

PLAN MUNICIPAL DE PREVENCIÓN E DEFENSA CONTRA OS INCENDIOS FORESTAIS DO CONCELLO DE **CRECENTE**



Setembro de 2020

ÍNDICE

| | | |
|----------|--|-----------|
| 1 | INTRODUCCIÓN | 1 |
| 1.1 | Antecedentes e xustificación..... | 1 |
| 1.2 | Obxectivos..... | 2 |
| 1.3 | Aprobación do Plan Municipal de Prevención e Defensa Contra Incendios Forestais..... | 3 |
| 2 | ÁMBITO TERRITORIAL..... | 4 |
| 2.1 | Situación, límites e superficies..... | 4 |
| 2.2 | Parroquias e núcleos de poboación..... | 5 |
| 2.3 | Caracterización do medio natural | 6 |
| 2.3.1 | Topografía | 6 |
| 2.3.2 | Climatoloxía..... | 8 |
| 2.3.3 | Edafoloxía | 10 |
| 2.3.4 | Hidroloxía | 11 |
| 2.3.5 | Flora | 13 |
| 2.3.6 | Fauna | 14 |
| 2.4 | Espazos naturais protexidos | 16 |
| 3 | ANÁLISE DO RISCO DE INCENDIOS | 17 |
| 3.1 | Histórico de incendios | 17 |
| 3.1.1 | Número de incendios e superficie queimada..... | 17 |
| 3.1.2 | Parroquias de Alta Actividade Incendiaria (PAAI)..... | 19 |
| 3.1.3 | Activación do PEIFOGA en situación 2..... | 21 |
| 4 | XESTIÓN DA BIOMASA | 26 |
| 4.1 | Definición das redes secundarias de faixas de xestión de biomasa | 26 |
| 4.1.1 | Perimetral ao solo urbano, núcleo rural e urbanizable | 27 |
| 4.1.2 | Arredor das edificacións destinadas ás persoas, vivendas illadas, urbanizacións, depósitos de lixo, cámpings, gasoleneiras e parques e instalacións industriais situados a menos de 400 metros do monte e arredor das edificacións illadas destinadas ás persoas | 28 |
| 4.2 | Xestión da biomasa en pistas, vías, camiños, estradas de titularidade municipal | 28 |
| 4.3 | Xestión da biomasa nos montes de titularidade municipal | 29 |
| 4.4 | Relación de parcelas afectadas | 29 |

ANEXOS

- 1 Relación de parcelas afectadas

PLANOS

- 1 Plano de Situación
- 2 Rede de defensa contra os incendios forestais
 - 2.1 Rede secundaria de faixas de xestión da biomasa perimetral ao solo urbano, núcleo rural e urbanizable.

MEMORIA

1 INTRODUCCIÓN

1.1 Antecedentes e xustificación

O monte constitúe un patrimonio esencial para o desenvolvemento sustentable de Galicia, onde os terreos de monte constitúen máis do 65% da súa superficie e onde integrados con eles hai 313 concellos cuns 31.550 núcleos de poboación.

Mais o importante valor que o monte desempeña para a nosa sociedade no seu conxunto vén sendo ameazado pola propagación de incendios forestais, afectando á súa riqueza ambiental e paisaxística e ás actividades agroforestais que se desenvolven nel.

Esta situación débenos facer conscientes de que os incendios forestais no medio rural constitúen unha grave ameaza para calquera política de desenvolvemento rural, ademais de comprometer a sustentabilidade económica e social de Galicia.

Os terreos forestais e as súas zonas de influencia teñen unha configuración específica que dificulta a súa protección contra os incendios forestais; entre outras, estas características son a fragmentación da propiedade, o desequilibrio entre zonas, o abandono da agricultura, a ganadería extensiva sen control e a progresiva transformación das parcelas agrícolas fragmentadas en terreos de monte, o que deu lugar a unha progresiva desorde do territorio incrementando a ameaza derivada dun incendio forestal.

O *Estatuto de autonomía de Galicia* no artigo 27.10 e a *Constitución de 1978* nos artigos 148.1.8 e 149.1.23 determinan o marco normativo xeral de referencia en materia de prevención e incendios forestais. A *Lei 43/2003, de 21 de novembro, de montes*, atribúe á Comunidade Autónoma a facultade para desenvolver os aspectos de defensa contra incendios forestais dotando dun marco regulador legislativo que contribúe a fortalecer a seguridade xurídica das administracións públicas galegas e dos cidadáns na prevención e defensa contra os incendios forestais.

A *Lei 7/2012, do 28 de xuño, de montes de Galicia*, ten por obxecto establecer o marco normativo

dos montes e terreos forestais existentes na Comunidade Autónoma de Galicia, e será aplicable a todos os montes ou terreos forestais do territorio.

A *Lei 3/2007, do 9 de abril, de prevención e defensa contra os incendios forestais de Galicia*, estrutura o planeamento de defensa do espazo rural fronte aos incendios forestais, en varios niveis: galego, de distrito, municipal e inframunicipal. No seu *artigo 7* atribúe a competencia dos concellos de elaborar e aprobar os plans municipais de prevención e defensa contra os incendios forestais, adoptar as medidas de prevención de incendios forestais que lles correspondan en terreos que lles sexan da súa titularidade, ordenar a execución das obras necesarias para conservar e manter o solo e a biomasa vexetal nas condicións precisas que eviten os incendios, e de forma máis concreta a ordenación e execución subsidiaria da xestión da biomasa, así coma o deber de xestionar as redes secundarias de faixas de xestión de biomasa e as faixas laterais das redes viarias da súa titularidade.

Neste marco, o planeamento a nivel municipal integrará nos plans de emerxencias municipais as actuacións de prevención e defensa contra os incendios forestais, con arranxo ó previsto na lexislación galega de emerxencias, sendo a *Lei 2/1985, do 21 de xaneiro, sobre protección civil*, a *Lei 5/2007, do 7 de maio, de emerxencias de Galicia (Platerga)* e o *Plan especial de protección civil ante emerxencias por incendios forestais na Comunidade Autónoma de Galicia (Peifoga)*.

1.2 Obxectivos

O obxectivo principal do presente Plan Municipal de Prevención e Defensa contra Incendios Forestais, en cumprimento do establecido na *Lei 3/2007*, é a definición da rede de faixas secundarias de xestión de biomasa, formadas por un conxunto de parcelas lineais do territorio estratexicamente localizadas, e garantir o control e a eliminación total ou parcial da biomasa forestal, mediante técnicas silvícolas axeitadas, co fin principal de reducir o risco de incendio e protexer a seguranza das persoas.

Este obxectivo fundamental concrétase nunha serie de accións sobre o territorio que buscan organizar a xestión da biomasa en zonas estratéxicas, especialmente aquelas declaradas de alto

risco de incendio, unido á construción e mantemento de faixas exteriores de protección de zonas poboadas, o tratamento de áreas forestais nun esquema de intervención segundo modelos silvícolas previamente establecidos, no ámbito da defensa de persoas e bens e a defensa dos montes.

A redacción do presente Plan pretende, por tanto, aportar un documento que conteña as accións necesarias para a defensa contra os incendios forestais efectuando unha análise da situación actual, e establece unha zonificación do territorio como marco das directrices de actuación a realizar para acadar os obxectivos propostos.

1.3 Aprobación do Plan Municipal de Prevención e Defensa Contra Incendios Forestais

É competencia dos concellos elaborar e aprobar os plans municipais de prevención e defensa contra os incendios forestais, e integralos nos plans de emerxencias municipais, de acordo co previsto na lexislación galega de emerxencias.

Os plans deberán ser redactados por técnicos competentes en materia forestal.

A estrutura deste plan, ven definida no *artigo 16* da *Lei 3/2007*, e axustarase ás directrices que estableza a normativa aplicable en materia de emerxencias.

Será a dirección xeral competente en materia forestal quen emita informe preceptivamente e con carácter vinculante sobre os plan municipais de prevención e defensa contra os incendios forestais antes da súa aprobación. O ámbito do plan poderá ser de todo o concello ou ilo desenvolvendo por zonas.

A coordinación e a xestión do planeamento municipal de prevención e defensa contra os incendios forestais compétenlle a alcaldía. A elaboración, execución e actualización deste planeamento ten carácter obrigatorio.

Os plans municipais de prevención e defensa contra os incendios forestais deberán adaptarse ao disposto nesta Lei nun prazo de cinco anos desde a súa entrada en vigor.

2 ÁMBITO TERRITORIAL

O marco xeográfico obxecto do presente Plan Municipal de Prevención e Defensa Contra os Incendios Forestais é o concello de Crecente, localizado na provincia de Pontevedra, dentro do Distrito Forestal XVII O Condado-A Paradanta.

2.1 Situación, límites e superficies

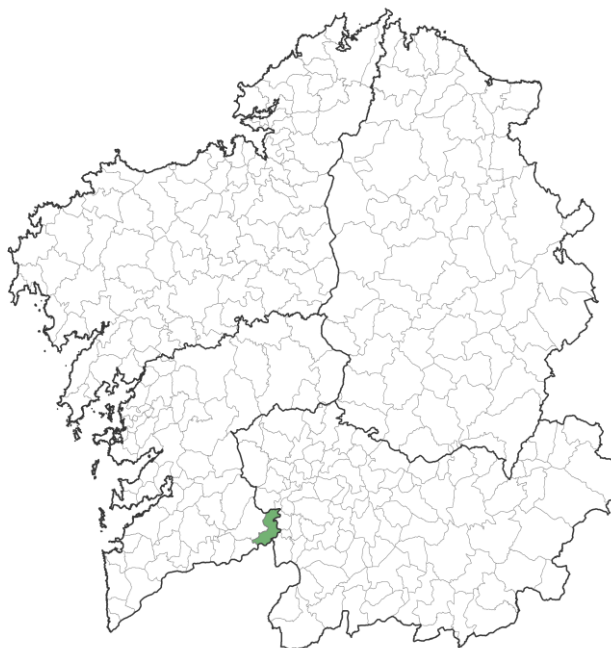
Situación

O concello de Crecente sitúase na provincia de Pontevedra. As súas coordenadas xeográficas son:

- Latitude: 42°10'52,96"N
- Lonxitude: 8°11'27,51"W

Límites

- Norte: concellos de Melón e Ribadavia.
- Oeste: concellos de A Cañiza e Arbo.
- Sur: concello de Arbo e Portugal.
- Leste: concellos de Cortegada, Pontedevea e Padrenda e Portugal.



Mapa 1 Localización do concello

Superficie

Ten unha extensión de 57,5 km².

2.2 Parroquias e núcleos de poboación

O concello distribúese en 11 parroquias que se relacionan na seguinte táboa:

| Parroquia | Superficie | Habitantes |
|----------------------------|------------|------------|
| Albeos (San Xoán) | 610,61 | 413 |
| A Ameixeira (San Bernabeu) | 714,38 | 97 |
| Angudes (San Xoán) | 339,24 | 68 |
| Crecente (San Pedro) | 462,47 | 416 |
| Filgueira (San Pedro) | 1435,48 | 152 |
| O Freixo (San Roque) | 328,26 | 72 |
| Quintela (San Caetano) | 198,99 | 171 |
| Rebordechán (Santa María) | 616,82 | 96 |
| Ribeira (Santa Mariña) | 285,40 | 284 |
| Sendelle (Santa Cruz) | 296,79 | 63 |
| Vilar (San Xorxe) | 453,13 | 200 |

Táboa 1 Táboa de parroquias e habitantes (Fonte: IGE)

*Superficie en hectáreas



Mapa 2 Mapa de parroquias

2.3 Caracterización do medio natural

2.3.1 Topografía

O concello de Crecente, sitúase ao sur da provincia de Pontevedra.

No seu conxunto o relevo forma parte dunha antiga superficie de aplanamento cuxa fractura data do hercínico, iso explica o forte desnivel que se dá nalgúns zonas do mesmo xeito que o discorrer sinuoso do Miño nalgúns tramos. Trátase dunha tectónica de fractura, case sempre con dirección meridiana, ocasionada pola rixidez dos materiais que non fixo posible o seu pregamento sen ruptura, son basicamente fracturas de dirección meridiana. Estes materiais son na súa maior parte granitos. Concretamente no sector de granitos noroccidental, de Padrosos a Coutada na zona máis elevada, aparece unha sucesión de micaxistos, gneis e granitos inhomoxéneos migmatíticos. Na área máis setentrional deste sector aparecen fenómenos de metamorfismo de contacto. Nos bordos máis próximos ao río atópanse depósitos detríticos aluviais e coluviais recentes do cuaternario.

Ao sur predomina como substrato rochoso o granito de feldespatos alcalinos de gran medio a fino. Na zona de Carreira, xunto a unha canteira, aparece granito inhomoxéneo de gran groso, ocasionalmente con megacristais. Sobre este substrato aparecen salpicadas rocas metamórficas a base de migmatitas e gneises migmatíticos con estruturas feblíticas. O resto de formacións rochosas son depósitos aluviais coluviais, destacando sobre todo os que existen en torno ao leito do río Ribadil. Tamén aparecen pequenas terrazas como a que se atopa nas proximidades de Fillos. Na parroquia de Angudes pódese observar unha das moitas fracturas antes aludidas, neste caso con dirección noreste – suroeste ao longo da cal pasamos dun substrato de gneises nebulíticos a estomatíticos, no interior, a xistos na parte máis próxima ao río.

Os cumes máis elevados sitúanse na zona norte, Chan de Moiras (799 m.), Cerro do Coxa (674 m), Alto da Cruz (666 m), Chan de Abaixo (654 m), A Coutada (640 m) e Augas da Cima (525 m). Outro punto elevado é o alto da Picoña (545 m) entre Padrosos e Ameixeira. Todo iso dálle ao relevo un carácter montañoso no que abundan as grandes pendentes e superficies aplanadas e

elevadas no interior, reflexo diso é que por baixo da cota do 250 m, tan só atópase entre o 10% e o 15% do total da superficie do municipio.

A orografía do territorio pode dividirse en catro grandes unidades de relevo:

Zona de fondo de val e parte baixa de ladeira: trátase das terras próximas ó río Miño, onde a pendente é moi reducida. É unha zona basicamente agrícola na que se producen os principais procesos de acumulación de materiais e na que prevalece a edafoxénese. Localizada no primeiro tramo que percorre o río Miño polo termo (encoro de Frieira), a súa superficie é reducida, aumentando a medida que discorre augas abaixo.

Zona de ladeira ou vertente: son zona de conexión entre as altas terras interiores (superficie principal) e a zona de fondo de val (superficie inferior). As vertentes oriéntanse fundamentalmente ó leste e ó sur.

As vertentes localízanse no norte e no centro do termo; a transición das zonas altas á parte baixa do val é moi brusca cun rango de pendentes entre o 25% e o 55%. No sur do termo a transición é máis suave cun rango de pendentes entre o 13% e o 25%.

É nestas zonas onde os procesos erosivos, sobre todo nas áreas desprovistas de vexetación, fan que os solos sexan pouco profundos e de escasa calidade.

Terras altas interiores: caracterízanse por corresponder á superficie principal de Galicia, onde a súa altitude máxima é de 500 m, con reducidas pendentes descendentes de norte a sur. Trátase, polo tanto, dun territorio no que o relevo recupera a súa plenitude coincidindo cunha superficie de arrasamento, neste caso tanto o clima coma os procesos son moi diferentes.

As altas terras interiores localízanse ó norte do municipio.

Cerros residuais: composto por fragmentos residuais da superficie principal (terras altas interiores), caracterizado polo seu relevo convexo, a ausencia de arestas vivas e a diverxencia das ladeiras desde o punto máis alto.

Situados no norte do termo municipal, a súa cota media é de 700 m (cota máxima 798 m).

2.3.2 Climatoloxía

Tanto a situación interior como as características topográficas propias dunha zona de val son dous dos elementos que inciden nas condicións climatolóxicas de modo relevante. Polo que ao primeiro deles se refire, a interioridade, fai que os contrastes entre verán e inverno se acentúen, sobre todo nos valores térmicos e pluviométricos. Os mínimos e os máximos están nitidamente diferenciados por meses e por estacións. O feito de estar nunha zona de val ten repercusión sobre todo nas néboas e con iso nas horas de sol que se reducen, por outra banda tamén se producen cambios significativos coa diferenza altimétrica. Neste caso os contrastes entre o interior, situado a moita máis altura que o fondo de val son notorios. Tamén hai que facer referencia á entrada de masas de aire ao longo do val do Miño o que é un elemento que introduce un matiz moderador con respecto a outras áreas do interior nas que as condicións do relevo non permiten a entrada de masas de aire provenientes da zona costeira.

Para o análise do clima utilizaranse os datos do observatorio do encoro de Frieira, que permitirá coñecer a situación no fondo do val, mentres que para estudar a climatoloxía das altas terras interiores se empregarán os datos facilitados pola estación meteorolóxica de A Cañiza.

Segundo Carballeira et al. (1983) o gradiente de temperatura é de 0,6 °C/100 m (outono - inverno) e de 0,3 °C/100 m. (primavera - verán).

O ritmo térmico correspóndese co tipo de clima oceánico - mediterráneo, o máximo anual rexístrase en verán, concretamente durante o mes de xullo, no que se acada unha temperatura media de 22,5 °C (estación Frieira) e 17,8 °C (estación A Cañiza) mentres que a mínima en Frieira se recolle en xaneiro, con 9,0 °C e na Cañiza en febreiro con 5,1 °C. A temperatura media anual é de 15,3 °C de Frieira e os 11,8 °C de A Cañiza.

En canto ás precipitacións, estas presentan unha gran variación entre as distintas estacións, explicadas en parte polo gradiente pluviométrico vertical (250 mm/100 m).

En Frieira as precipitacións seguen unha dinámica inversa á das temperaturas; así, a mínima dáse en xullo con 17 mm, (Frieira) e a máxima ó longo do mes de xaneiro con 156 mm. No caso de A Cañiza, é o mes de marzo con 429 mm o de máxima precipitación mentres que a mínima

con 49 mm se recolle en xullo.

De acordo con estes valores, o carácter da precipitación defínese na zona de menor altitude como subseco, mentres que na zona media - alta se define como moi húmido.

Os días de precipitación están entre os 60 e os 120, os de xeadas entre 25 e 75 e as horas de sol entre 2.000 e 2.500, dependendo en gran medida de factores como as néboas, que se producen na parte baixa do val por inversión térmica, principalmente na zona máis próxima ó encoro de Frieira.

O déficit de precipitacións dáse basicamente durante o mes de xullo aínda que quizais o período deba incluír o resto de meses de verán, xa que os datos de referencia son sempre da parte inferior do val.

Encadraremos o clima dentro do contexto que nos ofrecen para este aspecto as clasificacións propostas por Thornthwaite e Papadakis. A primeira delas elaborouse a partir de catro variables fundamentais: grao de humidade, eficacia térmica, variación estacional da humidade e concentración estival da eficacia térmica. Segundo isto, o clima de Crecente, tomando sempre como referencia os datos da estación do encoro de Frieira, quedaría englobado nos do tipo B₃ s B₁´ b₄´. Así, b₄ corresponde a un clima de tipo húmido III cun índice hídrico anual, obtido a partir dos datos de humidade e aridez, situado entre 60 e 80; faise referencia á variación estacional da humidade que neste caso se cualifica de moderada en verán; B₁´ é o indicador da eficacia térmica, quedaría englobada na rexión mesotérmica I que representa unha ETP anual entre 570 mm e 712 mm e por último b₄´ concreta o dato referente á concentración estival da eficacia térmica, cualificada como de pouco rigorosa en verán con respecto ó resto do ano.

A clasificación de Papadakis fai unha análise climática desde o punto de vista agrocolóxico. As variables que utiliza son as seguintes: temperaturas medias das mínimas absolutas anuais e mensuais, duración da estación libre de xeadas mínima, dispoñible e media, temperaturas medias das máximas e das mínimas e elementos propios do balance hídrico. O inverno aparece dentro dos do tipo citrus (Ci) que o autor encadra no sector costeiro e por todos os vales dos ríos que desembocan nas rías Baixas.

Obtéñense froitos de calidade con este tipo de inverno aínda que as xeadas poden chegar a causar danos importantes nalgúns anos, constituíndo así un factor limitante para o cultivo, sobre todo a medida que a altura é maior. O verán está dentro do tipo arroz (O), un dos veráns máis esixentes da xeografía galega.

2.3.3 Edafoloxía

As características edafolóxicas veñen determinadas basicamente pola conxunción dunha serie de factores que se relacionan entre si; os dous procesos máis importantes neste sentido son a alteración da rocha e a achega de materia orgánica polos seres vivos. Ambos procesos conflúen en última instancia á hora de analizar as diferentes características que amosa o solo.

As características do relevo, as do clima e a acción que o home exerceu ó longo do tempo, afecta basicamente á vexetación e á construción de terrazas. En función da importancia de cada un deles encontraremos desde solos con pouca espesura, tamén chamados litosolos ata outros nos que a capa de materia orgánica é moito máis abundante, e polo tanto cunha maior capacidade produtiva.

Dentro dos solos que teñen un menor espesamento, son dous os tipos máis frecuentes; o "Carballo" e o "Saramugo", que se poden localizar sobre todo nas parroquias de Freixo, Sendelle, Angudes e Filgueira.

Carballo. son solos franco - areosos localizados en áreas de forte pendente. Presentan un grao de escorrenta e drenaxe moi elevado. Amosando polo xeral dous perfís:

- De 0 cm a 15 cm. Neles abunda a pedregosidade, a capa de materia orgánica é mínima, dándose incluso o caso de aparecer a rocha nai nun estado de descomposición mínimo e teñen un ph neutro. O constante lavado que sofren coas precipitacións en forma de choiva confírelles unha cor gris ou pardo – grisáceo.
- De 15 cm. a 30 cm. Aínda que non aparece sempre, cando está presente, adoita estar sobre solos graníticos, desenvolvendo ás veces unha capa areo - limosa de cor pardo - castaña. Non cabe dúbida de que esta capa supón unha maior capacidade produtiva, que neste caso se

concreta en cultivos coma a vide, a pataca, o millo ou o prado.

Saramugo. É outra variedade de solo franco - areoso localizado en zonas de pendente variable.

As súas características son similares ás do tipo anterior situándose sobre granitos e presentando igualmente unha boa escorrenta. Tamén neste caso poden chegar a aparecer na súa estrutura dous horizontes:

- De 0 a 15 cm. A textura é a mesma ca no caso anterior, as pedras aparecen con frecuencia, a súa cor é pardo - castaña e a capa de materia orgánica é moi baixa (entre 5% e 10%). A variación atópase no grao de acidez (ph =5 - 5,5).

- De 15 a 30 cm. Igualmente franco - areoso ou tamén franco - arxiloso, de cor pardo - castaña ou pardo - grisácea, de maior pedregosidade ca na capa superior e de consistencia branda. O seu uso máis frecuente é o forestal, ben sexa con arboredo ou matogueira.

O tipo de solo con mellores aptitudes para o cultivo é o denominado "valeixe" localizado fundamentalmente no val do Ribadil.

Valeixe. Atópanse en zonas de pouca pendente aínda que este aspecto non afecta á escorrenta, que é boa. Os horizontes son os seguintes:

- De 0 a 15 cm. Textura areo - limosa de cor pardo - grisácea, con consistencia branda e coa presenza de elementos grosos. O ph é do 5 – 5,5% mentres o contido en materia orgánica é do 10% aproximadamente.

- De 15 a 30 cm. De cor pardo - grisácea, franco - areoso con elementos grosos e de boa consistencia e estabilidade.

O seu principal aproveitamento é a pataca e, sobre todo, o millo, aínda que tamén hai viñedo e monte. Cun bo labor poden chegar a ser solos moi aptos para o cultivo.

2.3.4 Hidroloxía

A totalidade do termo municipal pertence á conca do río Miño, diferenciándose unha serie de subconcas de afluentes directos do Miño que nacen no propio termo municipal.

O río Miño constitúe un elemento fundamental na configuración territorial do concello. Trátase do

río de maior conca de Galicia que discorre por estas terras no seu curso baixo. O trazado é sinuoso, debuxando moitas veces meandros espectaculares que corresponden á tectónica de fractura acaecida durante o hercínico. Os niveis de terrazas son un tanto difíciles de encontrar, precisamente debido a este proceso de fracturación.

O río Miño encóntrase represado no encoro de Frieira, o que afecta á dinámica interna do propio río; así, prodúcese unha perda de capacidade de morfoxénese, variacións na vida animal e vexetal e aumento da humidade e dos días de néboa nas terras próximas.

Os afluentes conflúen perpendicularmente co curso principal; son de curto percorrido e de escaso caudal. Destaca especialmente o Ribadil, que chega a constituír unha importante conca interior ó sur do concello. Este nace nas estribacións finais da Serra de Faro de Avión (alto de Carqueixal 560 msnm) e despois de percorrer 12 km. polos termos municipais da Cañiza e Crecente desemboca no Miño na zona de Cabo de Vila e Pousa (Santa María de Ribeira).

Os límites da conca do río Ribadil (no municipio de Crecente) discorren por Chan da Ribeira, Chan do Couto, Chan da Virxe, A Coutada (637 m) seguindo polo norte polo Alto da Rega, A Picoña (648 m) e Chan das Cerdeiras; pola marxe dereita, os límites da conca son: A Chan de Valeixe, Portela, e seguindo cara ó sur por Camán deica a desembocadura. A conca discorre polas parroquias de Vilar, Crecente, Ameixeira (sudoeste) e Ribeira (noroeste).

Outros cursos de auga son: o regato de San Xosé, o regato do Agro, o regato do Chedeiro e o regato dos Peixes ou do Miranzo.

Todos os cursos de auga, tributarios do Miño, que discorren polo termo municipal caracterízanse pola súa forte pendente, cun desnivel medio de 580 m, o que conforma uns vales fluviais en forma de “V”.

2.3.5 Flora

A bisbarra da Paradanta encádrase fitoclimaticamente na rexión eurosiberiana de Europa occidental, con trazos mediterráneos favorecidos pola súa posición latitudinal e a súa proximidade á costa.

O bosque potencial característico é unha carballeira densa de carballos, asociados con acivros, castiñeiros, loureiros e sobreiras. Trátase dunha serie piso colino tipicamente galego con influencias mediterráneas – colina galaico - portuguesa acidófolia de carballo (*Quercus robur*), que ten o seu límite nos 700 m.

O primeiro estadio de degradación destas carballeiras xera un sotobosque tipicamente atlántico a base de xestas (*Cytisus striatus*) e toxos (*Ulex europaeus*) asociado con silveiras (*Rubus lusitanicus*) e fentos (*Pteridium aquilinum*).

Os incendios forestais e as repoboacións con especies de rápido crecemento deron lugar á aparición dun sotobosque de queirogas (*Daboecia cantabrica*), toxo (*Ulex minor*) e carpaza (*Erica cinerea*).

Os bosques de ribeira son bosques riparios colinos galaico - portugueses, conformados pola asociación tipicamente galega de amieiros – bidueiros - salgueiros (*Alnus glutinosa* - *Betula celtiberica* - *Salix atrocinerea*).

Na actualidade a principal comunidade vexetal é a landa atlántica, formación de matogueira resultado da degradación das masas arbóreas correspondentes ó seu estado clímax. Localízase sobre todo nas terras con maior elevación. Nos solos mellor constituídos e con presenza de comunidades vexetais menos degradadas predomina a matogueira de leguminosas con especies como toxos e xestas, mentres no caso de comunidades máis degradadas predominan os breixos. A carqueixa e o piorno son outras especies de matogueira que ás veces aparecen formando parte do sotobosque de masas forestais.

A vexetación arbórea máis abundante é a constituída por especies de repoboación coma o piñeiro e o eucalipto.

As especies autóctonas tamén están representadas aínda que en menor medida, sobre todo polo

carballo común e polo castiñeiro.

Outras especies son os ameneiros, os bidueiros e os chopos que aparecen sempre asociadas a cursos de auga ou en zonas con abundante humidade.

Atendendo á caracterización bioclimática elaborada por Carballeira para Galicia, e desenvolvida polo plan de desenvolvemento comarcal da Paradanta, de acordo cos índices de intensidade bioclimática, o termo municipal de Crecente posúe unha intensidade bioclimática alta, similar á existente na zona costeira das rías Altas. Isto explica que apenas posúe limitacións ó crecemento da vexetación, existindo riscos asociados ó frío en febreiro e o déficit de precipitacións estivais, que levaría a unha situación de seca en agosto.

Trátase, polo tanto, dunha zona apta para cultivos termófilos, de acordo coa súa alta potencialidade, os regadíos poden ser moi produtivos ó corrixir o déficit hídrico residual en verán, de aí que se comece a desenvolver a agricultura de alto valor engadido (viñedo e horticultura) con vocación industrial.

2.3.6 Fauna

Anfibios:

Píntega (*Salamandra salamandra*), tritón ibérico (*Lissotriton boscai*), sapo parteiro (*Alytes obstetricans*), sapo corriqueiro (*Bufo calamita*), ra verde (*Pelophylax perezi*), ra patilonga (*Rana iberica*), píntega rabilonga (*Chioglossa lusitanica*), tritón palmado (*Lissotriton helveticus*), limpafontes ibérico (*Lissotriton boscai*), sapiño pintado (*Discoglossus galganoi*), sapo de esporóns (*Pelobates cultripes*) e rela europea (*Hyla arborea*).

Réptiles:

Sapoconcho americano (*Trachemys scripta*), liscanzo (*Anguis fragilis*), esgonzo ocelado (*Chalcides ocellatus*), lagartixa galega (*Podarcis bocagei*), lagartixa rabuda alxeriana (*Psammodromus algirus*), esgonzo italiano (*Chalcides chalcides*), cobra lisa meridional (*Coronella astriaca*), cobra de escada (*Rhinechis scalaris*), cobra lisa austríaca (*Coronella astriaca*), cobra de colar (*Natrix natrix*), cobra viperina (*Natrix maura*) e víbora de Seoane (*Vipera*

seoanei).

Aves:

Bico de coral común (*Estrilda astrild*), abelleiro común (*Pernis apivorus*), bubela común (*Upupa epops*), azulenta común (*Prunella modularis*), gabeador común (*Certhia brachydactyla*), cobreira común (*Circaetus gallicus*), lavanco común (*Anas platyrhynchos*), gaio común (*Garrulus glandarius*), andoriña de cu branco (*Delichon urbicum*), andoriña dos penedos (*Ptyonoprogne rupestris*), azor común (*Accipiter gentilis*), pica dos campos (*Anthus campestris*), miñato común (*Buteo buteo*), cardeal común (*Pyrrhula pyrrhula*), avelaiona común (*Strix aluco*), ferreiriño real (*Parus major*), ferreiriño carboeiro (*Parus ater*), peneireiro común (*Falco tinnunculus*), carriza (*Troglodytes troglodytes*), paspallás común (*Coturnix coturnix*), rabirrubio común (*Phoenicurus ochruros*), corvelo (*Corvus corone*), cuco común (*Cuculus canorus*), papuxa de cabeza negra (*Sylvia melanocephala*), papuxa das amoras (*Sylvia atricapilla*), papuxa do mato (*Sylvia undata*), papuxa común (*Sylvia communis*), escribenta amarela (*Emberiza citrinella*), escribenta riscada (*Emberiza cia*), escribenta común (*Emberiza cirulus*), estorniño negro (*Sturnus unicolor*), gabián común (*Accipiter nisus*), andoriña común (*Hirundo rustica*), andoriña dáurica (*Cecropis daurica*), pardal común (*Passer domesticus*), pardal montés (*Passer montanus*), ferreiriño cristado (*Parus cristatus*), ferreiriño azul (*Parus caeruleus*), xílgaro (*Carduelis carduelis*), lavandeira branca (*Motacilla alba*), lavandeira real (*Motacilla cinerea*), curuxa común (*Tyto alba*), picapeixe común (*Alcedo atthis*), millafre negro (*Milvus migrans*), melro rieiro europeo (*Cinclus cinclus*), melro común (*Turdus merula*), ferreiriño rabilongo (*Aegithalos caudatus*), moucho común (*Athene noctua*), picafollas europeo (*Phylloscopus collybita*), picafollas ibérico (*Phylloscopus ibericus*), pombo das rochas (*Columba livia*), pombo torcaz (*Columba palumbus*), liñaceiro común (*Carduelis cannabina*), perdiz común (*Alectoris rufa*), paporrubio (*Erithacus rubecula*), peto real (*Dendrocopos major*), pimpín común (*Fringilla coelebs*), peto verde euroasiático (*Picus viridis*), estrelia riscada (*Regulus ignicapilla*), melro rubio (*Monticola saxatilis*), rousinol bravo (*Cettia cetti*), chasco común (*Saxicola torquatus*), rola común (*Streptopelia turtur*), rola turca (*Streptopelia decaocto*), trepadeira azul (*Sitta europaea*), pega común (*Pica pica*), cirrio común

(*Apus apus*), xirín (*Serinus serinus*), verderolo común (*Carduelis chloris*), folosa poliglota (*Hippolais polyglotta*), tordo do visgo (*Turdus viscivorus*) e tordo común (*Turdus philomelos*).

Mamíferos:

Ourizo cacho (*Erinaceus europaeus*), morcego anano (*Pipistrellus pipistrellus*), murgaño de Cabrera (*Neomys anomalus*), raposo (*Vulpes vulpes*), denociña (*Mustela nivalis*), lontra (*Lutra lutra*), algaria (*Genetta genetta*), porco bravo (*Sus scrofa*) e coello (*Oryctolagus cuniculus*).

2.4 Espazos naturais protexidos

Na seguinte táboa recóllense os espazos naturais protexidos presentes total ou parcialmente no concello. Nestas áreas poderanse seguir levando a cabo de maneira ordenada os usos e as actividades tradicionais que non vulneren os valores protexidos. Para o resto das actuacións, incluíndo a realización de edificacións, será precisa a autorización da Consellería de Medio Ambiente.

| Nome | Categoría | Código |
|------------|--|-----------|
| Baixo Miño | Zonas Especiais de Conservación (ZEC) | ES1140007 |
| | Rede Natura 2000 | ES1140007 |
| | Zona de Especial Protección dos Valores Naturais (ZEPVN) | |

Táboa 2 Espazos naturais protexidos (Fonte: IET)

3 ANÁLISE DO RISCO DE INCENDIOS

A análise estatística dos incendios forestais acontecidos no concello foi elaborada a partir dos datos proporcionados pola Consellería do Medio Rural para o período 2008-2017.

Segundo o PEIFOGA, o Índice de Risco Potencial (IRP) para o concello é **Moi Alto** e **SI** está declarado como Zona de Alto Risco (ZAR).

3.1 Histórico de incendios

3.1.1 Número de incendios e superficie queimada

Para o período considerado o concello presenta unha media de 6,90 incendios/ano e 52,25 hectáreas/ano queimadas. O número de incendios forestais ocorridos foi de 69 lumes, queimando un total de 522,53 hectáreas, 418,12 arboradas e 104,41 rasas. Na seguinte táboa e gráfica amósanse os datos de superficies queimadas e o número de incendios ocorridos no período 2008-2017.

| Parroquia | Ano | Nº | Superficie Arborada | Superficie Rasa | Superficie Total |
|----------------------------|------|----|---------------------|-----------------|------------------|
| A Ameixeira (San Bernabeu) | 2008 | 1 | 0,00 | 0,15 | 0,15 |
| Albeos (San Xoán) | 2008 | 1 | 0,02 | 0,00 | 0,02 |
| Angudes (San Xoán) | 2008 | 1 | 0,20 | 0,00 | 0,20 |
| Filgueira (San Pedro) | 2008 | 2 | 0,15 | 0,01 | 0,16 |
| Vilar (San Xorxe) | 2008 | 1 | 0,01 | 0,00 | 0,01 |
| Albeos (San Xoán) | 2009 | 3 | 0,10 | 0,04 | 0,14 |
| O Freixo (San Roque) | 2009 | 1 | 4,00 | 0,00 | 4,00 |
| Quintela (San Caetano) | 2009 | 2 | 0,92 | 0,04 | 0,96 |
| Rebordechán (Santa María) | 2009 | 2 | 0,85 | 0,00 | 0,85 |
| Sendelle (Santa Cruz) | 2009 | 3 | 0,70 | 0,13 | 0,83 |
| Vilar (San Xorxe) | 2009 | 1 | 0,00 | 0,28 | 0,28 |
| Albeos (San Xoán) | 2010 | 8 | 2,98 | 0,90 | 3,88 |
| Filgueira (San Pedro) | 2010 | 1 | 0,00 | 0,03 | 0,03 |
| Ribeira (Santa Mariña) | 2010 | 3 | 0,10 | 0,10 | 0,20 |
| Sendelle (Santa Cruz) | 2010 | 1 | 0,30 | 0,05 | 0,35 |
| Albeos (San Xoán) | 2011 | 7 | 0,42 | 0,25 | 0,67 |
| Angudes (San Xoán) | 2011 | 1 | 0,40 | 0,00 | 0,40 |
| Filgueira (San Pedro) | 2011 | 1 | 0,04 | 0,01 | 0,05 |
| O Freixo (San Roque) | 2011 | 1 | 0,40 | 0,00 | 0,40 |
| Quintela (San Caetano) | 2011 | 1 | 0,15 | 0,00 | 0,15 |

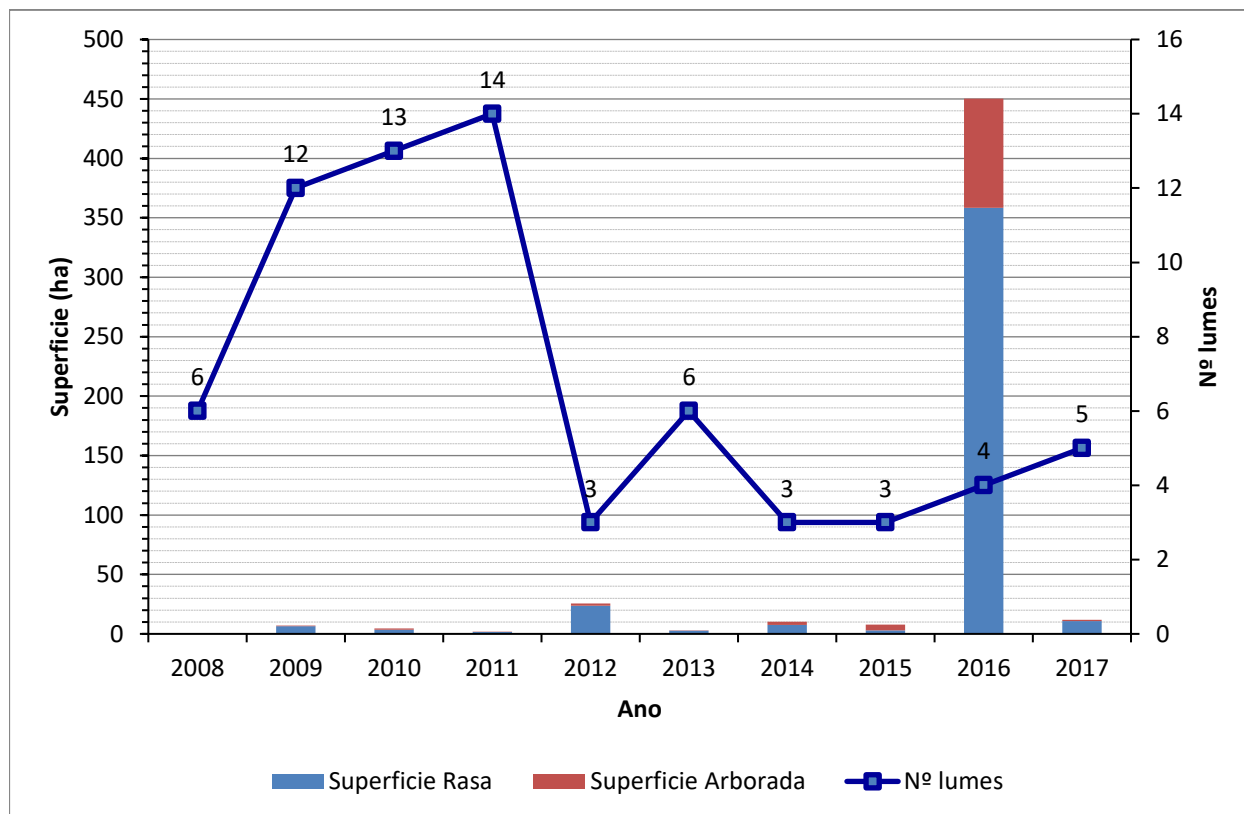
| Parroquia | Ano | Nº | Superficie Arborada | Superficie Rasa | Superficie Total |
|----------------------------|------|-----------|---------------------|-----------------|------------------|
| Rebordechán (Santa María) | 2011 | 1 | 0,04 | 0,00 | 0,04 |
| Vilar (San Xorxe) | 2011 | 2 | 0,24 | 0,00 | 0,24 |
| Crecente (San Pedro) | 2012 | 1 | 0,25 | 0,00 | 0,25 |
| Filgueira (San Pedro) | 2012 | 1 | 0,00 | 0,01 | 0,01 |
| Ribeira (Santa Mariña) | 2012 | 1 | 23,43 | 2,00 | 25,43 |
| Albeos (San Xoán) | 2013 | 1 | 0,22 | 0,03 | 0,25 |
| Crecente (San Pedro) | 2013 | 2 | 1,35 | 0,00 | 1,35 |
| Vilar (San Xorxe) | 2013 | 3 | 1,10 | 0,00 | 1,10 |
| Albeos (San Xoán) | 2014 | 1 | 0,01 | 0,00 | 0,01 |
| Crecente (San Pedro) | 2014 | 1 | 0,02 | 0,00 | 0,02 |
| Ribeira (Santa Mariña) | 2014 | 1 | 7,60 | 2,50 | 10,10 |
| A Ameixeira (San Bernabeu) | 2015 | 1 | 0,10 | 4,80 | 4,90 |
| Albeos (San Xoán) | 2015 | 1 | 0,38 | 0,20 | 0,58 |
| Quintela (San Caetano) | 2015 | 1 | 2,39 | 0,00 | 2,39 |
| Albeos (San Xoán) | 2016 | 1 | 355,00 | 80,00 | 435,00 |
| Crecente (San Pedro) | 2016 | 2 | 3,50 | 11,67 | 15,17 |
| Vilar (San Xorxe) | 2016 | 1 | 0,00 | 0,01 | 0,01 |
| Albeos (San Xoán) | 2017 | 1 | 0,27 | 0,00 | 0,27 |
| Angudes (San Xoán) | 2017 | 1 | 0,30 | 1,20 | 1,50 |
| Crecente (San Pedro) | 2017 | 1 | 0,01 | 0,00 | 0,01 |
| O Freixo (San Roque) | 2017 | 1 | 10,10 | 0,00 | 10,10 |
| Ribeira (Santa Mariña) | 2017 | 1 | 0,07 | 0,00 | 0,07 |
| TOTAL | | 69 | 418,12 | 104,41 | 522,53 |

Táboa 3 Número de incendios e superficie queimada no período 2008-2017 (Fonte: Consellería do Medio Rural)

*Superficie en hectáreas

| Parroquia | TOTAL | 2008 | 2009 | 2010 | 2011 | 2012 | 2013 | 2014 | 2015 | 2016 | 2017 |
|----------------------------|-----------|----------|-----------|-----------|-----------|----------|----------|----------|----------|----------|----------|
| A Ameixeira (San Bernabeu) | 2 | 1 | 0 | 0 | 0 | 0 | 0 | 0 | 1 | 0 | 0 |
| Albeos (San Xoán) | 24 | 1 | 3 | 8 | 7 | 0 | 1 | 1 | 1 | 1 | 1 |
| Angudes (San Xoán) | 3 | 1 | 0 | 0 | 1 | 0 | 0 | 0 | 0 | 0 | 1 |
| Crecente (San Pedro) | 7 | 0 | 0 | 0 | 0 | 1 | 2 | 1 | 0 | 2 | 1 |
| Filgueira (San Pedro) | 5 | 2 | 0 | 1 | 1 | 1 | 0 | 0 | 0 | 0 | 0 |
| O Freixo (San Roque) | 3 | 0 | 1 | 0 | 1 | 0 | 0 | 0 | 0 | 0 | 1 |
| Quintela (San Caetano) | 4 | 0 | 2 | 0 | 1 | 0 | 0 | 0 | 1 | 0 | 0 |
| Rebordechán (Santa María) | 3 | 0 | 2 | 0 | 1 | 0 | 0 | 0 | 0 | 0 | 0 |
| Ribeira (Santa Mariña) | 6 | 0 | 0 | 3 | 0 | 1 | 0 | 1 | 0 | 0 | 1 |
| Sendelle (Santa Cruz) | 4 | 0 | 3 | 1 | 0 | 0 | 0 | 0 | 0 | 0 | 0 |
| Vilar (San Xorxe) | 8 | 1 | 1 | 0 | 2 | 0 | 3 | 0 | 0 | 1 | 0 |
| TOTAL | 69 | 6 | 12 | 13 | 14 | 3 | 6 | 3 | 3 | 4 | 5 |

Táboa 4 Distribución dos incendios no período 2008-2017 (Fonte: Consellería do Medio Rural)



Gráfica 1 Superficie quemada e número de incendios ocorridos no período 2008-2017 (Fonte: Elaboración propia)

3.1.2 Parroquias de Alta Actividade Incendiaria (PAAI)

Segundo a Lei 7/2012, do 28 de xuño, de montes de Galicia as parroquias de alta actividade incendiaria son aquelas parroquias incluídas en zonas declaradas como de alto risco que, polo número de incendios forestais reiterados ou pola súa gran virulencia, precisen medidas extraordinarias de prevención de incendios e de protección dos montes fronte aos impactos producidos por eles.

Nas parroquias de alta actividade incendiaria realizarase un seguimento exhaustivo de calquera actividade incluída no territorio e intensificaranse as actuacións de vixilancia e disuasión.

No concello de Crecente non hai declarada ningunha parroquia de alta actividade incendiaria segundo o Plan de prevención e defensa contra os incendios forestais de Galicia (PLADIGA 2020).

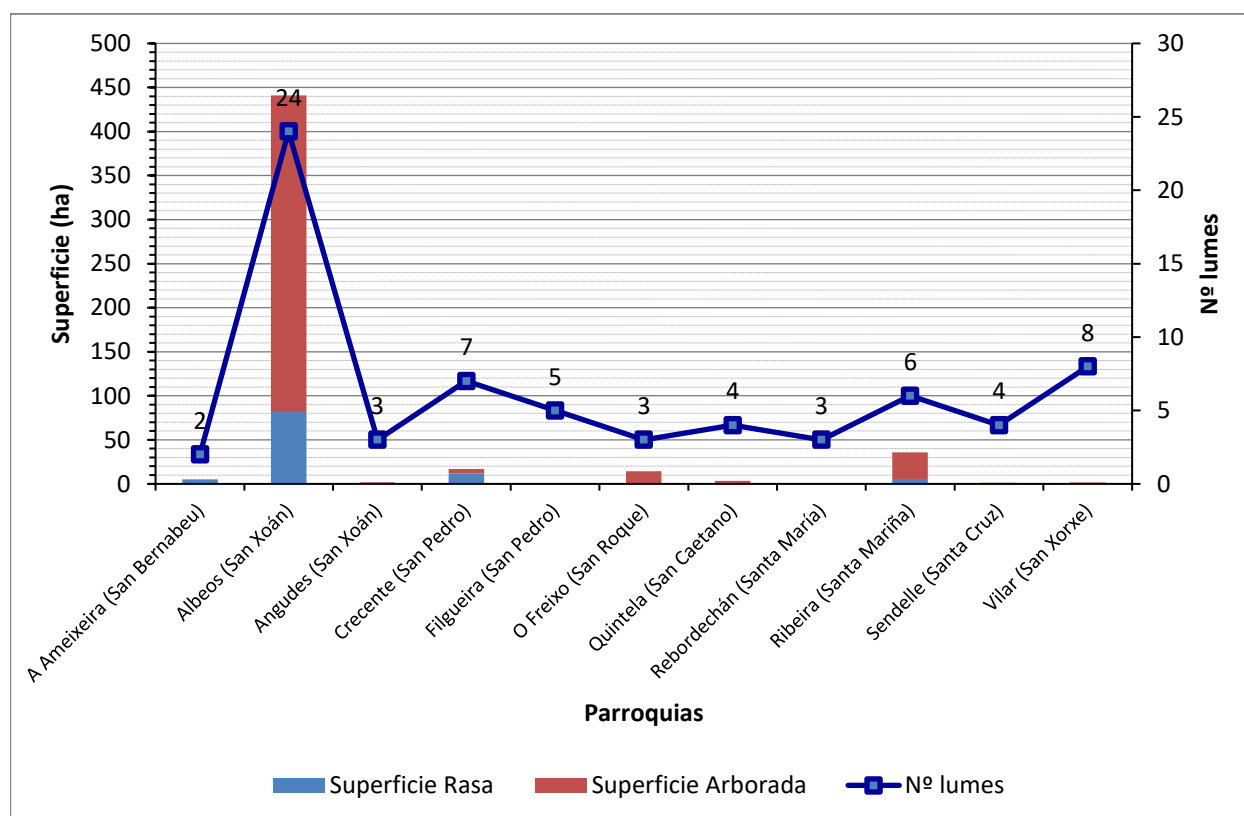
Amósanse a continuación os datos desagregados por parroquias. Tal e como se pode apreciar, o

maior número de incendios ocorre na parroquia de Albeos (San Xoán), sendo esta a que presenta tamén maior superficie queimada.

| Parroquia | Nº | Superficie Arborada | Superficie Rasa | Superficie Total |
|----------------------------|-----------|---------------------|-----------------|------------------|
| A Ameixeira (San Bernabeu) | 2 | 0,10 | 4,95 | 5,05 |
| Albeos (San Xoán) | 24 | 359,40 | 81,42 | 440,82 |
| Angudes (San Xoán) | 3 | 0,90 | 1,20 | 2,10 |
| Crecente (San Pedro) | 7 | 5,13 | 11,67 | 16,80 |
| Filgueira (San Pedro) | 5 | 0,19 | 0,06 | 0,25 |
| O Freixo (San Roque) | 3 | 14,50 | 0,00 | 14,50 |
| Quintela (San Caetano) | 4 | 3,46 | 0,04 | 3,50 |
| Rebordechán (Santa María) | 3 | 0,89 | 0,00 | 0,89 |
| Ribeira (Santa Mariña) | 6 | 31,20 | 4,60 | 35,80 |
| Sendelle (Santa Cruz) | 4 | 1,00 | 0,18 | 1,18 |
| Vilar (San Xorxe) | 8 | 1,35 | 0,29 | 1,64 |
| TOTAL | 69 | 418,12 | 104,41 | 522,53 |

Táboa 5 Número total de lumes por parroquia e superficie queimada no período 2008-2017 (Fonte: Consellería do Medio Rural)

*Superficie en hectáreas



Gráfica 2 Superficie queimada e número de incendios forestais por parroquia para o período 2008-2017

3.1.3 Activación do PEIFOGA en situación 2

Segundo o establecido na Directriz básica de planificación de protección civil de emerxencia por incendios forestais (Real Decreto 893/2013, do 15 de novembro) e no PEIFOGA, a clasificación dos lumes depende do establecemento previo dun índice de gravidade potencial, en función do cal se declarará unha situación operativa.

Os índices de gravidade potencial dos lumes determínanse en función da topografía da zona, das dimensións do incendio, dos combustibles existentes, das características das masas forestais ameazadas, das infraestruturas de defensa contra incendios (devasas, rede viaria, reservas e puntos de auga etc.), das condicións meteorolóxicas reinantes (vento, temperatura, humidade relativa), das posibles ameazas potenciais para as persoas non relacionadas cos labores de extinción, da presenza de instalacións e infraestruturas sensibles (tendidos eléctricos, gasodutos, estradas principais...).

Os lumes clasifícanse segundo o seu nivel de gravidade potencial, mediante a seguinte escala:

- **Índice de gravidade potencial 0:** Referido a aquel incendio en que, na súa evolución máis desfavorable, non hai ameaza ningunha para aquelas persoas non relacionadas co dispositivo de extinción, nin para bens distintos aos de natureza forestal, e o dano forestal esperable é moi reducido (pola extensión do incendio ou polas características da masa afectada).
- **Índice de gravidade potencial 1:** Referido a aquel incendio en que, na súa evolución máis desfavorable, se prevé a necesidade de poñer en práctica medidas para a protección de persoas alleas ao dispositivo de extinción e existen bens illados ameazados de natureza non forestal (infraestruturas sensibles ou redes de subministracións), e o dano forestal esperable é considerable (pola extensión do incendio ou polas características da masa afectada).
- **Índice de gravidade potencial 2:** Referido a aquel incendio en que, na súa evolución máis desfavorable, se prevé unha ameaza seria dos núcleos de poboación ou das

infraestruturas de especial importancia, e o dano forestal esperable é moi importante (pola extensión do incendio ou polas características da masa afectada), de xeito que se fai necesario adoptar inmediatamente medidas para a atención e o socorro da poboación ou para a protección dos bens.

- **Índice de gravidade potencial 3:** Referido a aquel incendio en que, unha vez apreciadas as circunstancias anteriores no seu índice máximo de gravidade, concorren outras sobre o dispositivo de extinción que imposibilitan continuar co labor encamiñado ao control do incendio.

O índice de gravidade potencial dos incendios establecerá o centro de coordinación central do SPDCIF, a proposta do director técnico de extinción.

A situación operativa dos plans será consecuencia dos danos ocorridos ou do dano potencial que, de forma técnica e realista, se prevé que pode chegar a ocasionar (índice de gravidade potencial) e da dispoñibilidade de medios e recursos dispostos, e teranse en conta ademais outros criterios relativos a:

- A simultaneidade temporal e/ou a concentración espacial de conatos ou incendios forestais que poderían ter lugar nun espazo territorial determinado.
- A suficiencia, idoneidade e disposición dos medios e recursos cos que conte o plan para o control do incendio e/ou para a atención e o socorro da poboación afectada.
- A estacionalidade temporal, así como a activación e posta en servizo dos dispositivos de prevención e extinción de incendios forestais determinados nos plans.
- Outras circunstancias de índole administrativa por razón do espazo territorial afectado, ou pola intensidade e/ou a gravidade das consecuencias sobrevidas ou potenciais sobre as persoas e os seus bens.
- Calquera outra a criterio da autoridade a quen lle corresponda a dirección do plan activado correspondente.

Atendendo aos criterios anteriores, as situacións operativas do PEIFOGA son:

- **Situación 0:** Situación de emerxencia provocada por un ou varios incendios forestais

que, na súa evolución previsible, poidan afectar só bens de natureza forestal e poidan ser controlados cos medios e recursos do propio plan local ou da comunidade autónoma, incluídos os medios do Estado, a condición de que estes últimos actúen dentro da súa zona de actuación preferente. A situación 0 corresponderá con carácter xeral a incendios con IGP0.

- **Situación 1:** Situación de emerxencia provocada por un ou varios incendios forestais que, na súa evolución previsible, poidan afectar gravemente bens forestais e, se é o caso, levemente a poboación e os bens de natureza non forestal e que poidan ser controlados cos medios e recursos do plan da comunidade autónoma, ou para cuxa extinción poida ser necesario que, a solicitude do órgano competente da comunidade autónoma e tras a valoración da Dirección Xeral de Protección Civil e Emerxencias do Ministerio do Interior ou da Dirección Xeral de Desenvolvemento Rural e Política Forestal do Ministerio de Agricultura, Alimentación e Medio Ambiente, segundo corresponda, sexan incorporados medios extraordinarios.

O plan activarase en situación 1 para incendios IGP0 cando sexa necesaria a incorporación de medios extraordinarios, ou ben para incendios IGP1, declarados así porque o dano esperado é considerable, pola extensión do incendio ou polas características da masa afectada, pero nos que non é necesario poñer en práctica medidas de protección dirixidas á poboación allea ao dispositivo de extinción.

- **Situación 2:** Situación de emerxencia provocada por un ou varios incendios forestais que, na súa evolución previsible, poidan afectar gravemente a poboación e os bens de natureza non forestal, e que esixen a adopción inmediata de medidas de protección e socorro. Pode ser necesario que, a solicitude do órgano competente da comunidade autónoma, sexan incorporados medios extraordinarios ou que poden comportar situacións que deriven cara ao interese nacional.

O plan activarase en situación 2 para incendios IGP1 ou superiores cando a cualificación veña motivada pola afección á poboación e aos bens de natureza non forestal (vías

principais de comunicación e redes principais de subministración) e sexa necesario adoptar medidas de protección dirixidas á poboación, tales como evacuación e/ou albergue.

A cualificación da situación operativa do plan será establecida polo director do plan a través do centro de coordinación central do SPDCIF para as situacións 0 e 1 e, polo delegado territorial da Xunta de Galicia na provincia que estea afectada polo lume, para a situación 2, a proposta do centro de coordinación central do SPDCIF. Esta cualificación poderá variar de acordo coa evolución do incendio. Así mesmo, a situación operativa 1 será comunicada ao organismo competente en materia de protección civil, a través do CAE112.

- **Situación 3:** Situación de emerxencia correspondente e consecutiva á declaración de emerxencia de interese nacional polo Ministerio do Interior. Efectuarase por propia iniciativa ou a instancia do conselleiro competente en materia de protección civil ou do delegado do Goberno en Galicia.

En incendios IGP1, nos que se prevea a necesidade de poñer en práctica medidas de protección á poboación allea ao dispositivo de extinción, podendo ser ou non necesarios a incorporación de medios extraordinarios, activarase o plan en situación 2.

O procedemento será o seguinte:

Unha vez determinada polo CCC, a proposta do director técnico de extinción, a necesidade de poñer en práctica de medidas de protección dirixidas á poboación, procederá a solicitar a declaración de situación 2 do PEIFOGA, e trasladará ao técnico de garda do sistema integrado de emerxencias o motivo da solicitude: persoas ou bens ameazados, posibilidade de evacuación, cortes de estradas, ferrocarril etc.

Unha vez declarada a situación 2, comunicarase a:

- Xefe/a do Servizo Provincial de Emerxencias, ou persoa que o substitúa.
- Alcalde/s dos concellos afectados.
- Delegación e Subdelegación do Goberno.

- Xefe/a Territorial de Presidencia.
- Xefe/a Territorial de Medio Rural.
- Dirección xeral de Emerxencias e Interior.
- Xerente de la Axencia Galega de Emerxencias.

E mobilizaranse os grupos operativos previstos, segundo as necesidades:

- Sanitaria.
- Apoio loxístico e seguridade.
- Medios de intervención non adscritos á situación 0 e 1.
- Medios extraordinarios, sempre a solicitude do CCC, segundo o determinado na situación 1.

Unha vez que o incendio deixe de poñer en perigo persoas e/ou bens de natureza non forestal, e cando o delegado territorial desactive a situación 2, o técnico de garda comunicarllo a:

- Alcalde do municipio.
- Xefe territorial de Presidencia.
- Xefe territorial de Medio Rural.
- Xefe de Emerxencias da provincia ou persoa que o substitúa.
- Delegación e Subdelegación do Goberno.
- CCC.

A desactivación da situación será transmitida aos responsables dos grupos operativos que fosen mobilizados.

No concello destacan as parroquias de Albeos (San Xoán) pola activación da situación operativa 2 do PEIFOGA no período 2008-2019.

4 XESTIÓN DA BIOMASA

Segundo o *artigo 20 da Lei 3/2007, do 9 de abril, de prevención e defensa contra incendios forestais de Galicia*, a xestión da biomasa existente nos terreos forestais e nas zonas de influencia forestal é realizada a través de faixas, situadas en lugares estratéxicos, onde se procede á modificación ou á súa remoción total ou parcial, buscando a rotura da continuidade horizontal e vertical da biomasa presente.

4.1 Definición das redes secundarias de faixas de xestión de biomasa

As redes secundarias teñen un ámbito municipal e posúen a función prioritaria de protección dos núcleos poboacionais, das infraestruturas, dos equipamentos sociais, das zonas edificadas, dos parques e dos polígonos industriais (Art. 20.4).

- 1 Nos espazos previamente definidos como redes secundarias de faixas de xestión de biomasa nos plans municipais de prevención e defensa contra os incendios forestais será obrigatorio para as persoas que resulten responsables consonte o *artigo 21 ter* xestionar a biomasa vexetal, de acordo cos criterios estipulados nesta Lei e na súa normativa de desenvolvemento, nunha franxa de 50 metros:
 - a Perimetral ao solo urbano, de núcleo rural e urbanizable, sen prexuízo do disposto na *disposición transitoria quinta*.
- 2 Con carácter xeral, na mesma franxa de 50 metros mencionada no número anterior non poderá haber árbores das especies sinaladas na *disposición adicional terceira*.
- 3 As distancias mencionadas neste artigo, mediranse, segundo os casos:
 - a. Desde o límite do solo urbano, de núcleo rural e urbanizable.
 - b. Desde os paramentos exteriores das edificacións, vivendas illadas e urbanizacións, ou os límites das súas instalacións anexas.
 - c. Desde o límite das instalacións no caso dos depósitos de lixo, gasoleiras e parques e instalacións industriais.

- d. Desde o peche perimetral no caso dos cámpings.

4.1.1 Perimetral ao solo urbano, núcleo rural e urbanizable

A *Lei 2/2016, do 10 de febreiro, do solo de Galicia*, no seu *artigo 15*, define os tipos de solo nos que os plans xerais de ordenación e os plans básicos municipais deberán clasificar o territorio municipal: urbano, de núcleo rural, urbanizable e rústico.

No *artigo 16* da citada Lei, di que os plans xerais e os plans básicos clasificarán como solo urbano os terreos que estean integrados na malla urbana existente, sempre que reúnan algún dos seguintes requisitos:

- a. Que contén con acceso rodado público e cos servizos de abastecemento de auga, evacuación de augas residuais e subministración de enerxía eléctrica, proporcionados mediante as correspondentes redes públicas ou pertencentes ás comunidades de usuarios reguladas pola lexislación sectorial de augas, e con características axeitadas para servir á edificación existente e á permitida polo plan.

Para estes efectos, os servizos construídos para a conexión dun sector de solo urbanizable, as estradas e as vías da concentración parcelaria non servirán de soporte para a clasificación como urbanos dos terreos adxacentes, agás cando estean integrados na malla urbana.

- b. Que, aínda carecendo dalgúns dos servizos citados no punto anterior, estean comprendidos en áreas ocupadas pola edificación, polo menos nas dúas terceiras partes dos espazos aptos para ela, segundo a ordenación que o plan xeral ou o plan básico establezan.

O *artigo 27* di que constituirán o solo urbanizable os terreos que o planeamento considere necesarios e axeitados para permitir o crecemento da poboación e da actividade económica ou para completar a súa estrutura urbanística.

O *artigo 23* di que constitúen o solo de núcleo rural as áreas do territorio que serven de soporte a un asentamento de poboación singularizado, identificable e diferenciado administrativamente

nos censos e padróns oficiais que o planeamento defina e delimite tendo en conta o número de edificacións, a densidade de vivenda, o seu grado de consolidación pola edificación e, de ser o caso, a tipoloxía tradicional da súa armazón e das edificacións existentes nel.

4.1.2 Arredor das edificacións destinadas ás persoas, vivendas illadas, urbanizacións, depósitos de lixo, cámpings, gasoleiras e parques e instalacións industriais situados a menos de 400 metros do monte e arredor das edificacións illadas destinadas ás persoas

A maiores da franxa perimetral de 50 metros arredor dos solos urbano, de núcleo rural e urbanizable, xestionarase a biomasa:

- a. Arredor das edificacións destinadas ás persoas, vivendas illadas, urbanizacións, depósitos de lixo, cámpings, gasoleiras e parques e instalacións industriais situados a menos de 400 metros do monte.
- b. Arredor das edificacións illadas destinadas ás persoas en solo rústico situadas a máis de 400 metros do monte.

4.2 Xestión da biomasa en pistas, vías, camiños, estradas de titularidade municipal

As redes terciarias de faixas de xestión de biomasa localízanse nos terreos forestais e nas zonas de influencia forestal e están vinculadas ás infraestruturas de uso público, así como ás seguintes infraestruturas de prevención e defensa contra os incendios forestais: camiños, vías, pistas forestais, devasas, faixas auxiliares de pista, área cortalumes e outras infraestruturas ou construcións relacionadas coa prevención e defensa contra os incendios forestais.

É competencia dos concellos adoptar as medidas de prevención de incendios forestais que lles correspondan en relación ás faixas laterais das redes viarias da súa titularidade.

4.3 Xestión da biomasa nos montes de titularidade municipal

A clasificación dos montes por razón da súa titularidade, ven definida na *Lei 7/2012, de 28 de xuño, de montes de Galicia*, no seu *artigo 13*, sendo estes públicos ou privados.

Son montes públicos os pertencentes ás administracións públicas e a outras entidades de dereito público. O *artigo 14* os clasifica pola súa natureza xurídica, podendo ser de dominio público (ou demaniais) e patrimoniais.

Corresponderá ao concello a xestión da biomasa nos montes da súa titularidade.

4.4 Relación de parcelas afectadas

A relación de parcelas afectadas pola faixas secundarias de xestión de biomasa recóllese no Anexo I. Neste listado pódense consultar as referencias catastrais, a superficie total e a superficie de afección de cada una das parcelas. Estas están agrupadas polo número de plano no que aparecen representadas graficamente.

Dita relación poderá verse afectada pola modificación do parcelario ou por correccións ou actualizacións do presente Plan municipal de prevención e defensa contra os incendios forestais.

ANEXO

RELACIÓN DE PARCELAS AFECTADAS

| Plano Nº 0224A-0706 | Referencia Catastral | Superficie (m ²) | Superficie Afectada (m ²) | Porcentaxe Afectada |
|----------------------------|----------------------|------------------------------|---------------------------------------|---------------------|
| | 36014A04200326 | 1276,75 | 351,20 | 27,51% |
| | 36014A04200407 | 305,89 | 305,89 | 100,00% |
| | 36014A04200414 | 267,48 | 227,53 | 85,06% |
| | 36014A04200415 | 805,52 | 721,81 | 89,61% |
| | 36014A04200417 | 141,39 | 50,94 | 36,03% |
| | 36014A04200418 | 460,14 | 158,93 | 34,54% |
| | 36014A04200419 | 158,43 | 158,43 | 100,00% |
| | 36014A04200420 | 248,28 | 248,28 | 100,00% |
| | 36014A04200421 | 259,32 | 259,32 | 100,00% |
| | 36014A04200422 | 152,20 | 143,40 | 94,22% |
| | 36014A04200423 | 98,22 | 98,22 | 100,00% |
| | 36014A04200424 | 211,31 | 211,31 | 100,00% |
| | 36014A04200425 | 395,45 | 349,20 | 88,31% |
| | 36014A04200426 | 114,70 | 114,70 | 100,00% |
| | 36014A04200427 | 394,86 | 138,67 | 35,12% |
| | 36014A04200428 | 166,14 | 112,09 | 67,47% |
| | 36014A04200431 | 209,39 | 209,18 | 99,90% |
| | 36014A04200432 | 84,02 | 83,35 | 99,21% |
| | 36014A04200433 | 77,95 | 45,17 | 57,95% |
| | 36014A04200434 | 227,23 | 13,23 | 5,82% |
| | 36014A04200442 | 910,79 | 156,25 | 17,16% |
| | 36014A04200447 | 176,99 | 18,62 | 10,52% |
| | 36014A04200449 | 536,82 | 309,78 | 57,71% |
| | 36014A04200450 | 208,78 | 208,78 | 100,00% |
| | 36014A04200451 | 66,37 | 66,37 | 100,00% |
| | 36014A04200452 | 675,12 | 121,53 | 18,00% |
| | 36014A04200454 | 297,27 | 297,27 | 100,00% |
| | 36014A04200455 | 286,73 | 286,73 | 100,00% |
| | 36014A04200456 | 757,39 | 714,94 | 94,39% |
| | 36014A04200458 | 126,36 | 126,36 | 100,00% |
| | 36014A04200459 | 390,86 | 329,37 | 84,27% |
| | 36014A04200460 | 111,73 | 111,73 | 100,00% |
| | 36014A04200461 | 280,90 | 280,90 | 100,00% |
| | 36014A04200462 | 874,70 | 728,69 | 83,31% |
| | 36014A04200465 | 307,67 | 65,89 | 21,42% |
| | 36014A04200468 | 478,54 | 435,26 | 90,95% |
| | 36014A04200473 | 36,95 | 36,95 | 100,00% |
| | 36014A04200500 | 82,33 | 82,33 | 100,00% |
| | 36014A04200501 | 201,69 | 201,69 | 100,00% |
| | 36014A04200503 | 95,27 | 95,27 | 100,00% |
| | 36014A04200504 | 110,48 | 110,48 | 100,00% |
| | 36014A04200505 | 114,09 | 108,61 | 95,20% |
| | 36014A04200506 | 92,39 | 92,39 | 100,00% |
| | 36014A04200507 | 161,49 | 156,49 | 96,91% |
| | 36014A04200508 | 434,86 | 434,86 | 100,00% |

| Plano Nº 0224A-0706 | Referencia Catastral | Superficie (m ²) | Superficie Afectada (m ²) | Porcentaxe Afectada |
|----------------------------|----------------------|------------------------------|---------------------------------------|---------------------|
| | 36014A04200509 | 150,84 | 150,84 | 100,00% |
| | 36014A04200510 | 268,58 | 268,58 | 100,00% |
| | 36014A04200511 | 269,52 | 269,47 | 99,98% |
| | 36014A04200512 | 302,92 | 297,94 | 98,35% |
| | 36014A04200513 | 252,93 | 244,98 | 96,86% |
| | 36014A04200514 | 240,87 | 237,53 | 98,61% |
| | 36014A04200515 | 134,40 | 134,40 | 100,00% |
| | 36014A04200516 | 117,92 | 117,92 | 100,00% |
| | 36014A04200517 | 126,10 | 125,76 | 99,73% |
| | 36014A04200518 | 213,97 | 213,97 | 100,00% |
| | 36014A04200519 | 143,37 | 143,37 | 100,00% |
| | 36014A04200520 | 114,54 | 114,54 | 100,00% |
| | 36014A04200521 | 205,20 | 205,20 | 100,00% |
| | 36014A04200522 | 123,81 | 123,81 | 100,00% |
| | 36014A04200523 | 78,12 | 78,12 | 100,00% |
| | 36014A04200524 | 82,02 | 82,02 | 100,00% |
| | 36014A04200525 | 111,68 | 111,68 | 100,00% |
| | 36014A04200526 | 148,68 | 148,68 | 100,00% |
| | 36014A04200528 | 230,37 | 228,43 | 99,16% |
| | 36014A04200529 | 153,12 | 130,14 | 84,99% |
| | 36014A04200530 | 148,90 | 104,50 | 70,18% |
| | 36014A04200531 | 164,91 | 74,14 | 44,96% |
| | 36014A04200537 | 424,81 | 89,51 | 21,07% |
| | 36014A04200549 | 43,30 | 43,30 | 100,00% |
| | 36014A04200551 | 31,13 | 31,13 | 100,00% |
| | 36014A04200552 | 96,78 | 96,78 | 100,00% |
| | 36014A04200553 | 31,68 | 31,68 | 100,00% |
| | 36014A04200554 | 17,96 | 17,96 | 100,00% |
| | 36014A04200562 | 683,65 | 683,65 | 100,00% |
| | 36014A04200565 | 410,97 | 410,97 | 100,00% |
| | 36014A04200569 | 116,19 | 116,19 | 100,00% |
| | 36014A04200571 | 1140,30 | 1115,86 | 97,86% |
| | 36014A04200574 | 1913,61 | 1286,02 | 67,20% |
| | 36014A04200576 | 177,00 | 37,88 | 21,40% |
| | 36014A04200577 | 145,65 | 145,65 | 100,00% |
| | 36014A04200578 | 211,72 | 103,39 | 48,83% |
| | 36014A04200579 | 281,13 | 281,13 | 100,00% |
| | 36014A04200580 | 1868,41 | 1857,22 | 99,40% |
| | 36014A04200600 | 503,97 | 445,23 | 88,34% |
| | 36014A04200604 | 319,42 | 242,57 | 75,94% |
| | 36014A04200606 | 810,14 | 403,09 | 49,76% |
| | 36014A04200609 | 540,89 | 150,83 | 27,88% |
| | 36014A04200615 | 1091,23 | 53,77 | 4,93% |
| | 36014A04201395 | 35033,46 | 88,03 | 0,25% |
| | 36014A04201397 | 83566,38 | 13954,69 | 16,70% |

| Plano Nº 0224A-0706 | Referencia Catastral | Superficie (m ²) | Superficie Afectada (m ²) | Porcentaxe Afectada |
|----------------------------|----------------------|------------------------------|---------------------------------------|---------------------|
| | 36014A04201403 | 915,72 | 499,67 | 54,57% |
| | 36014A04201556 | 648,00 | 584,39 | 90,18% |
| | 36014A04201563 | 164,21 | 94,77 | 57,71% |
| | 36014A04201564 | 136,88 | 18,21 | 13,31% |
| | 36014A04201569 | 223,25 | 82,83 | 37,10% |
| | 36014A04201570 | 80,70 | 52,39 | 64,92% |
| | 36014A04201581 | 38,55 | 38,55 | 100,00% |
| | 36014A04201582 | 57,25 | 57,25 | 100,00% |
| | 36014A04201583 | 174,36 | 58,45 | 33,52% |
| | 36014A04201584 | 24,32 | 13,07 | 53,74% |
| | 36014A04201601 | 542753,15 | 669,54 | 0,12% |
| | 36014A04201602 | 232308,53 | 15998,35 | 6,89% |
| | 36014A04201607 | 36,63 | 36,63 | 100,00% |
| | 36014A04201613 | 22203,95 | 7317,17 | 32,95% |
| | 36014A04201622 | 86,80 | 86,80 | 100,00% |

| Referencia Catastral | Superficie (m ²) | Superficie Afectada (m ²) | Porcentaxe Afectada |
|----------------------|------------------------------|---------------------------------------|---------------------|
| 36014A04201601 | 542753,15 | 669,54 | 0,12% |

| Plano Nº 0224A-0708 | Referencia Catastral | Superficie (m ²) | Superficie Afectada (m ²) | Porcentaxe Afectada |
|----------------------------|----------------------|------------------------------|---------------------------------------|---------------------|
| | 36014A02300192 | 1728,70 | 1125,40 | 65,10% |
| | 36014A02300195 | 701,02 | 699,64 | 99,80% |
| | 36014A02300196 | 1913,50 | 1913,50 | 100,00% |
| | 36014A02300197 | 1315,51 | 818,54 | 62,22% |
| | 36014A02300198 | 909,15 | 351,75 | 38,69% |
| | 36014A02300219 | 641,77 | 242,49 | 37,78% |
| | 36014A02300220 | 284,01 | 284,01 | 100,00% |
| | 36014A02300221 | 281,59 | 43,28 | 15,37% |
| | 36014A02300222 | 458,52 | 320,04 | 69,80% |
| | 36014A02300230 | 625,99 | 592,10 | 94,59% |
| | 36014A02300231 | 207,92 | 207,92 | 100,00% |
| | 36014A02300236 | 1996,70 | 807,99 | 40,47% |
| | 36014A02300237 | 487,08 | 138,92 | 28,52% |
| | 36014A02300257 | 520,47 | 363,97 | 69,93% |
| | 36014A02300258 | 459,33 | 317,32 | 69,08% |
| | 36014A02300259 | 304,85 | 228,08 | 74,82% |
| | 36014A02300267 | 913,77 | 913,77 | 100,00% |
| | 36014A02300268 | 1800,69 | 845,31 | 46,94% |
| | 36014A02300269 | 988,54 | 824,10 | 83,37% |
| | 36014A02300275 | 254,55 | 102,51 | 40,27% |
| | 36014A02300276 | 107,24 | 107,24 | 100,00% |
| | 36014A02300277 | 150,10 | 15,10 | 10,06% |
| | 36014A02300278 | 592,36 | 592,35 | 100,00% |
| | 36014A02300279 | 716,08 | 358,24 | 50,03% |
| | 36014A02300352 | 3090,16 | 1006,47 | 32,57% |
| | 36014A02300359 | 5290,01 | 37,66 | 0,71% |
| | 36014A02300370 | 431,84 | 431,84 | 100,00% |
| | 36014A02300371 | 497,24 | 494,51 | 99,45% |
| | 36014A02300372 | 399,52 | 348,48 | 87,22% |
| | 36014A02300373 | 2703,36 | 1396,32 | 51,65% |
| | 36014A02300374 | 4170,57 | 157,66 | 3,78% |
| | 36014A02300375 | 427,46 | 23,71 | 5,55% |
| | 36014A02300378 | 14145,42 | 7311,52 | 51,69% |
| | 36014A02300447 | 3211,97 | 1421,52 | 44,26% |
| | 36014A02500021 | 209,81 | 209,81 | 100,00% |
| | 36014A02500022 | 163,25 | 119,44 | 73,16% |
| | 36014A02500027 | 2105,99 | 838,91 | 39,83% |
| | 36014A02500029 | 931,45 | 356,48 | 38,27% |
| | 36014A02500032 | 366,81 | 128,38 | 35,00% |
| | 36014A02500033 | 396,50 | 396,50 | 100,00% |
| | 36014A02500034 | 24102,04 | 11006,83 | 45,67% |
| | 36014A02500035 | 454,30 | 282,97 | 62,29% |
| | 36014A02500036 | 464,61 | 70,49 | 15,17% |
| | 36014A02500039 | 514,74 | 350,14 | 68,02% |
| | 36014A02500040 | 262,09 | 156,36 | 59,66% |

| Plano Nº 0224A-0708 | Referencia Catastral | Superficie (m ²) | Superficie Afectada (m ²) | Porcentaxe Afectada |
|----------------------------|----------------------|------------------------------|---------------------------------------|---------------------|
| | 36014A02500066 | 403,66 | 403,66 | 100,00% |
| | 36014A02500068 | 1033,51 | 343,43 | 33,23% |
| | 36014A02500069 | 1097,56 | 348,27 | 31,73% |
| | 36014A02500090 | 569,56 | 511,65 | 89,83% |
| | 36014A02500091 | 1486,95 | 1476,66 | 99,31% |
| | 36014A02500092 | 425,54 | 323,18 | 75,95% |
| | 36014A02500093 | 935,70 | 77,20 | 8,25% |
| | 36014A02500097 | 851,05 | 206,74 | 24,29% |
| | 36014A02500105 | 938,25 | 138,66 | 14,78% |
| | 36014A02500106 | 751,70 | 90,88 | 12,09% |
| | 36014A02500109 | 1040,34 | 527,71 | 50,72% |
| | 36014A02500110 | 422,19 | 309,73 | 73,36% |
| | 36014A02500111 | 879,20 | 879,20 | 100,00% |
| | 36014A02500112 | 831,01 | 831,01 | 100,00% |
| | 36014A02500113 | 1339,45 | 703,23 | 52,50% |
| | 36014A02500114 | 824,95 | 824,95 | 100,00% |
| | 36014A02500116 | 219,58 | 219,58 | 100,00% |
| | 36014A02500117 | 560,18 | 560,18 | 100,00% |
| | 36014A02500118 | 7566,88 | 3383,53 | 44,71% |
| | 36014A02500119 | 166,10 | 27,19 | 16,37% |
| | 36014A02500121 | 776,26 | 776,11 | 99,98% |
| | 36014A02500257 | 49002,57 | 10,71 | 0,02% |
| | 36014A02500310 | 5573,52 | 3746,73 | 67,22% |
| | 36014A02500314 | 2817,55 | 137,60 | 4,88% |
| | 36014A02500315 | 3658,68 | 2129,02 | 58,19% |
| | 36014A02500327 | 87,91 | 82,29 | 93,61% |
| | 36014A02500328 | 373,45 | 373,45 | 100,00% |
| | 36014A02500400 | 1067,26 | 1067,26 | 100,00% |
| | 36014A02500401 | 1146,26 | 1146,11 | 99,99% |
| | 36014A02500403 | 321,24 | 321,22 | 99,99% |
| | 36014A02500404 | 374,84 | 101,48 | 27,07% |
| | 36014A02500405 | 93,10 | 49,71 | 53,39% |
| | 36014A02500406 | 138,60 | 138,60 | 100,00% |
| | 36014A02500407 | 102,27 | 82,62 | 80,78% |
| | 36014A02500408 | 208,57 | 208,57 | 100,00% |
| | 36014A02500409 | 1210,78 | 1095,60 | 90,49% |
| | 36014A02500410 | 730,08 | 62,54 | 8,57% |
| | 36014A02500411 | 583,06 | 583,06 | 100,00% |
| | 36014A02500412 | 590,44 | 578,93 | 98,05% |
| | 36014A02500414 | 7656,29 | 3955,19 | 51,66% |
| | 36014A02500415 | 829,76 | 829,76 | 100,00% |
| | 36014A02500416 | 994,97 | 994,97 | 100,00% |
| | 36014A02500417 | 1217,73 | 1150,64 | 94,49% |
| | 36014A02500418 | 510,92 | 510,89 | 99,99% |
| | 36014A02500419 | 563,07 | 417,93 | 74,22% |

| Plano Nº 0224A-0708 | Referencia Catastral | Superficie (m ²) | Superficie Afectada (m ²) | Porcentaxe Afectada |
|----------------------------|----------------------|------------------------------|---------------------------------------|---------------------|
| | 36014A02500420 | 513,87 | 220,85 | 42,98% |
| | 36014A02500428 | 691,99 | 58,39 | 8,44% |
| | 36014A02500434 | 39044,94 | 4294,76 | 11,00% |
| | 36014A02500442 | 1044,57 | 367,51 | 35,18% |
| | 36014A04700014 | 1913,52 | 887,69 | 46,39% |
| | 36014A04700016 | 956,12 | 956,12 | 100,00% |
| | 36014A04700038 | 1109,80 | 659,73 | 59,45% |
| | 36014A04700042 | 1674,10 | 257,16 | 15,36% |
| | 36014A04700044 | 2076,69 | 1264,05 | 60,87% |
| | 36014A04700047 | 937,32 | 889,13 | 94,86% |
| | 36014A04700050 | 847,89 | 543,02 | 64,04% |
| | 36014A04700053 | 403,53 | 288,52 | 71,50% |
| | 36014A04700054 | 441,73 | 403,85 | 91,43% |
| | 36014A04700055 | 583,25 | 582,11 | 99,80% |
| | 36014A04700056 | 1056,05 | 1056,05 | 100,00% |
| | 36014A04700057 | 864,95 | 864,95 | 100,00% |
| | 36014A04700058 | 2651,79 | 42,19 | 1,59% |
| | 36014A04700143 | 553,07 | 75,14 | 13,59% |
| | 36014A04700144 | 276,26 | 131,77 | 47,70% |
| | 36014A04700145 | 377,02 | 210,15 | 55,74% |
| | 36014A04700146 | 370,66 | 187,03 | 50,46% |
| | 36014A04700147 | 284,54 | 117,93 | 41,45% |
| | 36014A04700150 | 571,03 | 530,73 | 92,94% |
| | 36014A04700182 | 1773,14 | 861,46 | 48,58% |
| | 36014A04700195 | 196,31 | 22,61 | 11,52% |
| | 36014A04700196 | 280,35 | 246,85 | 88,05% |
| | 36014A04700200 | 765,85 | 175,70 | 22,94% |
| | 36014A04700202 | 251,39 | 251,39 | 100,00% |
| | 36014A04700208 | 54501,88 | 3187,98 | 5,85% |
| | 36014A04700216 | 575,47 | 75,64 | 13,14% |
| | 36014A04700242 | 1603,28 | 88,53 | 5,52% |
| | 36014A04700244 | 1400,49 | 714,02 | 50,98% |
| | 36014A04700245 | 159,88 | 113,34 | 70,89% |
| | 36014A04700253 | 1209,29 | 230,29 | 19,04% |
| | 36014A04700283 | 588,06 | 281,64 | 47,89% |
| | 36014A04700287 | 246,65 | 246,65 | 100,00% |
| | 36014A04700288 | 204,61 | 204,61 | 100,00% |
| | 36014A04700289 | 170,94 | 170,94 | 100,00% |
| | 36014A04700290 | 222,58 | 222,58 | 100,00% |
| | 36014A04700291 | 229,36 | 229,36 | 100,00% |
| | 36014A04700292 | 175,55 | 101,03 | 57,55% |
| | 36014A04700336 | 672,78 | 232,62 | 34,58% |
| | 36014A04700337 | 373,69 | 190,00 | 50,84% |
| | 36014A04700348 | 1841,08 | 692,89 | 37,63% |
| | 36014A04700357 | 2512,80 | 849,19 | 33,79% |

| Plano Nº 0224A-0708 | Referencia Catastral | Superficie (m²) | Superficie Afectada (m²) | Porcentaxe Afectada |
|----------------------------|-----------------------------|-----------------------------------|--|----------------------------|
| | 36014A04700358 | 1129,94 | 1073,95 | 95,04% |
| | 36014A04700359 | 764,34 | 76,28 | 9,98% |
| | 36014A04700360 | 4172,88 | 2391,87 | 57,32% |
| | 36014A04700413 | 1908,07 | 238,13 | 12,48% |
| | 36014A04700414 | 1833,57 | 1378,24 | 75,17% |
| | 36014A04700415 | 125,44 | 72,38 | 57,70% |
| | 36014A04700416 | 249,69 | 249,69 | 100,00% |
| | 36014A04700417 | 583,81 | 583,13 | 99,88% |
| | 36014A04700419 | 3950,85 | 2941,65 | 74,46% |
| | 36014A04700420 | 117,41 | 117,41 | 100,00% |
| | 36014A04700421 | 2651,93 | 25,04 | 0,94% |
| | 36014A04700471 | 2344,60 | 195,34 | 8,33% |
| | 36014A04700473 | 708,28 | 161,93 | 22,86% |
| | 36014A04700474 | 727,12 | 89,68 | 12,33% |
| | 36014A04700478 | 883,09 | 370,70 | 41,98% |
| | 36014A04700479 | 1105,31 | 1024,57 | 92,70% |
| | 36014A04700480 | 214,77 | 214,77 | 100,00% |
| | 36014A04700481 | 261,68 | 261,68 | 100,00% |
| | 36014A04700482 | 237,23 | 237,23 | 100,00% |
| | 36014A04700483 | 843,77 | 611,34 | 72,45% |
| | 36014A04700484 | 697,16 | 296,04 | 42,46% |
| | 36014A04700485 | 107,32 | 107,32 | 100,00% |
| | 36014A04700486 | 2165,69 | 1887,89 | 87,17% |
| | 36014A04700530 | 1184,99 | 656,42 | 55,39% |
| | 36014A04700531 | 908,13 | 510,97 | 56,27% |
| | 36014A04700532 | 693,82 | 405,89 | 58,50% |
| | 36014A04700533 | 151,65 | 91,54 | 60,36% |
| | 36014A04700539 | 4127,80 | 1690,64 | 40,96% |
| | 36014A04700554 | 22585,80 | 8463,81 | 37,47% |
| | 36014A04700555 | 4023,08 | 476,10 | 11,83% |
| | 36014A04700556 | 19190,04 | 6805,15 | 35,46% |
| | 36014A04700584 | 1060,07 | 317,66 | 29,97% |

| Referencia Catastral | Superficie (m ²) | Superficie Afectada (m ²) | Porcentaxe Afectada |
|----------------------|------------------------------|---------------------------------------|---------------------|
| 36014A03200999 | 4751520,97 | 44019,80 | 0,93% |

| Plano Nº 0224A-0806 | Referencia Catastral | Superficie (m ²) | Superficie Afectada (m ²) | Porcentaxe Afectada |
|----------------------------|----------------------|------------------------------|---------------------------------------|---------------------|
| | 000308500NG67D | 31,08 | 31,08 | 100,00% |
| | 000704000NG67D | 941,17 | 640,15 | 68,02% |
| | 001203100NG67D | 105,82 | 105,82 | 100,00% |
| | 36014A03200702 | 50,69 | 50,69 | 100,00% |
| | 36014A03200703 | 594,80 | 594,80 | 100,00% |
| | 36014A03200704 | 122,99 | 122,99 | 100,00% |
| | 36014A03200705 | 97,93 | 97,93 | 100,00% |
| | 36014A03200706 | 119,71 | 119,71 | 100,00% |
| | 36014A03200707 | 540,72 | 454,61 | 84,07% |
| | 36014A03200708 | 74,12 | 74,12 | 100,00% |
| | 36014A03200999 | 4751520,97 | 44019,80 | 0,93% |
| | 36014A03201055 | 24535,10 | 8685,13 | 35,40% |
| | 36014A03201056 | 12873,63 | 4557,20 | 35,40% |
| | 36014A03201058 | 13761,01 | 2210,11 | 16,06% |
| | 36014A03201061 | 31741,28 | 5776,97 | 18,20% |
| | 36014A03300044 | 25,81 | 25,81 | 100,00% |
| | 36014A03300045 | 32,63 | 32,63 | 100,00% |
| | 36014A03300048 | 103,01 | 75,31 | 73,11% |
| | 36014A03300051 | 65,86 | 65,86 | 100,00% |
| | 36014A03300052 | 63,60 | 63,60 | 100,00% |
| | 36014A03300061 | 367,99 | 18,27 | 4,96% |
| | 36014A03300062 | 100,70 | 86,47 | 85,87% |
| | 36014A03300063 | 183,74 | 38,67 | 21,05% |
| | 36014A03300064 | 70,19 | 70,19 | 100,00% |
| | 36014A03300065 | 123,89 | 123,89 | 100,00% |
| | 36014A03300066 | 116,13 | 116,13 | 100,00% |
| | 36014A03300067 | 94,12 | 94,12 | 100,00% |
| | 36014A03300068 | 129,96 | 124,28 | 95,64% |
| | 36014A03300069 | 118,37 | 118,37 | 100,00% |
| | 36014A03300070 | 101,49 | 101,49 | 100,00% |
| | 36014A03300071 | 30,67 | 30,67 | 100,00% |
| | 36014A03300072 | 29,05 | 29,05 | 100,00% |
| | 36014A03300073 | 32,44 | 32,44 | 100,00% |
| | 36014A03300074 | 789,53 | 789,53 | 100,00% |
| | 36014A03300075 | 89,80 | 89,80 | 100,00% |
| | 36014A03300076 | 71,74 | 68,85 | 95,97% |
| | 36014A03300077 | 246,67 | 246,67 | 100,00% |
| | 36014A03300078 | 151,62 | 151,62 | 100,00% |
| | 36014A03300079 | 126,93 | 118,01 | 92,97% |
| | 36014A03300080 | 203,75 | 203,75 | 100,00% |
| | 36014A03300081 | 248,33 | 248,33 | 100,00% |
| | 36014A03300082 | 265,05 | 265,05 | 100,00% |
| | 36014A03300083 | 294,40 | 221,25 | 75,15% |
| | 36014A03300084 | 497,31 | 256,63 | 51,60% |
| | 36014A03300085 | 158,48 | 104,90 | 66,19% |

| Plano Nº 0224A-0806 | Referencia Catastral | Superficie (m ²) | Superficie Afectada (m ²) | Porcentaxe Afectada |
|----------------------------|----------------------|------------------------------|---------------------------------------|---------------------|
| | 36014A03300086 | 325,13 | 325,13 | 100,00% |
| | 36014A03300087 | 319,76 | 319,76 | 100,00% |
| | 36014A03300088 | 95,86 | 95,86 | 100,00% |
| | 36014A03300089 | 273,30 | 273,30 | 100,00% |
| | 36014A03300090 | 363,90 | 173,54 | 47,69% |
| | 36014A03300091 | 37,49 | 37,49 | 100,00% |
| | 36014A03300092 | 40,84 | 40,84 | 100,00% |
| | 36014A03300093 | 363,87 | 177,23 | 48,71% |
| | 36014A03300094 | 104,25 | 84,72 | 81,26% |
| | 36014A03300113 | 367,27 | 315,26 | 85,84% |
| | 36014A03300114 | 137,43 | 137,43 | 100,00% |
| | 36014A03300115 | 113,23 | 113,23 | 100,00% |
| | 36014A03300116 | 320,94 | 300,61 | 93,67% |
| | 36014A03300118 | 152,52 | 152,52 | 100,00% |
| | 36014A03300119 | 356,46 | 81,34 | 22,82% |
| | 36014A03300120 | 69,61 | 60,78 | 87,31% |
| | 36014A03300121 | 688,70 | 628,12 | 91,20% |
| | 36014A03300122 | 119,90 | 92,71 | 77,32% |
| | 36014A03300123 | 234,55 | 165,19 | 70,43% |
| | 36014A03300125 | 79,76 | 53,94 | 67,63% |
| | 36014A03300127 | 245,34 | 245,34 | 100,00% |
| | 36014A03300128 | 210,88 | 210,88 | 100,00% |
| | 36014A03300129 | 321,42 | 187,37 | 58,29% |
| | 36014A03300131 | 109,56 | 12,96 | 11,83% |
| | 36014A03300132 | 128,73 | 36,99 | 28,74% |
| | 36014A03300133 | 30,65 | 30,65 | 100,00% |
| | 36014A03300134 | 153,28 | 50,81 | 33,15% |
| | 36014A03300140 | 51,87 | 51,87 | 100,00% |
| | 36014A03300141 | 186,12 | 12,82 | 6,89% |
| | 36014A03300142 | 290,13 | 86,69 | 29,88% |
| | 36014A03300143 | 214,62 | 150,79 | 70,26% |
| | 36014A03300144 | 179,57 | 179,35 | 99,88% |
| | 36014A03300145 | 193,33 | 193,33 | 100,00% |
| | 36014A03300146 | 188,89 | 188,89 | 100,00% |
| | 36014A03300147 | 140,73 | 140,73 | 100,00% |
| | 36014A03300148 | 149,07 | 149,07 | 100,00% |
| | 36014A03300149 | 123,16 | 71,55 | 58,10% |
| | 36014A03300150 | 186,31 | 93,30 | 50,08% |
| | 36014A03300164 | 170,99 | 170,99 | 100,00% |
| | 36014A03300167 | 337,81 | 43,53 | 12,89% |
| | 36014A03300168 | 192,89 | 57,78 | 29,96% |
| | 36014A03300183 | 143,06 | 122,96 | 85,95% |
| | 36014A03300184 | 10977,20 | 3161,13 | 28,80% |
| | 36014A03300185 | 8387,33 | 3428,73 | 40,88% |
| | 36014A03400240 | 851,88 | 157,41 | 18,48% |

| Plano Nº 0224A-0806 | Referencia Catastral | Superficie (m ²) | Superficie Afectada (m ²) | Porcentaxe Afectada |
|----------------------------|----------------------|------------------------------|---------------------------------------|---------------------|
| | 36014A03400242 | 330,77 | 218,88 | 66,17% |
| | 36014A03400243 | 571,03 | 236,54 | 41,42% |
| | 36014A03400244 | 214,18 | 214,18 | 100,00% |
| | 36014A03400245 | 66,94 | 66,94 | 100,00% |
| | 36014A03400246 | 327,75 | 294,30 | 89,79% |
| | 36014A03400247 | 632,47 | 350,54 | 55,42% |
| | 36014A03400249 | 215,68 | 215,68 | 100,00% |
| | 36014A03400250 | 205,01 | 205,01 | 100,00% |
| | 36014A03400251 | 721,44 | 721,44 | 100,00% |
| | 36014A03400252 | 157,13 | 157,13 | 100,00% |
| | 36014A03400253 | 119,55 | 119,55 | 100,00% |
| | 36014A03400254 | 53,10 | 24,51 | 46,16% |
| | 36014A03400261 | 2017,25 | 23,17 | 1,15% |
| | 36014A03400274 | 116,23 | 116,23 | 100,00% |
| | 36014A03400275 | 52,04 | 52,04 | 100,00% |
| | 36014A03400276 | 42,56 | 42,56 | 100,00% |
| | 36014A03400277 | 91,81 | 91,81 | 100,00% |
| | 36014A03400278 | 57,22 | 57,22 | 100,00% |
| | 36014A03400279 | 147,04 | 147,04 | 100,00% |
| | 36014A03400560 | 2838,62 | 317,04 | 11,17% |
| | 36014A03400562 | 1662,10 | 1651,60 | 99,37% |
| | 36014A03400565 | 511,12 | 138,30 | 27,06% |
| | 36014A03400574 | 10617,63 | 4650,90 | 43,80% |
| | 36014A03400579 | 109345,95 | 30855,97 | 28,22% |
| | 36014A03400589 | 28037,37 | 140,72 | 0,50% |
| | 36014A03500248 | 1862,95 | 956,84 | 51,36% |
| | 36014A03500264 | 147,08 | 91,69 | 62,34% |
| | 36014A03500265 | 344,24 | 247,01 | 71,76% |
| | 36014A03500266 | 320,50 | 25,59 | 7,98% |
| | 36014A03500267 | 511,04 | 166,67 | 32,61% |
| | 36014A03500269 | 360,51 | 290,04 | 80,45% |
| | 36014A03500270 | 188,98 | 188,98 | 100,00% |
| | 36014A03500271 | 97,80 | 97,80 | 100,00% |
| | 36014A03500272 | 174,65 | 174,65 | 100,00% |
| | 36014A03500274 | 257,85 | 257,85 | 100,00% |
| | 36014A03500276 | 156,87 | 156,87 | 100,00% |
| | 36014A03500277 | 504,01 | 469,45 | 93,14% |
| | 36014A03500279 | 887,79 | 803,16 | 90,47% |
| | 36014A03500280 | 1359,75 | 631,44 | 46,44% |
| | 36014A03500283 | 269,67 | 225,55 | 83,64% |
| | 36014A03500287 | 202,71 | 202,71 | 100,00% |
| | 36014A03500288 | 243,15 | 243,15 | 100,00% |
| | 36014A03500289 | 105,74 | 105,74 | 100,00% |
| | 36014A03500290 | 87,97 | 87,97 | 100,00% |
| | 36014A03500291 | 102,08 | 99,69 | 97,67% |

| Plano Nº 0224A-0806 | Referencia Catastral | Superficie (m ²) | Superficie Afectada (m ²) | Porcentaxe Afectada |
|----------------------------|----------------------|------------------------------|---------------------------------------|---------------------|
| | 36014A03500292 | 94,55 | 88,13 | 93,21% |
| | 36014A03500293 | 110,10 | 96,19 | 87,37% |
| | 36014A03500294 | 198,86 | 173,37 | 87,18% |
| | 36014A03500295 | 678,94 | 461,60 | 67,99% |
| | 36014A03500296 | 952,34 | 468,64 | 49,21% |
| | 36014A03500297 | 337,01 | 96,10 | 28,51% |
| | 36014A03500298 | 346,31 | 65,84 | 19,01% |
| | 36014A03500300 | 195,70 | 20,01 | 10,23% |
| | 36014A03500305 | 232,41 | 203,76 | 87,67% |
| | 36014A03500306 | 405,86 | 230,02 | 56,67% |
| | 36014A03500307 | 1456,51 | 5,94 | 0,41% |
| | 36014A03500966 | 13430,91 | 440,19 | 3,28% |
| | 36014A03501076 | 878263,83 | 8385,98 | 0,95% |
| | 36014A03501079 | 19519,88 | 5295,08 | 27,13% |
| | 36014A03501086 | 2283,13 | 1995,28 | 87,39% |
| | 36014A03600008 | 227,92 | 40,28 | 17,67% |
| | 36014A03600009 | 206,61 | 54,57 | 26,41% |
| | 36014A03600010 | 101,09 | 56,64 | 56,03% |
| | 36014A03600011 | 128,32 | 96,65 | 75,32% |
| | 36014A03600012 | 257,24 | 257,24 | 100,00% |
| | 36014A03600013 | 445,68 | 208,69 | 46,82% |
| | 36014A03600014 | 438,33 | 431,64 | 98,47% |
| | 36014A03600015 | 201,74 | 201,74 | 100,00% |
| | 36014A03600016 | 109,95 | 109,95 | 100,00% |
| | 36014A03600017 | 79,68 | 79,68 | 100,00% |
| | 36014A03600018 | 180,23 | 180,23 | 100,00% |
| | 36014A03600019 | 48,09 | 48,09 | 100,00% |
| | 36014A03600020 | 52,36 | 52,36 | 100,00% |
| | 36014A03600021 | 200,27 | 137,96 | 68,89% |
| | 36014A03600022 | 106,64 | 68,52 | 64,25% |
| | 36014A03600023 | 143,19 | 132,88 | 92,80% |
| | 36014A03600030 | 110,39 | 5,72 | 5,18% |
| | 36014A03600031 | 436,80 | 195,48 | 44,75% |
| | 36014A03600032 | 46,50 | 46,50 | 100,00% |
| | 36014A03600033 | 92,16 | 92,16 | 100,00% |
| | 36014A03600034 | 109,47 | 109,47 | 100,00% |
| | 36014A03600035 | 116,93 | 116,93 | 100,00% |
| | 36014A03600036 | 194,19 | 194,19 | 100,00% |
| | 36014A03600037 | 198,19 | 198,19 | 100,00% |
| | 36014A03600038 | 287,57 | 287,57 | 100,00% |
| | 36014A03600039 | 114,74 | 114,74 | 100,00% |
| | 36014A03600040 | 133,82 | 133,82 | 100,00% |
| | 36014A03600041 | 153,24 | 153,24 | 100,00% |
| | 36014A03600042 | 104,75 | 104,75 | 100,00% |
| | 36014A03600043 | 800,79 | 800,79 | 100,00% |

| Plano Nº 0224A-0806 | Referencia Catastral | Superficie (m ²) | Superficie Afectada (m ²) | Porcentaxe Afectada |
|----------------------------|----------------------|------------------------------|---------------------------------------|---------------------|
| | 36014A03600044 | 266,70 | 266,70 | 100,00% |
| | 36014A03600045 | 285,14 | 285,14 | 100,00% |
| | 36014A03600046 | 194,75 | 193,13 | 99,17% |
| | 36014A03600047 | 196,84 | 130,88 | 66,49% |
| | 36014A03600126 | 32,75 | 13,16 | 40,19% |
| | 36014A03600127 | 32,41 | 24,87 | 76,73% |
| | 36014A03600128 | 1036,19 | 489,18 | 47,21% |
| | 36014A03600129 | 71,36 | 71,36 | 100,00% |
| | 36014A03600130 | 195,14 | 195,14 | 100,00% |
| | 36014A03600141 | 275,99 | 275,99 | 100,00% |
| | 36014A03600142 | 125,25 | 125,25 | 100,00% |
| | 36014A03600143 | 165,70 | 165,70 | 100,00% |
| | 36014A03600144 | 175,25 | 175,25 | 100,00% |
| | 36014A03600145 | 186,17 | 186,17 | 100,00% |
| | 36014A03600146 | 112,62 | 112,62 | 100,00% |
| | 36014A03600147 | 103,74 | 103,74 | 100,00% |
| | 36014A03600148 | 108,03 | 108,03 | 100,00% |
| | 36014A03600170 | 180,89 | 76,91 | 42,52% |
| | 36014A03600171 | 109,88 | 109,88 | 100,00% |
| | 36014A03600174 | 438,41 | 438,41 | 100,00% |
| | 36014A03600175 | 106,75 | 22,50 | 21,07% |
| | 36014A03600176 | 186,98 | 139,04 | 74,36% |
| | 36014A03600177 | 278,32 | 127,31 | 45,74% |
| | 36014A03600178 | 116,57 | 116,57 | 100,00% |
| | 36014A03600179 | 113,14 | 113,14 | 100,00% |
| | 36014A03600180 | 256,84 | 256,84 | 100,00% |
| | 36014A03600181 | 113,78 | 113,78 | 100,00% |
| | 36014A03600182 | 781,75 | 94,70 | 12,11% |
| | 36014A03600208 | 78,29 | 78,29 | 100,00% |
| | 36014A03600218 | 143,11 | 143,11 | 100,00% |
| | 36014A03600222 | 75,83 | 22,99 | 30,31% |
| | 36014A03600223 | 106,66 | 106,66 | 100,00% |
| | 36014A03600235 | 138,98 | 115,36 | 83,00% |
| | 36014A03600236 | 175,98 | 141,87 | 80,62% |
| | 36014A03600239 | 183,11 | 127,46 | 69,60% |
| | 36014A03600241 | 363,13 | 194,50 | 53,56% |
| | 36014A03600242 | 39,91 | 39,91 | 100,00% |
| | 36014A03600243 | 34,92 | 34,92 | 100,00% |
| | 36014A03600244 | 235,54 | 235,54 | 100,00% |
| | 36014A03600245 | 193,05 | 56,84 | 29,44% |
| | 36014A03600246 | 103,28 | 62,89 | 60,89% |
| | 36014A03600248 | 526,05 | 515,62 | 98,02% |
| | 36014A03600249 | 230,66 | 118,34 | 51,31% |
| | 36014A03600250 | 280,61 | 280,61 | 100,00% |
| | 36014A03600251 | 278,72 | 278,72 | 100,00% |

| Plano Nº 0224A-0806 | Referencia Catastral | Superficie (m ²) | Superficie Afectada (m ²) | Porcentaxe Afectada |
|----------------------------|----------------------|------------------------------|---------------------------------------|---------------------|
| | 36014A03600252 | 155,21 | 155,21 | 100,00% |
| | 36014A03600253 | 131,79 | 89,57 | 67,97% |
| | 36014A03600254 | 647,65 | 647,65 | 100,00% |
| | 36014A03600255 | 165,97 | 29,83 | 17,97% |
| | 36014A03600256 | 96,15 | 96,13 | 99,98% |
| | 36014A03600257 | 240,87 | 240,87 | 100,00% |
| | 36014A03600258 | 257,38 | 257,38 | 100,00% |
| | 36014A03600259 | 66,88 | 66,88 | 100,00% |
| | 36014A03600260 | 66,69 | 66,69 | 100,00% |
| | 36014A03600261 | 326,26 | 326,26 | 100,00% |
| | 36014A03600262 | 173,00 | 116,90 | 67,57% |
| | 36014A03600266 | 237,85 | 167,70 | 70,51% |
| | 36014A03600270 | 210,16 | 115,70 | 55,05% |
| | 36014A03600271 | 498,64 | 39,73 | 7,97% |
| | 36014A03600297 | 682,68 | 439,61 | 64,40% |
| | 36014A03600298 | 424,74 | 48,44 | 11,41% |
| | 36014A03600301 | 406,90 | 406,90 | 100,00% |
| | 36014A03600302 | 98,67 | 98,67 | 100,00% |
| | 36014A03600303 | 115,74 | 115,74 | 100,00% |
| | 36014A03600304 | 192,08 | 151,55 | 78,90% |
| | 36014A03600305 | 324,93 | 324,93 | 100,00% |
| | 36014A03600306 | 183,01 | 183,01 | 100,00% |
| | 36014A03600307 | 106,02 | 106,02 | 100,00% |
| | 36014A03600309 | 65,67 | 64,77 | 98,63% |
| | 36014A03600310 | 118,46 | 118,46 | 100,00% |
| | 36014A03600311 | 139,45 | 139,45 | 100,00% |
| | 36014A03600312 | 177,46 | 170,04 | 95,82% |
| | 36014A03600313 | 421,06 | 354,00 | 84,07% |
| | 36014A03600314 | 161,32 | 57,62 | 35,72% |
| | 36014A03600315 | 160,12 | 159,98 | 99,91% |
| | 36014A03600338 | 53,70 | 53,70 | 100,00% |
| | 36014A03600339 | 49,93 | 49,93 | 100,00% |
| | 36014A03600340 | 51,05 | 51,05 | 100,00% |
| | 36014A03600341 | 95,58 | 95,58 | 100,00% |
| | 36014A03600342 | 102,97 | 102,97 | 100,00% |
| | 36014A03600343 | 57,37 | 57,37 | 100,00% |
| | 36014A03600344 | 73,00 | 73,00 | 100,00% |
| | 36014A03600345 | 43,17 | 43,17 | 100,00% |
| | 36014A03600346 | 21,59 | 21,59 | 100,00% |
| | 36014A03600347 | 27,12 | 27,12 | 100,00% |
| | 36014A03600348 | 108,34 | 108,34 | 100,00% |
| | 36014A03600349 | 224,39 | 224,39 | 100,00% |
| | 36014A03600350 | 59,60 | 59,60 | 100,00% |
| | 36014A03600351 | 62,15 | 62,15 | 100,00% |
| | 36014A03600352 | 114,74 | 114,74 | 100,00% |

| Plano Nº 0224A-0806 | Referencia Catastral | Superficie (m ²) | Superficie Afectada (m ²) | Porcentaxe Afectada |
|----------------------------|----------------------|------------------------------|---------------------------------------|---------------------|
| | 36014A03600353 | 169,57 | 169,57 | 100,00% |
| | 36014A03600380 | 254,36 | 67,75 | 26,64% |
| | 36014A03600381 | 223,00 | 182,83 | 81,98% |
| | 36014A03600382 | 94,77 | 94,77 | 100,00% |
| | 36014A03600383 | 159,92 | 159,92 | 100,00% |
| | 36014A03600384 | 39,44 | 39,44 | 100,00% |
| | 36014A03600385 | 93,90 | 93,90 | 100,00% |
| | 36014A03600386 | 115,41 | 115,41 | 100,00% |
| | 36014A03600387 | 248,79 | 248,79 | 100,00% |
| | 36014A03600388 | 191,56 | 191,56 | 100,00% |
| | 36014A03600389 | 328,44 | 287,94 | 87,67% |
| | 36014A03600390 | 321,12 | 102,13 | 31,81% |
| | 36014A03600402 | 94,31 | 9,50 | 10,07% |
| | 36014A03600403 | 114,73 | 86,53 | 75,42% |
| | 36014A03600404 | 107,21 | 107,21 | 100,00% |
| | 36014A03600407 | 39,93 | 37,45 | 93,81% |
| | 36014A03600408 | 42,20 | 11,24 | 26,65% |
| | 36014A03600409 | 38,31 | 38,31 | 100,00% |
| | 36014A03600410 | 29,38 | 21,50 | 73,17% |
| | 36014A03600411 | 66,43 | 12,88 | 19,40% |
| | 36014A03600413 | 51,44 | 19,92 | 38,72% |
| | 36014A03600418 | 230,91 | 141,05 | 61,08% |
| | 36014A03600419 | 156,04 | 156,04 | 100,00% |
| | 36014A03600420 | 272,86 | 272,86 | 100,00% |
| | 36014A03600421 | 266,63 | 266,63 | 100,00% |
| | 36014A03600422 | 479,75 | 460,23 | 95,93% |
| | 36014A03600454 | 56,92 | 8,38 | 14,73% |
| | 36014A03600455 | 54,47 | 54,47 | 100,00% |
| | 36014A03600456 | 107,62 | 72,63 | 67,49% |
| | 36014A03600457 | 234,96 | 119,91 | 51,03% |
| | 36014A03600458 | 366,83 | 242,82 | 66,19% |
| | 36014A03600459 | 342,64 | 342,44 | 99,94% |
| | 36014A03600460 | 561,53 | 561,53 | 100,00% |
| | 36014A03600461 | 183,67 | 183,67 | 100,00% |
| | 36014A03600464 | 262,09 | 94,72 | 36,14% |
| | 36014A03600465 | 213,64 | 13,69 | 6,41% |
| | 36014A03600474 | 180,61 | 180,61 | 100,00% |
| | 36014A03600475 | 98,55 | 98,55 | 100,00% |
| | 36014A03600476 | 142,77 | 142,40 | 99,74% |
| | 36014A03600477 | 148,18 | 117,11 | 79,03% |
| | 36014A03600478 | 170,42 | 94,00 | 55,15% |
| | 36014A03600479 | 169,63 | 40,10 | 23,64% |
| | 36014A03600480 | 135,39 | 135,39 | 100,00% |
| | 36014A03600481 | 103,97 | 103,97 | 100,00% |
| | 36014A03600482 | 98,81 | 98,81 | 100,00% |

| Plano Nº 0224A-0806 | Referencia Catastral | Superficie (m ²) | Superficie Afectada (m ²) | Porcentaxe Afectada |
|----------------------------|----------------------|------------------------------|---------------------------------------|---------------------|
| | 36014A03600483 | 86,85 | 86,85 | 100,00% |
| | 36014A03600484 | 73,72 | 73,72 | 100,00% |
| | 36014A03600485 | 172,16 | 172,16 | 100,00% |
| | 36014A03600486 | 328,57 | 328,57 | 100,00% |
| | 36014A03600487 | 182,12 | 182,12 | 100,00% |
| | 36014A03600488 | 396,20 | 396,20 | 100,00% |
| | 36014A03600489 | 95,19 | 95,19 | 100,00% |
| | 36014A03600490 | 76,63 | 76,63 | 100,00% |
| | 36014A03600491 | 370,43 | 315,77 | 85,25% |
| | 36014A03600492 | 316,16 | 297,58 | 94,12% |
| | 36014A03600493 | 143,94 | 143,94 | 100,00% |
| | 36014A03600494 | 260,07 | 260,07 | 100,00% |
| | 36014A03600495 | 215,50 | 215,50 | 100,00% |
| | 36014A03600496 | 147,98 | 106,08 | 71,68% |
| | 36014A03600498 | 228,81 | 39,90 | 17,44% |
| | 36014A03600499 | 124,65 | 64,66 | 51,88% |
| | 36014A03600501 | 73,27 | 61,94 | 84,53% |
| | 36014A03600502 | 172,66 | 97,90 | 56,70% |
| | 36014A03600503 | 86,98 | 86,98 | 100,00% |
| | 36014A03600504 | 104,94 | 58,95 | 56,18% |
| | 36014A03600507 | 200,59 | 162,00 | 80,76% |
| | 36014A03600520 | 7267,78 | 3759,00 | 51,72% |
| | 36014A03600521 | 2621,78 | 1473,42 | 56,20% |
| | 36014A03600523 | 402,18 | 129,58 | 32,22% |
| | 36014A03600530 | 80986,08 | 15352,28 | 18,96% |
| | 36014A03600531 | 1521,45 | 430,06 | 28,27% |
| | 36014A03600535 | 126,05 | 126,05 | 100,00% |
| | 36014A03606002 | 1169,30 | 927,89 | 79,35% |
| | 36014A03800220 | 223,94 | 12,58 | 5,62% |
| | 36014A03800527 | 1115,28 | 382,37 | 34,28% |
| | 36014A03800796 | 8795,49 | 5060,60 | 57,54% |
| | 36014A03800797 | 336,36 | 316,19 | 94,00% |
| | 36014A03800799 | 174,35 | 124,59 | 71,46% |
| | 36014A03800800 | 149,27 | 113,62 | 76,12% |
| | 36014A03800801 | 207,19 | 145,24 | 70,10% |
| | 36014A03800802 | 159,16 | 159,16 | 100,00% |
| | 36014A03800803 | 429,81 | 340,14 | 79,14% |
| | 36014A03800818 | 297,62 | 57,42 | 19,29% |
| | 36014A03800826 | 1595,41 | 230,68 | 14,46% |
| | 36014A03800832 | 574,62 | 529,40 | 92,13% |
| | 36014A03800834 | 106,45 | 83,90 | 78,81% |
| | 36014A03800835 | 160,76 | 40,07 | 24,92% |
| | 36014A03800836 | 198,03 | 196,69 | 99,32% |
| | 36014A03800837 | 82,33 | 82,33 | 100,00% |
| | 36014A03800838 | 182,90 | 182,90 | 100,00% |

| Plano Nº 0224A-0806 | Referencia Catastral | Superficie (m ²) | Superficie Afectada (m ²) | Porcentaxe Afectada |
|----------------------------|----------------------|------------------------------|---------------------------------------|---------------------|
| | 36014A03800839 | 169,97 | 69,07 | 40,64% |
| | 36014A03800840 | 1262,60 | 674,83 | 53,45% |
| | 36014A03800842 | 76,22 | 76,22 | 100,00% |
| | 36014A03800844 | 85,03 | 85,03 | 100,00% |
| | 36014A03800845 | 200,23 | 142,95 | 71,39% |
| | 36014A03800847 | 445,54 | 155,41 | 34,88% |
| | 36014A03800848 | 1122,71 | 589,35 | 52,49% |
| | 36014A03800849 | 3212,82 | 1124,48 | 35,00% |
| | 36014A03800850 | 76,13 | 76,13 | 100,00% |
| | 36014A03800851 | 874,47 | 605,25 | 69,21% |
| | 36014A03800853 | 204,22 | 204,22 | 100,00% |
| | 36014A03800854 | 341,48 | 303,14 | 88,77% |
| | 36014A03800855 | 82,23 | 82,23 | 100,00% |
| | 36014A03800858 | 107,02 | 107,02 | 100,00% |
| | 36014A03800859 | 59,54 | 59,54 | 100,00% |
| | 36014A03800860 | 71,13 | 71,13 | 100,00% |
| | 36014A03800861 | 37,88 | 37,88 | 100,00% |
| | 36014A03800862 | 45,77 | 45,77 | 100,00% |
| | 36014A03800865 | 318,53 | 318,53 | 100,00% |
| | 36014A03800867 | 74,15 | 74,15 | 100,00% |
| | 36014A03800869 | 67,09 | 67,09 | 100,00% |
| | 36014A03800871 | 138,02 | 138,02 | 100,00% |
| | 36014A03800872 | 156,07 | 156,07 | 100,00% |
| | 36014A03800873 | 122,40 | 122,40 | 100,00% |
| | 36014A03800874 | 98,28 | 98,28 | 100,00% |
| | 36014A03800875 | 27,67 | 17,00 | 61,44% |
| | 36014A03800877 | 136,32 | 136,32 | 100,00% |
| | 36014A03800878 | 164,24 | 164,24 | 100,00% |
| | 36014A03800879 | 166,25 | 166,25 | 100,00% |
| | 36014A03800880 | 81,95 | 81,95 | 100,00% |
| | 36014A03800882 | 140,87 | 140,87 | 100,00% |
| | 36014A03800883 | 92,68 | 92,68 | 100,00% |
| | 36014A03800884 | 54,41 | 54,41 | 100,00% |
| | 36014A03800885 | 391,62 | 66,63 | 17,01% |
| | 36014A03800891 | 445,03 | 343,22 | 77,12% |
| | 36014A03800893 | 80,68 | 80,68 | 100,00% |
| | 36014A03800894 | 250,75 | 243,13 | 96,96% |
| | 36014A03800895 | 63,22 | 63,22 | 100,00% |
| | 36014A03800896 | 54,49 | 54,49 | 100,00% |
| | 36014A03800897 | 80,73 | 80,73 | 100,00% |
| | 36014A03800898 | 41,69 | 41,33 | 99,12% |
| | 36014A03800899 | 317,04 | 317,04 | 100,00% |
| | 36014A03800900 | 63,28 | 63,28 | 100,00% |
| | 36014A03800901 | 52,37 | 17,00 | 32,47% |
| | 36014A03800902 | 74,69 | 5,37 | 7,19% |

| Plano Nº 0224A-0806 | Referencia Catastral | Superficie (m ²) | Superficie Afectada (m ²) | Porcentaje Afectada |
|----------------------------|----------------------|------------------------------|---------------------------------------|---------------------|
| | 36014A03800903 | 66,02 | 20,53 | 31,10% |
| | 36014A03801024 | 21410,48 | 10474,56 | 48,92% |
| | 36014A03801029 | 8221,07 | 4548,98 | 55,33% |
| | 36014A03801030 | 375982,66 | 12433,75 | 3,31% |
| | 36014A03801105 | 176,47 | 73,96 | 41,91% |
| | 36014A03801106 | 81,76 | 81,76 | 100,00% |
| | 36014A03801107 | 46,03 | 46,03 | 100,00% |
| | 36014A03801108 | 190,56 | 175,71 | 92,20% |
| | 36014A03801116 | 33147,08 | 2939,20 | 8,87% |
| | 36014A03801130 | 1483,76 | 361,91 | 24,39% |
| | 36014A03801131 | 32,81 | 11,64 | 35,47% |
| | 36014A03801134 | 99,22 | 70,57 | 71,13% |
| | 36014A03801135 | 56,63 | 56,63 | 100,00% |
| | 36014A03801136 | 51,99 | 51,99 | 100,00% |
| | 36014A03801137 | 63,82 | 63,82 | 100,00% |
| | 36014A03801138 | 38,31 | 38,31 | 100,00% |
| | 36014A03801139 | 39,38 | 39,38 | 100,00% |
| | 36014A03801140 | 30,13 | 30,13 | 100,00% |
| | 36014A03801141 | 21,16 | 21,16 | 100,00% |
| | 36014A03900548 | 1005,04 | 176,13 | 17,53% |
| | 36014A03900736 | 276,13 | 276,13 | 100,00% |
| | 36014A03900737 | 136,54 | 136,54 | 100,00% |
| | 36014A03900738 | 46,90 | 46,90 | 100,00% |
| | 36014A03900739 | 106,46 | 106,46 | 100,00% |
| | 36014A03900740 | 458,09 | 258,16 | 56,36% |
| | 36014A03900741 | 98,20 | 77,56 | 78,99% |
| | 36014A03900742 | 65,92 | 65,92 | 100,00% |
| | 36014A03900743 | 32,32 | 20,28 | 62,75% |
| | 36014A03900744 | 63,56 | 62,64 | 98,57% |
| | 36014A03900746 | 58,06 | 58,06 | 100,00% |
| | 36014A03900747 | 55,84 | 55,84 | 100,00% |
| | 36014A03901734 | 10425,69 | 2968,86 | 28,48% |
| | 36014A03901735 | 33159,91 | 7349,41 | 22,16% |
| | 36014A03901736 | 4378,07 | 3166,09 | 72,32% |
| | 36014A03901737 | 1254,35 | 1248,35 | 99,52% |
| | 36014A03901758 | 6250,93 | 2805,62 | 44,88% |
| | 36014A03901978 | 34004,46 | 4062,19 | 11,95% |
| | 36014A04100226 | 668,57 | 158,14 | 23,65% |
| | 36014A04100228 | 81,70 | 81,70 | 100,00% |
| | 36014A04100229 | 82,71 | 82,71 | 100,00% |
| | 36014A04100243 | 3052,65 | 923,92 | 30,27% |
| | 36014A04100244 | 38768,52 | 11430,03 | 29,48% |
| | 36014A04200986 | 366,95 | 12,15 | 3,31% |
| | 36014A04200987 | 300,01 | 13,68 | 4,56% |
| | 36014A04200989 | 369,97 | 142,03 | 38,39% |

| Plano Nº 0224A-0806 | Referencia Catastral | Superficie (m ²) | Superficie Afectada (m ²) | Porcentaje Afectada |
|----------------------------|----------------------|------------------------------|---------------------------------------|---------------------|
| | 36014A04200990 | 412,47 | 332,99 | 80,73% |
| | 36014A04200991 | 113,68 | 113,68 | 100,00% |
| | 36014A04200992 | 52,25 | 52,25 | 100,00% |
| | 36014A04200993 | 42,94 | 42,94 | 100,00% |
| | 36014A04200994 | 392,68 | 328,92 | 83,76% |
| | 36014A04200995 | 41,87 | 41,87 | 100,00% |
| | 36014A04200996 | 65,77 | 51,17 | 77,80% |
| | 36014A04200997 | 211,57 | 207,75 | 98,19% |
| | 36014A04201000 | 430,67 | 427,24 | 99,21% |
| | 36014A04201001 | 389,98 | 389,98 | 100,00% |
| | 36014A04201002 | 51,83 | 51,83 | 100,00% |
| | 36014A04201003 | 47,25 | 47,25 | 100,00% |
| | 36014A04201004 | 40,88 | 40,88 | 100,00% |
| | 36014A04201005 | 34,37 | 34,37 | 100,00% |
| | 36014A04201006 | 132,39 | 132,39 | 100,00% |
| | 36014A04201007 | 207,43 | 206,76 | 99,68% |
| | 36014A04201008 | 238,71 | 238,71 | 100,00% |
| | 36014A04201009 | 123,95 | 123,95 | 100,00% |
| | 36014A04201010 | 134,45 | 134,45 | 100,00% |
| | 36014A04201011 | 95,43 | 95,43 | 100,00% |
| | 36014A04201013 | 40,93 | 40,93 | 100,00% |
| | 36014A04201015 | 89,97 | 32,49 | 36,12% |
| | 36014A04201016 | 71,62 | 14,21 | 19,85% |
| | 36014A04201020 | 1506,22 | 1300,44 | 86,34% |
| | 36014A04201021 | 320,79 | 320,79 | 100,00% |
| | 36014A04201022 | 1021,24 | 856,52 | 83,87% |
| | 36014A04201027 | 202,90 | 202,56 | 99,83% |
| | 36014A04201028 | 155,87 | 155,86 | 100,00% |
| | 36014A04201029 | 115,56 | 115,47 | 99,92% |
| | 36014A04201032 | 223,31 | 223,13 | 99,92% |
| | 36014A04201033 | 261,75 | 241,12 | 92,12% |
| | 36014A04201034 | 308,31 | 259,19 | 84,07% |
| | 36014A04201035 | 58,55 | 51,92 | 88,67% |
| | 36014A04201037 | 371,44 | 252,33 | 67,93% |
| | 36014A04201040 | 718,50 | 458,18 | 63,77% |
| | 36014A04201048 | 219,58 | 24,10 | 10,98% |
| | 36014A04201079 | 1130,55 | 59,02 | 5,22% |
| | 36014A04201080 | 119,83 | 59,43 | 49,59% |
| | 36014A04201085 | 134,81 | 115,19 | 85,45% |
| | 36014A04201086 | 247,02 | 194,18 | 78,61% |
| | 36014A04201090 | 500,29 | 353,58 | 70,68% |
| | 36014A04201091 | 1243,98 | 798,04 | 64,15% |
| | 36014A04201092 | 83,16 | 83,16 | 100,00% |
| | 36014A04201093 | 73,13 | 73,13 | 100,00% |
| | 36014A04201094 | 260,42 | 207,31 | 79,61% |

| Plano Nº 0224A-0806 | Referencia Catastral | Superficie (m ²) | Superficie Afectada (m ²) | Porcentaxe Afectada |
|----------------------------|----------------------|------------------------------|---------------------------------------|---------------------|
| | 36014A04201095 | 107,42 | 85,91 | 79,97% |
| | 36014A04201096 | 76,79 | 76,79 | 100,00% |
| | 36014A04201097 | 202,46 | 202,46 | 100,00% |
| | 36014A04201098 | 110,46 | 110,46 | 100,00% |
| | 36014A04201099 | 210,01 | 199,85 | 95,16% |
| | 36014A04201100 | 81,49 | 81,49 | 100,00% |
| | 36014A04201101 | 45,96 | 45,96 | 100,00% |
| | 36014A04201102 | 235,26 | 235,26 | 100,00% |
| | 36014A04201103 | 151,98 | 151,98 | 100,00% |
| | 36014A04201104 | 74,77 | 28,80 | 38,52% |
| | 36014A04201108 | 497,07 | 98,35 | 19,79% |
| | 36014A04201109 | 183,46 | 55,88 | 30,46% |
| | 36014A04201110 | 280,89 | 97,27 | 34,63% |
| | 36014A04201111 | 277,40 | 115,62 | 41,68% |
| | 36014A04201112 | 49,53 | 49,53 | 100,00% |
| | 36014A04201113 | 347,52 | 139,14 | 40,04% |
| | 36014A04201118 | 640,68 | 220,44 | 34,41% |
| | 36014A04201121 | 390,42 | 136,74 | 35,02% |
| | 36014A04201122 | 374,42 | 182,07 | 48,63% |
| | 36014A04201123 | 139,05 | 108,01 | 77,68% |
| | 36014A04201126 | 1024,15 | 493,01 | 48,14% |
| | 36014A04201127 | 218,98 | 218,98 | 100,00% |
| | 36014A04201131 | 259,15 | 230,29 | 88,86% |
| | 36014A04201132 | 295,37 | 279,09 | 94,49% |
| | 36014A04201133 | 188,24 | 186,03 | 98,83% |
| | 36014A04201134 | 215,87 | 7,96 | 3,69% |
| | 36014A04201139 | 59,63 | 59,63 | 100,00% |
| | 36014A04201141 | 272,91 | 167,45 | 61,36% |
| | 36014A04201149 | 70,83 | 15,37 | 21,70% |
| | 36014A04201150 | 96,63 | 20,54 | 21,25% |
| | 36014A04201151 | 235,64 | 43,17 | 18,32% |
| | 36014A04201153 | 411,52 | 411,52 | 100,00% |
| | 36014A04201154 | 451,80 | 451,80 | 100,00% |
| | 36014A04201157 | 135,75 | 131,10 | 96,57% |
| | 36014A04201158 | 55,91 | 55,91 | 100,00% |
| | 36014A04201159 | 86,87 | 86,87 | 100,00% |
| | 36014A04201160 | 154,38 | 154,38 | 100,00% |
| | 36014A04201161 | 218,55 | 218,55 | 100,00% |
| | 36014A04201162 | 210,67 | 210,67 | 100,00% |
| | 36014A04201163 | 241,73 | 206,08 | 85,25% |
| | 36014A04201164 | 528,76 | 370,42 | 70,06% |
| | 36014A04201180 | 267,66 | 83,58 | 31,23% |
| | 36014A04201181 | 337,39 | 96,87 | 28,71% |
| | 36014A04201185 | 146,78 | 121,21 | 82,58% |
| | 36014A04201187 | 230,78 | 50,81 | 22,02% |

| Plano Nº 0224A-0806 | Referencia Catastral | Superficie (m²) | Superficie Afectada (m²) | Porcentaxe Afectada |
|----------------------------|-----------------------------|-----------------------------------|--|----------------------------|
| | 36014A04201188 | 55,95 | 30,96 | 55,34% |
| | 36014A04201197 | 278,78 | 48,35 | 17,34% |
| | 36014A04201335 | 195,78 | 11,45 | 5,85% |
| | 36014A04201337 | 390,11 | 76,40 | 19,58% |
| | 36014A04201394 | 2047,97 | 2047,97 | 100,00% |
| | 36014A04201395 | 35033,46 | 88,03 | 0,25% |
| | 36014A04201397 | 83566,38 | 13954,69 | 16,70% |
| | 36014A04201470 | 35,85 | 35,85 | 100,00% |
| | 36014A04201473 | 94,14 | 84,38 | 89,63% |
| | 36014A04201475 | 23,51 | 23,51 | 100,00% |
| | 36014A04201476 | 27,69 | 27,69 | 100,00% |
| | 36014A04201477 | 58,99 | 41,90 | 71,03% |
| | 36014A04201478 | 47,62 | 25,99 | 54,59% |
| | 36014A04201594 | 117,09 | 65,87 | 56,26% |
| | 36014A04201597 | 450,86 | 444,17 | 98,52% |
| | 36014A04201598 | 60577,10 | 1472,11 | 2,43% |
| | 36014A04201599 | 140,72 | 18,91 | 13,44% |
| | 36014A04201601 | 542753,15 | 669,54 | 0,12% |
| | 36014A04201602 | 232308,53 | 15998,35 | 6,89% |
| | 36014A04201619 | 77,36 | 77,36 | 100,00% |

| Plano Nº 0224A-0807 | Referencia Catastral | Superficie (m ²) | Superficie Afectada (m ²) | Porcentaxe Afectada |
|----------------------------|----------------------|------------------------------|---------------------------------------|---------------------|
| | 000500100NG67A | 130,78 | 29,89 | 22,85% |
| | 001702300NG67D | 77,74 | 77,74 | 100,00% |
| | 36014A02800001 | 161213,38 | 29720,63 | 18,44% |
| | 36014A02800009 | 21829,02 | 9144,10 | 41,89% |
| | 36014A02800012 | 41696,18 | 7667,54 | 18,39% |
| | 36014A02800013 | 31021,83 | 953,45 | 3,07% |
| | 36014A02800038 | 1345,56 | 293,22 | 21,79% |
| | 36014A02800040 | 812,97 | 361,71 | 44,49% |
| | 36014A02800041 | 1098,21 | 880,70 | 80,19% |
| | 36014A02800042 | 282,40 | 253,56 | 89,79% |
| | 36014A02800043 | 501,94 | 501,94 | 100,00% |
| | 36014A02800045 | 186,42 | 186,42 | 100,00% |
| | 36014A02800046 | 1043,52 | 1043,52 | 100,00% |
| | 36014A02800047 | 990,04 | 990,04 | 100,00% |
| | 36014A02800048 | 648,96 | 648,96 | 100,00% |
| | 36014A02800049 | 1400,67 | 1400,67 | 100,00% |
| | 36014A02800052 | 201,73 | 201,73 | 100,00% |
| | 36014A02800056 | 1786,73 | 876,88 | 49,08% |
| | 36014A02800060 | 522,91 | 342,11 | 65,42% |
| | 36014A02800062 | 96,03 | 9,67 | 10,07% |
| | 36014A02800064 | 811,72 | 344,16 | 42,40% |
| | 36014A02800067 | 1779,88 | 707,84 | 39,77% |
| | 36014A02800068 | 337,01 | 269,14 | 79,86% |
| | 36014A02800070 | 892,38 | 892,38 | 100,00% |
| | 36014A02800071 | 151,38 | 106,63 | 70,44% |
| | 36014A02800076 | 198,57 | 56,71 | 28,56% |
| | 36014A02800077 | 233,18 | 226,01 | 96,92% |
| | 36014A02800078 | 1168,49 | 969,88 | 83,00% |
| | 36014A02800083 | 120,53 | 16,00 | 13,28% |
| | 36014A02800086 | 290,41 | 159,59 | 54,95% |
| | 36014A02800087 | 281,89 | 177,60 | 63,00% |
| | 36014A02800088 | 216,57 | 206,04 | 95,14% |
| | 36014A02800089 | 248,60 | 247,15 | 99,42% |
| | 36014A02800090 | 242,95 | 242,95 | 100,00% |
| | 36014A02800092 | 283,02 | 283,02 | 100,00% |
| | 36014A02800093 | 370,51 | 370,51 | 100,00% |
| | 36014A02800094 | 1310,01 | 1310,01 | 100,00% |
| | 36014A02800098 | 83,55 | 49,16 | 58,84% |
| | 36014A02800113 | 752,83 | 448,65 | 59,60% |
| | 36014A02800115 | 168,72 | 24,39 | 14,46% |
| | 36014A02800116 | 1097,93 | 782,07 | 71,23% |
| | 36014A02800123 | 894,05 | 510,58 | 57,11% |
| | 36014A02800125 | 278,09 | 278,09 | 100,00% |
| | 36014A02800126 | 319,26 | 195,57 | 61,26% |
| | 36014A02800127 | 934,33 | 317,85 | 34,02% |

| Plano Nº 0224A-0807 | Referencia Catastral | Superficie (m ²) | Superficie Afectada (m ²) | Porcentaxe Afectada |
|----------------------------|----------------------|------------------------------|---------------------------------------|---------------------|
| | 36014A02800128 | 206,77 | 206,77 | 100,00% |
| | 36014A02800129 | 169,49 | 86,05 | 50,77% |
| | 36014A02800154 | 557,92 | 294,46 | 52,78% |
| | 36014A02800156 | 156,51 | 117,95 | 75,36% |
| | 36014A02800165 | 884,10 | 247,54 | 28,00% |
| | 36014A02800167 | 267,30 | 27,38 | 10,24% |
| | 36014A02800169 | 332,69 | 332,69 | 100,00% |
| | 36014A02800171 | 146,06 | 113,64 | 77,81% |
| | 36014A02800172 | 180,67 | 180,67 | 100,00% |
| | 36014A02800173 | 577,10 | 577,10 | 100,00% |
| | 36014A02800176 | 343,91 | 343,91 | 100,00% |
| | 36014A02800177 | 1064,28 | 798,00 | 74,98% |
| | 36014A02800180 | 912,61 | 208,45 | 22,84% |
| | 36014A02800191 | 369,33 | 247,56 | 67,03% |
| | 36014A02800192 | 707,29 | 494,05 | 69,85% |
| | 36014A02800193 | 136,94 | 99,30 | 72,52% |
| | 36014A02800194 | 291,91 | 231,71 | 79,38% |
| | 36014A02800196 | 225,53 | 225,53 | 100,00% |
| | 36014A02800197 | 213,23 | 213,23 | 100,00% |
| | 36014A02800198 | 164,90 | 164,90 | 100,00% |
| | 36014A02800199 | 158,70 | 158,70 | 100,00% |
| | 36014A02800200 | 219,89 | 219,89 | 100,00% |
| | 36014A02800202 | 145,04 | 145,04 | 100,00% |
| | 36014A02800203 | 139,13 | 139,13 | 100,00% |
| | 36014A02800204 | 219,50 | 198,74 | 90,54% |
| | 36014A02800205 | 224,21 | 71,24 | 31,77% |
| | 36014A02800206 | 122,70 | 122,70 | 100,00% |
| | 36014A02800207 | 103,69 | 103,69 | 100,00% |
| | 36014A02800209 | 226,84 | 167,15 | 73,69% |
| | 36014A02800210 | 267,27 | 249,20 | 93,24% |
| | 36014A02800219 | 133,81 | 23,54 | 17,59% |
| | 36014A02800235 | 212,59 | 212,59 | 100,00% |
| | 36014A02800236 | 253,89 | 253,89 | 100,00% |
| | 36014A02800237 | 387,33 | 387,33 | 100,00% |
| | 36014A02800238 | 228,20 | 194,72 | 85,33% |
| | 36014A02800240 | 163,39 | 82,17 | 50,29% |
| | 36014A02800241 | 241,18 | 41,90 | 17,37% |
| | 36014A02800248 | 168,87 | 168,87 | 100,00% |
| | 36014A02800249 | 94,61 | 40,21 | 42,50% |
| | 36014A02800250 | 36,24 | 36,24 | 100,00% |
| | 36014A02800251 | 41,37 | 27,45 | 66,36% |
| | 36014A02800252 | 371,64 | 119,90 | 32,26% |
| | 36014A02800254 | 314,06 | 231,28 | 73,64% |
| | 36014A02800255 | 374,35 | 374,32 | 99,99% |
| | 36014A02800259 | 1129,79 | 43,88 | 3,88% |

| Plano Nº 0224A-0807 | Referencia Catastral | Superficie (m ²) | Superficie Afectada (m ²) | Porcentaxe Afectada |
|----------------------------|----------------------|------------------------------|---------------------------------------|---------------------|
| | 36014A02800262 | 233,47 | 217,39 | 93,11% |
| | 36014A02800263 | 246,87 | 206,92 | 83,82% |
| | 36014A02800266 | 660,96 | 38,89 | 5,88% |
| | 36014A02800267 | 87,44 | 61,80 | 70,68% |
| | 36014A02800272 | 2630,15 | 2630,15 | 100,00% |
| | 36014A02800275 | 1519,17 | 1519,17 | 100,00% |
| | 36014A02800279 | 281,81 | 155,76 | 55,27% |
| | 36014A02800282 | 487,74 | 487,74 | 100,00% |
| | 36014A02800283 | 43,33 | 43,33 | 100,00% |
| | 36014A02800284 | 116,48 | 116,48 | 100,00% |
| | 36014A02800287 | 296,01 | 296,01 | 100,00% |
| | 36014A02800288 | 320,32 | 320,32 | 100,00% |
| | 36014A02800289 | 213,09 | 213,09 | 100,00% |
| | 36014A02800290 | 362,50 | 362,50 | 100,00% |
| | 36014A02800301 | 114,46 | 114,46 | 100,00% |
| | 36014A02800302 | 76,89 | 76,89 | 100,00% |
| | 36014A02800303 | 88,26 | 88,26 | 100,00% |
| | 36014A02800304 | 57,21 | 57,21 | 100,00% |
| | 36014A02800305 | 53,40 | 53,40 | 100,00% |
| | 36014A02800306 | 462,45 | 158,16 | 34,20% |
| | 36014A02800307 | 180,12 | 180,12 | 100,00% |
| | 36014A02800308 | 105,33 | 105,33 | 100,00% |
| | 36014A02800309 | 696,96 | 696,96 | 100,00% |
| | 36014A02800310 | 308,28 | 308,28 | 100,00% |
| | 36014A02800311 | 154,55 | 154,55 | 100,00% |
| | 36014A02800313 | 145,29 | 145,29 | 100,00% |
| | 36014A02800314 | 134,55 | 134,55 | 100,00% |
| | 36014A02800315 | 101,36 | 101,36 | 100,00% |
| | 36014A02800316 | 46,09 | 46,09 | 100,00% |
| | 36014A02800317 | 79,23 | 79,23 | 100,00% |
| | 36014A02800318 | 215,66 | 215,66 | 100,00% |
| | 36014A02800319 | 88,76 | 48,27 | 54,39% |
| | 36014A02800320 | 116,90 | 107,60 | 92,04% |
| | 36014A02800321 | 48,14 | 48,14 | 100,00% |
| | 36014A02800322 | 76,78 | 76,78 | 100,00% |
| | 36014A02800323 | 32,27 | 32,27 | 100,00% |
| | 36014A02800324 | 45,60 | 45,60 | 100,00% |
| | 36014A02800325 | 271,26 | 271,26 | 100,00% |
| | 36014A02800327 | 156,19 | 156,19 | 100,00% |
| | 36014A02800328 | 78,53 | 78,53 | 100,00% |
| | 36014A02800329 | 168,35 | 168,35 | 100,00% |
| | 36014A02800330 | 556,15 | 556,15 | 100,00% |
| | 36014A02800331 | 643,74 | 643,74 | 100,00% |
| | 36014A02800336 | 373,96 | 176,95 | 47,32% |
| | 36014A02800337 | 263,42 | 263,36 | 99,98% |

| Plano Nº 0224A-0807 | Referencia Catastral | Superficie (m ²) | Superficie Afectada (m ²) | Porcentaxe Afectada |
|----------------------------|----------------------|------------------------------|---------------------------------------|---------------------|
| | 36014A02800338 | 311,59 | 195,86 | 62,86% |
| | 36014A02800339 | 204,35 | 204,35 | 100,00% |
| | 36014A02800340 | 260,33 | 260,33 | 100,00% |
| | 36014A02800341 | 318,59 | 234,16 | 73,50% |
| | 36014A02800342 | 167,11 | 86,32 | 51,66% |
| | 36014A02800356 | 370,18 | 77,71 | 20,99% |
| | 36014A02800366 | 955,88 | 107,57 | 11,25% |
| | 36014A02800374 | 122,60 | 122,60 | 100,00% |
| | 36014A02800375 | 94,30 | 85,36 | 90,52% |
| | 36014A02800389 | 294,27 | 99,24 | 33,72% |
| | 36014A02800391 | 115,23 | 108,39 | 94,06% |
| | 36014A02800392 | 396,54 | 212,19 | 53,51% |
| | 36014A02800532 | 765,85 | 97,83 | 12,77% |
| | 36014A02800533 | 772,07 | 420,49 | 54,46% |
| | 36014A02800534 | 46,71 | 46,71 | 100,00% |
| | 36014A02800535 | 66,56 | 66,56 | 100,00% |
| | 36014A02800536 | 89,69 | 89,69 | 100,00% |
| | 36014A02800537 | 438,45 | 296,30 | 67,58% |
| | 36014A02800538 | 520,82 | 490,95 | 94,26% |
| | 36014A02800539 | 251,96 | 251,96 | 100,00% |
| | 36014A02800540 | 102,78 | 102,78 | 100,00% |
| | 36014A02800541 | 52,75 | 52,75 | 100,00% |
| | 36014A02800542 | 179,96 | 179,96 | 100,00% |
| | 36014A02800543 | 129,03 | 129,03 | 100,00% |
| | 36014A02800544 | 186,70 | 111,20 | 59,56% |
| | 36014A02800545 | 308,21 | 303,68 | 98,53% |
| | 36014A02800546 | 56,50 | 16,45 | 29,11% |
| | 36014A02800547 | 328,54 | 60,49 | 18,41% |
| | 36014A02800555 | 250,75 | 122,20 | 48,73% |
| | 36014A02800557 | 155,30 | 24,76 | 15,94% |
| | 36014A02800558 | 431,14 | 431,13 | 100,00% |
| | 36014A02800559 | 784,84 | 246,77 | 31,44% |
| | 36014A02800564 | 171,53 | 119,17 | 69,48% |
| | 36014A02800565 | 1193,26 | 383,15 | 32,11% |
| | 36014A02800569 | 321,93 | 31,09 | 9,66% |
| | 36014A02800570 | 260,02 | 204,82 | 78,77% |
| | 36014A02800602 | 101,59 | 15,95 | 15,70% |
| | 36014A02800603 | 192,59 | 94,70 | 49,17% |
| | 36014A02800604 | 160,45 | 52,56 | 32,76% |
| | 36014A02800605 | 66,01 | 66,01 | 100,00% |
| | 36014A02800606 | 67,95 | 67,95 | 100,00% |
| | 36014A02800607 | 365,72 | 359,03 | 98,17% |
| | 36014A02800608 | 36,57 | 36,57 | 100,00% |
| | 36014A02800609 | 65,75 | 65,75 | 100,00% |
| | 36014A02800610 | 119,08 | 47,40 | 39,81% |

| Plano Nº 0224A-0807 | Referencia Catastral | Superficie (m ²) | Superficie Afectada (m ²) | Porcentaxe Afectada |
|----------------------------|----------------------|------------------------------|---------------------------------------|---------------------|
| | 36014A02800611 | 842,01 | 467,51 | 55,52% |
| | 36014A02800631 | 47,46 | 29,58 | 62,33% |
| | 36014A02800634 | 39,82 | 6,93 | 17,41% |
| | 36014A02800636 | 110,89 | 50,25 | 45,31% |
| | 36014A02800638 | 230,65 | 224,60 | 97,38% |
| | 36014A02800642 | 40,20 | 40,20 | 100,00% |
| | 36014A02800643 | 858,71 | 830,90 | 96,76% |
| | 36014A02800645 | 146,15 | 146,15 | 100,00% |
| | 36014A02800646 | 238,86 | 238,86 | 100,00% |
| | 36014A02800648 | 226,51 | 141,39 | 62,42% |
| | 36014A02800649 | 212,16 | 11,70 | 5,51% |
| | 36014A02800661 | 361,64 | 59,60 | 16,48% |
| | 36014A02800662 | 477,08 | 8,45 | 1,77% |
| | 36014A02800663 | 429,20 | 362,96 | 84,57% |
| | 36014A02800664 | 472,84 | 472,84 | 100,00% |
| | 36014A02800665 | 315,97 | 200,11 | 63,33% |
| | 36014A02800666 | 1914,70 | 1794,83 | 93,74% |
| | 36014A02800667 | 749,99 | 749,99 | 100,00% |
| | 36014A02800668 | 1055,52 | 1053,19 | 99,78% |
| | 36014A02800669 | 620,84 | 109,33 | 17,61% |
| | 36014A02800670 | 724,78 | 407,66 | 56,25% |
| | 36014A02800671 | 66854,32 | 11149,77 | 16,68% |
| | 36014A02800782 | 400,80 | 400,80 | 100,00% |
| | 36014A02800789 | 1181,84 | 683,53 | 57,84% |
| | 36014A02800821 | 240565,87 | 587,53 | 0,24% |
| | 36014A02800822 | 289447,08 | 4800,37 | 1,66% |
| | 36014A02800823 | 35503,79 | 6272,27 | 17,67% |
| | 36014A02800824 | 307948,22 | 1454,29 | 0,47% |
| | 36014A02800826 | 854,94 | 637,01 | 74,51% |
| | 36014A02801002 | 1359,21 | 61,99 | 4,56% |
| | 36014A02900219 | 216,02 | 42,85 | 19,84% |
| | 36014A02900242 | 201,70 | 201,70 | 100,00% |
| | 36014A02900243 | 148,30 | 148,30 | 100,00% |
| | 36014A02900244 | 154,91 | 154,91 | 100,00% |
| | 36014A02900245 | 785,82 | 753,77 | 95,92% |
| | 36014A02900246 | 167,32 | 151,22 | 90,38% |
| | 36014A02900250 | 356,05 | 356,05 | 100,00% |
| | 36014A02900251 | 376,77 | 376,77 | 100,00% |
| | 36014A02900252 | 446,20 | 326,79 | 73,24% |
| | 36014A02900253 | 71,73 | 49,60 | 69,15% |
| | 36014A02900254 | 63,04 | 57,94 | 91,91% |
| | 36014A02900256 | 101,83 | 58,14 | 57,10% |
| | 36014A02900257 | 117,64 | 26,56 | 22,58% |
| | 36014A02900258 | 211,46 | 15,22 | 7,20% |
| | 36014A02900259 | 27,19 | 27,19 | 100,00% |

| Plano Nº 0224A-0807 | Referencia Catastral | Superficie (m ²) | Superficie Afectada (m ²) | Porcentaxe Afectada |
|----------------------------|----------------------|------------------------------|---------------------------------------|---------------------|
| | 36014A02900260 | 136,87 | 136,87 | 100,00% |
| | 36014A02900262 | 80,28 | 31,96 | 39,81% |
| | 36014A02900265 | 3394,52 | 1106,63 | 32,60% |
| | 36014A02900270 | 204,37 | 136,97 | 67,02% |
| | 36014A02900271 | 159,99 | 143,50 | 89,70% |
| | 36014A02900272 | 224,17 | 218,34 | 97,40% |
| | 36014A02900273 | 70,16 | 70,16 | 100,00% |
| | 36014A02900274 | 92,96 | 92,96 | 100,00% |
| | 36014A02900275 | 152,93 | 152,93 | 100,00% |
| | 36014A02900276 | 49,56 | 49,56 | 100,00% |
| | 36014A02900277 | 162,64 | 162,64 | 100,00% |
| | 36014A02900278 | 76,44 | 76,44 | 100,00% |
| | 36014A02900279 | 186,59 | 186,59 | 100,00% |
| | 36014A02900280 | 208,54 | 208,54 | 100,00% |
| | 36014A02900281 | 213,35 | 213,35 | 100,00% |
| | 36014A02900282 | 367,02 | 359,26 | 97,88% |
| | 36014A02900283 | 119,37 | 119,37 | 100,00% |
| | 36014A02900284 | 101,83 | 101,83 | 100,00% |
| | 36014A02900285 | 132,38 | 132,38 | 100,00% |
| | 36014A02900286 | 272,98 | 272,98 | 100,00% |
| | 36014A02900287 | 77,39 | 74,21 | 95,88% |
| | 36014A02900288 | 242,58 | 228,73 | 94,29% |
| | 36014A02900289 | 182,39 | 146,69 | 80,43% |
| | 36014A02900290 | 468,07 | 398,42 | 85,12% |
| | 36014A02900291 | 109,33 | 42,54 | 38,91% |
| | 36014A02900293 | 552,36 | 504,06 | 91,26% |
| | 36014A02900296 | 136,77 | 136,77 | 100,00% |
| | 36014A02900297 | 106,13 | 106,13 | 100,00% |
| | 36014A02900298 | 459,21 | 459,21 | 100,00% |
| | 36014A02900300 | 78,11 | 78,11 | 100,00% |
| | 36014A02900301 | 85,83 | 85,83 | 100,00% |
| | 36014A02900302 | 75,02 | 75,02 | 100,00% |
| | 36014A02900303 | 129,11 | 129,11 | 100,00% |
| | 36014A02900304 | 231,20 | 231,20 | 100,00% |
| | 36014A02900305 | 81,51 | 81,51 | 100,00% |
| | 36014A02900306 | 56,82 | 56,82 | 100,00% |
| | 36014A02900307 | 104,74 | 104,74 | 100,00% |
| | 36014A02900308 | 117,11 | 117,11 | 100,00% |
| | 36014A02900309 | 169,87 | 118,64 | 69,84% |
| | 36014A02900310 | 117,78 | 107,53 | 91,30% |
| | 36014A02900311 | 119,66 | 25,36 | 21,20% |
| | 36014A02900313 | 75,30 | 28,68 | 38,09% |
| | 36014A02900314 | 80,39 | 80,39 | 100,00% |
| | 36014A02900315 | 137,22 | 60,67 | 44,22% |
| | 36014A02900316 | 122,46 | 52,87 | 43,17% |

| Plano Nº 0224A-0807 | Referencia Catastral | Superficie (m ²) | Superficie Afectada (m ²) | Porcentaxe Afectada |
|----------------------------|----------------------|------------------------------|---------------------------------------|---------------------|
| | 36014A02900317 | 39,05 | 35,21 | 90,15% |
| | 36014A02900318 | 37,03 | 32,02 | 86,48% |
| | 36014A02900320 | 119,18 | 47,57 | 39,91% |
| | 36014A02900321 | 83,98 | 17,40 | 20,71% |
| | 36014A02900322 | 172,00 | 167,45 | 97,36% |
| | 36014A02900326 | 89,28 | 46,29 | 51,85% |
| | 36014A02900327 | 120,05 | 12,83 | 10,68% |
| | 36014A02900329 | 210,63 | 56,63 | 26,89% |
| | 36014A02900330 | 152,16 | 125,00 | 82,15% |
| | 36014A02900331 | 154,03 | 154,03 | 100,00% |
| | 36014A02900332 | 312,14 | 115,87 | 37,12% |
| | 36014A02900333 | 45,60 | 9,75 | 21,38% |
| | 36014A02900334 | 118,57 | 104,36 | 88,02% |
| | 36014A02900335 | 251,12 | 251,12 | 100,00% |
| | 36014A02900336 | 318,35 | 318,35 | 100,00% |
| | 36014A02900337 | 1462,95 | 815,08 | 55,71% |
| | 36014A02900349 | 570,74 | 570,74 | 100,00% |
| | 36014A02900351 | 647,79 | 647,79 | 100,00% |
| | 36014A02900355 | 325,64 | 315,99 | 97,04% |
| | 36014A02900363 | 924,93 | 924,93 | 100,00% |
| | 36014A02900366 | 44,47 | 44,47 | 100,00% |
| | 36014A02900367 | 50,84 | 29,30 | 57,63% |
| | 36014A02900368 | 162,80 | 162,80 | 100,00% |
| | 36014A02900369 | 69,74 | 69,74 | 100,00% |
| | 36014A02900370 | 184,01 | 184,01 | 100,00% |
| | 36014A02900415 | 1041,90 | 509,44 | 48,90% |
| | 36014A02900417 | 345,07 | 7,11 | 2,06% |
| | 36014A02900426 | 257,50 | 187,00 | 72,62% |
| | 36014A02900427 | 182,27 | 104,62 | 57,40% |
| | 36014A02900431 | 483,87 | 444,77 | 91,92% |
| | 36014A02900437 | 286,45 | 234,39 | 81,83% |
| | 36014A02900438 | 33,51 | 17,45 | 52,07% |
| | 36014A02900439 | 90,35 | 39,59 | 43,81% |
| | 36014A02900440 | 78,64 | 78,64 | 100,00% |
| | 36014A02900441 | 35,00 | 35,00 | 100,00% |
| | 36014A02900442 | 67,49 | 67,49 | 100,00% |
| | 36014A02900443 | 88,87 | 88,87 | 100,00% |
| | 36014A02900444 | 96,50 | 96,50 | 100,00% |
| | 36014A02900445 | 29,42 | 29,42 | 100,00% |
| | 36014A02900446 | 64,67 | 64,67 | 100,00% |
| | 36014A02900447 | 42,62 | 42,62 | 100,00% |
| | 36014A02900448 | 44,68 | 44,68 | 100,00% |
| | 36014A02900449 | 46,44 | 46,44 | 100,00% |
| | 36014A02900450 | 27,55 | 27,55 | 100,00% |
| | 36014A02900451 | 690,26 | 690,26 | 100,00% |

| Plano Nº 0224A-0807 | Referencia Catastral | Superficie (m ²) | Superficie Afectada (m ²) | Porcentaxe Afectada |
|----------------------------|----------------------|------------------------------|---------------------------------------|---------------------|
| | 36014A02900452 | 30,68 | 30,68 | 100,00% |
| | 36014A02900453 | 70,10 | 70,10 | 100,00% |
| | 36014A02900454 | 387,19 | 387,19 | 100,00% |
| | 36014A02900456 | 249,74 | 249,74 | 100,00% |
| | 36014A02900457 | 119,21 | 115,46 | 96,85% |
| | 36014A02900458 | 154,02 | 151,78 | 98,54% |
| | 36014A02900459 | 92,99 | 92,99 | 100,00% |
| | 36014A02900460 | 182,46 | 168,70 | 92,46% |
| | 36014A02900461 | 62,66 | 62,66 | 100,00% |
| | 36014A02900462 | 136,82 | 136,82 | 100,00% |
| | 36014A02900463 | 785,22 | 562,87 | 71,68% |
| | 36014A02900465 | 359,95 | 185,71 | 51,59% |
| | 36014A02900466 | 238,65 | 114,63 | 48,03% |
| | 36014A02900467 | 250,01 | 106,53 | 42,61% |
| | 36014A02900468 | 166,16 | 67,11 | 40,39% |
| | 36014A02900469 | 700,36 | 268,67 | 38,36% |
| | 36014A02900472 | 502,18 | 78,17 | 15,57% |
| | 36014A02900524 | 205,35 | 25,58 | 12,46% |
| | 36014A02900525 | 1250,13 | 146,56 | 11,72% |
| | 36014A02900526 | 1020,83 | 15,76 | 1,54% |
| | 36014A02900527 | 4440,34 | 2045,22 | 46,06% |
| | 36014A02900620 | 406,78 | 265,07 | 65,16% |
| | 36014A02900623 | 183,32 | 141,61 | 77,25% |
| | 36014A02900625 | 131,45 | 131,45 | 100,00% |
| | 36014A02900626 | 226,40 | 226,40 | 100,00% |
| | 36014A02900627 | 171,59 | 171,59 | 100,00% |
| | 36014A02900628 | 144,52 | 144,52 | 100,00% |
| | 36014A02900629 | 112,63 | 112,63 | 100,00% |
| | 36014A02900630 | 510,51 | 510,51 | 100,00% |
| | 36014A02900631 | 60,51 | 60,51 | 100,00% |
| | 36014A02900632 | 103,25 | 103,25 | 100,00% |
| | 36014A02900633 | 101,90 | 101,90 | 100,00% |
| | 36014A02900634 | 298,47 | 180,87 | 60,60% |
| | 36014A02900635 | 182,52 | 13,45 | 7,37% |
| | 36014A02900643 | 255,33 | 72,63 | 28,44% |
| | 36014A02900655 | 549,43 | 348,74 | 63,47% |
| | 36014A02900656 | 1918,81 | 1197,27 | 62,40% |
| | 36014A02900657 | 1304,11 | 474,18 | 36,36% |
| | 36014A02900678 | 365,82 | 166,42 | 45,49% |
| | 36014A02900681 | 75,23 | 45,70 | 60,75% |
| | 36014A02900682 | 101,95 | 101,50 | 99,56% |
| | 36014A02900683 | 150,93 | 150,93 | 100,00% |
| | 36014A02900686 | 149,77 | 16,13 | 10,77% |
| | 36014A02900687 | 107,53 | 107,43 | 99,91% |
| | 36014A02900688 | 87,14 | 87,14 | 100,00% |

| Plano Nº 0224A-0807 | Referencia Catastral | Superficie (m ²) | Superficie Afectada (m ²) | Porcentaxe Afectada |
|----------------------------|----------------------|------------------------------|---------------------------------------|---------------------|
| | 36014A02900689 | 5544,51 | 4211,39 | 75,96% |
| | 36014A02900690 | 135,92 | 135,92 | 100,00% |
| | 36014A02900691 | 339,65 | 339,65 | 100,00% |
| | 36014A02900692 | 338,62 | 338,62 | 100,00% |
| | 36014A02900693 | 618,55 | 367,16 | 59,36% |
| | 36014A02900694 | 401,60 | 401,60 | 100,00% |
| | 36014A02900695 | 528,54 | 528,54 | 100,00% |
| | 36014A02900697 | 111,32 | 111,32 | 100,00% |
| | 36014A02900698 | 338,58 | 338,58 | 100,00% |
| | 36014A02900699 | 158,62 | 158,62 | 100,00% |
| | 36014A02900700 | 468,89 | 468,89 | 100,00% |
| | 36014A02900702 | 272,96 | 228,68 | 83,78% |
| | 36014A02900704 | 1382,07 | 325,23 | 23,53% |
| | 36014A02900709 | 276,07 | 96,47 | 34,94% |
| | 36014A02900736 | 1391,63 | 788,02 | 56,63% |
| | 36014A02900739 | 2287,98 | 920,44 | 40,23% |
| | 36014A02900741 | 533,33 | 533,33 | 100,00% |
| | 36014A02900742 | 464,63 | 233,71 | 50,30% |
| | 36014A02900743 | 369,07 | 362,53 | 98,23% |
| | 36014A02900744 | 61,30 | 61,30 | 100,00% |
| | 36014A02900745 | 323,03 | 323,03 | 100,00% |
| | 36014A02900746 | 297,71 | 297,71 | 100,00% |
| | 36014A02900752 | 499,87 | 442,05 | 88,43% |
| | 36014A02900753 | 5287,35 | 1541,56 | 29,16% |
| | 36014A02900782 | 382,06 | 38,97 | 10,20% |
| | 36014A02900783 | 96,83 | 94,76 | 97,87% |
| | 36014A02900784 | 93,02 | 93,02 | 100,00% |
| | 36014A02900785 | 159,41 | 159,41 | 100,00% |
| | 36014A02900786 | 480,99 | 480,99 | 100,00% |
| | 36014A02900787 | 449,76 | 114,64 | 25,49% |
| | 36014A02900791 | 343,33 | 343,33 | 100,00% |
| | 36014A02900792 | 358,48 | 159,38 | 44,46% |
| | 36014A02900813 | 794,24 | 347,26 | 43,72% |
| | 36014A02900819 | 930,55 | 880,19 | 94,59% |
| | 36014A02900820 | 508,80 | 508,80 | 100,00% |
| | 36014A02900821 | 159,06 | 159,06 | 100,00% |
| | 36014A02900822 | 108,93 | 108,93 | 100,00% |
| | 36014A02900823 | 66,91 | 66,91 | 100,00% |
| | 36014A02900824 | 655,70 | 655,70 | 100,00% |
| | 36014A02900826 | 398,42 | 398,42 | 100,00% |
| | 36014A02900827 | 258,83 | 247,20 | 95,51% |
| | 36014A02900829 | 87,25 | 87,25 | 100,00% |
| | 36014A02900830 | 134,70 | 134,70 | 100,00% |
| | 36014A02900831 | 666,13 | 666,13 | 100,00% |
| | 36014A02900833 | 173,92 | 173,92 | 100,00% |

| Plano Nº 0224A-0807 | Referencia Catastral | Superficie (m ²) | Superficie Afectada (m ²) | Porcentaxe Afectada |
|----------------------------|----------------------|------------------------------|---------------------------------------|---------------------|
| | 36014A02900834 | 284,44 | 284,44 | 100,00% |
| | 36014A02900835 | 93,22 | 93,22 | 100,00% |
| | 36014A02900836 | 72,56 | 72,56 | 100,00% |
| | 36014A02900837 | 77,81 | 77,81 | 100,00% |
| | 36014A02900838 | 292,13 | 292,13 | 100,00% |
| | 36014A02900839 | 142,69 | 142,69 | 100,00% |
| | 36014A02900840 | 590,77 | 581,46 | 98,42% |
| | 36014A02900841 | 538,42 | 169,86 | 31,55% |
| | 36014A02900842 | 405,39 | 304,45 | 75,10% |
| | 36014A02900843 | 1195,54 | 749,05 | 62,65% |
| | 36014A02900845 | 878,61 | 878,61 | 100,00% |
| | 36014A02900846 | 161,67 | 161,67 | 100,00% |
| | 36014A02900847 | 429,53 | 429,53 | 100,00% |
| | 36014A02900848 | 96,24 | 96,24 | 100,00% |
| | 36014A02900849 | 95,86 | 95,86 | 100,00% |
| | 36014A02900850 | 187,52 | 187,52 | 100,00% |
| | 36014A02900851 | 196,95 | 196,95 | 100,00% |
| | 36014A02900852 | 252,61 | 252,61 | 100,00% |
| | 36014A02900853 | 304,38 | 304,38 | 100,00% |
| | 36014A02900854 | 221,21 | 221,21 | 100,00% |
| | 36014A02900855 | 734,22 | 520,03 | 70,83% |
| | 36014A02900861 | 180,81 | 7,54 | 4,17% |
| | 36014A02900864 | 86,78 | 37,71 | 43,45% |
| | 36014A02900865 | 699,44 | 613,29 | 87,68% |
| | 36014A02900867 | 222,08 | 206,42 | 92,95% |
| | 36014A02900868 | 278,66 | 124,43 | 44,65% |
| | 36014A02900869 | 171,55 | 4,02 | 2,34% |
| | 36014A02900870 | 174,58 | 110,59 | 63,35% |
| | 36014A02900875 | 52,03 | 46,83 | 90,00% |
| | 36014A02900876 | 53,35 | 53,35 | 100,00% |
| | 36014A02900877 | 126,00 | 126,00 | 100,00% |
| | 36014A02900878 | 147,58 | 147,58 | 100,00% |
| | 36014A02900879 | 43,49 | 43,49 | 100,00% |
| | 36014A02900880 | 40,99 | 40,99 | 100,00% |
| | 36014A02900881 | 530,94 | 530,94 | 100,00% |
| | 36014A02900882 | 125,01 | 125,01 | 100,00% |
| | 36014A02900883 | 878,40 | 792,62 | 90,23% |
| | 36014A02900884 | 517,54 | 320,50 | 61,93% |
| | 36014A02900885 | 502,53 | 27,44 | 5,46% |
| | 36014A02900886 | 308,12 | 308,12 | 100,00% |
| | 36014A02900887 | 71,17 | 71,17 | 100,00% |
| | 36014A02900888 | 201,81 | 141,61 | 70,17% |
| | 36014A02900918 | 248,05 | 83,70 | 33,74% |
| | 36014A02900919 | 174,56 | 174,56 | 100,00% |
| | 36014A02900920 | 104,41 | 104,41 | 100,00% |

| Plano Nº 0224A-0807 | Referencia Catastral | Superficie (m ²) | Superficie Afectada (m ²) | Porcentaje Afectada |
|----------------------------|----------------------|------------------------------|---------------------------------------|---------------------|
| | 36014A02900921 | 2275,90 | 2118,74 | 93,09% |
| | 36014A02900922 | 377,69 | 211,08 | 55,89% |
| | 36014A02900923 | 40,06 | 40,06 | 100,00% |
| | 36014A02900924 | 196,32 | 114,57 | 58,36% |
| | 36014A02900925 | 67,61 | 67,59 | 99,97% |
| | 36014A02900926 | 56,57 | 56,57 | 100,00% |
| | 36014A02900927 | 974,27 | 99,57 | 10,22% |
| | 36014A02900935 | 605,09 | 91,87 | 15,18% |
| | 36014A02900936 | 648,53 | 648,53 | 100,00% |
| | 36014A02900937 | 790,79 | 790,79 | 100,00% |
| | 36014A02900938 | 47,94 | 47,94 | 100,00% |
| | 36014A02900939 | 263,23 | 263,23 | 100,00% |
| | 36014A02900940 | 853,59 | 853,57 | 100,00% |
| | 36014A02900955 | 799,36 | 295,63 | 36,98% |
| | 36014A02900956 | 186,14 | 186,14 | 100,00% |
| | 36014A02900957 | 1034,11 | 1034,11 | 100,00% |
| | 36014A02900958 | 380,17 | 380,15 | 99,99% |
| | 36014A02900959 | 391,57 | 359,86 | 91,90% |
| | 36014A02900960 | 153,42 | 131,10 | 85,45% |
| | 36014A02900961 | 413,44 | 335,23 | 81,08% |
| | 36014A02900962 | 331,20 | 166,72 | 50,34% |
| | 36014A02901032 | 2072,06 | 83,88 | 4,05% |
| | 36014A02901034 | 1085,89 | 100,43 | 9,25% |
| | 36014A02901035 | 1204,08 | 887,77 | 73,73% |
| | 36014A02901036 | 842,19 | 808,27 | 95,97% |
| | 36014A02901037 | 1192,52 | 889,79 | 74,61% |
| | 36014A02901038 | 1114,64 | 871,81 | 78,21% |
| | 36014A02901039 | 397,41 | 22,35 | 5,62% |
| | 36014A02901040 | 1045,53 | 1008,57 | 96,47% |
| | 36014A02901041 | 667,24 | 219,28 | 32,86% |
| | 36014A02901042 | 1151,66 | 1067,00 | 92,65% |
| | 36014A02901043 | 171,36 | 171,36 | 100,00% |
| | 36014A02901044 | 324,37 | 324,37 | 100,00% |
| | 36014A02901045 | 1107,17 | 1106,06 | 99,90% |
| | 36014A02901046 | 724,65 | 724,65 | 100,00% |
| | 36014A02901047 | 481,69 | 168,05 | 34,89% |
| | 36014A02901126 | 12809,71 | 6835,93 | 53,37% |
| | 36014A02901127 | 23274,00 | 8617,84 | 37,03% |
| | 36014A02901131 | 41684,63 | 4686,96 | 11,24% |
| | 36014A02901133 | 33058,60 | 5072,83 | 15,34% |
| | 36014A02901135 | 6077,90 | 3198,68 | 52,63% |
| | 36014A02901182 | 3975,92 | 2285,82 | 57,49% |
| | 36014A02901183 | 121558,57 | 10213,68 | 8,40% |
| | 36014A02901188 | 383320,33 | 579,79 | 0,15% |
| | 36014A02901190 | 132139,91 | 9283,14 | 7,03% |

| Plano Nº 0224A-0807 | Referencia Catastral | Superficie (m ²) | Superficie Afectada (m ²) | Porcentaxe Afectada |
|----------------------------|----------------------|------------------------------|---------------------------------------|---------------------|
| | 36014A02901193 | 1340,06 | 174,12 | 12,99% |
| | 36014A02906003 | 1935,27 | 1815,88 | 93,83% |
| | 36014A03000038 | 54,72 | 54,72 | 100,00% |
| | 36014A03000039 | 312,37 | 124,05 | 39,71% |
| | 36014A03000040 | 156,03 | 147,32 | 94,42% |
| | 36014A03000041 | 357,93 | 357,93 | 100,00% |
| | 36014A03000042 | 627,80 | 558,01 | 88,88% |
| | 36014A03000043 | 68,37 | 64,43 | 94,23% |
| | 36014A03000048 | 119,73 | 62,42 | 52,14% |
| | 36014A03000276 | 313,11 | 153,62 | 49,06% |
| | 36014A03000277 | 850,22 | 43,83 | 5,15% |
| | 36014A03000280 | 104,63 | 104,63 | 100,00% |
| | 36014A03000281 | 346,76 | 346,76 | 100,00% |
| | 36014A03000282 | 203,90 | 203,90 | 100,00% |
| | 36014A03000283 | 288,28 | 71,71 | 24,88% |
| | 36014A03000284 | 531,64 | 511,04 | 96,13% |
| | 36014A03000285 | 248,99 | 50,60 | 20,32% |
| | 36014A03000290 | 1083,11 | 117,97 | 10,89% |
| | 36014A03000295 | 276,76 | 12,66 | 4,57% |
| | 36014A03000296 | 229,75 | 65,12 | 28,35% |
| | 36014A03000299 | 598,89 | 586,61 | 97,95% |
| | 36014A03000300 | 170,38 | 170,38 | 100,00% |
| | 36014A03000301 | 172,30 | 172,30 | 100,00% |
| | 36014A03000302 | 423,95 | 423,95 | 100,00% |
| | 36014A03000303 | 304,74 | 304,74 | 100,00% |
| | 36014A03000305 | 341,07 | 341,07 | 100,00% |
| | 36014A03000306 | 76,63 | 50,95 | 66,48% |
| | 36014A03000307 | 29,46 | 14,33 | 48,63% |
| | 36014A03000308 | 29,29 | 11,12 | 37,95% |
| | 36014A03000309 | 46,70 | 13,06 | 27,96% |
| | 36014A03000310 | 147,24 | 147,24 | 100,00% |
| | 36014A03000311 | 195,66 | 195,66 | 100,00% |
| | 36014A03000312 | 944,37 | 695,68 | 73,67% |
| | 36014A03000313 | 517,50 | 74,75 | 14,45% |
| | 36014A03000323 | 77,11 | 41,05 | 53,23% |
| | 36014A03000324 | 148,78 | 148,78 | 100,00% |
| | 36014A03000325 | 250,40 | 250,40 | 100,00% |
| | 36014A03000326 | 150,38 | 150,38 | 100,00% |
| | 36014A03000327 | 187,93 | 38,72 | 20,61% |
| | 36014A03000330 | 108,34 | 33,27 | 30,71% |
| | 36014A03000331 | 153,84 | 140,13 | 91,09% |
| | 36014A03000332 | 79,46 | 79,46 | 100,00% |
| | 36014A03000333 | 64,47 | 64,47 | 100,00% |
| | 36014A03000334 | 38,44 | 38,44 | 100,00% |
| | 36014A03000335 | 136,90 | 136,90 | 100,00% |

| Plano Nº 0224A-0807 | Referencia Catastral | Superficie (m ²) | Superficie Afectada (m ²) | Porcentaje Afectada |
|----------------------------|----------------------|------------------------------|---------------------------------------|---------------------|
| | 36014A03000336 | 115,61 | 115,61 | 100,00% |
| | 36014A03000337 | 97,65 | 97,65 | 100,00% |
| | 36014A03000338 | 168,76 | 168,76 | 100,00% |
| | 36014A03000339 | 114,92 | 114,92 | 100,00% |
| | 36014A03000340 | 135,94 | 135,94 | 100,00% |
| | 36014A03000341 | 392,60 | 392,60 | 100,00% |
| | 36014A03000343 | 210,11 | 207,33 | 98,68% |
| | 36014A03000344 | 192,93 | 92,02 | 47,70% |
| | 36014A03000345 | 471,04 | 258,15 | 54,81% |
| | 36014A03000347 | 44,47 | 44,47 | 100,00% |
| | 36014A03000348 | 392,07 | 335,82 | 85,65% |
| | 36014A03000349 | 256,84 | 256,84 | 100,00% |
| | 36014A03000350 | 69,41 | 69,41 | 100,00% |
| | 36014A03000351 | 195,61 | 195,61 | 100,00% |
| | 36014A03000352 | 187,81 | 167,06 | 88,95% |
| | 36014A03000357 | 83,47 | 48,41 | 58,00% |
| | 36014A03000358 | 14,93 | 14,93 | 100,00% |
| | 36014A03000359 | 146,42 | 146,42 | 100,00% |
| | 36014A03000360 | 137,59 | 137,59 | 100,00% |
| | 36014A03000361 | 84,76 | 84,76 | 100,00% |
| | 36014A03000362 | 375,78 | 375,78 | 100,00% |
| | 36014A03000364 | 47,22 | 47,22 | 100,00% |
| | 36014A03000365 | 73,72 | 73,72 | 100,00% |
| | 36014A03000366 | 259,25 | 259,25 | 100,00% |
| | 36014A03000367 | 308,50 | 308,50 | 100,00% |
| | 36014A03000368 | 419,62 | 419,62 | 100,00% |
| | 36014A03000369 | 175,36 | 175,36 | 100,00% |
| | 36014A03000370 | 759,39 | 759,39 | 100,00% |
| | 36014A03000371 | 67,13 | 67,13 | 100,00% |
| | 36014A03000372 | 96,70 | 96,70 | 100,00% |
| | 36014A03000373 | 201,44 | 201,44 | 100,00% |
| | 36014A03000374 | 241,14 | 241,14 | 100,00% |
| | 36014A03000375 | 83,93 | 83,93 | 100,00% |
| | 36014A03000376 | 82,19 | 82,19 | 100,00% |
| | 36014A03000377 | 571,54 | 571,54 | 100,00% |
| | 36014A03000378 | 66,55 | 66,55 | 100,00% |
| | 36014A03000379 | 46,18 | 46,18 | 100,00% |
| | 36014A03000380 | 191,91 | 191,91 | 100,00% |
| | 36014A03000381 | 96,63 | 96,63 | 100,00% |
| | 36014A03000382 | 303,71 | 301,87 | 99,39% |
| | 36014A03000383 | 368,24 | 218,82 | 59,42% |
| | 36014A03000384 | 98,09 | 98,09 | 100,00% |
| | 36014A03000385 | 226,21 | 226,21 | 100,00% |
| | 36014A03000386 | 219,72 | 140,02 | 63,73% |
| | 36014A03000387 | 68,70 | 57,95 | 84,35% |

| Plano Nº 0224A-0807 | Referencia Catastral | Superficie (m ²) | Superficie Afectada (m ²) | Porcentaje Afectada |
|----------------------------|----------------------|------------------------------|---------------------------------------|---------------------|
| | 36014A03000395 | 213,83 | 101,73 | 47,57% |
| | 36014A03000396 | 83,33 | 83,33 | 100,00% |
| | 36014A03000397 | 156,16 | 156,16 | 100,00% |
| | 36014A03000398 | 88,78 | 88,78 | 100,00% |
| | 36014A03000400 | 298,81 | 298,81 | 100,00% |
| | 36014A03000401 | 94,14 | 94,14 | 100,00% |
| | 36014A03000402 | 596,02 | 596,02 | 100,00% |
| | 36014A03000403 | 1438,79 | 329,48 | 22,90% |
| | 36014A03000408 | 346,34 | 15,38 | 4,44% |
| | 36014A03100017 | 455,85 | 111,15 | 24,38% |
| | 36014A03100018 | 888,22 | 68,96 | 7,76% |
| | 36014A03100019 | 82,79 | 22,72 | 27,45% |
| | 36014A03100036 | 721,61 | 82,25 | 11,40% |
| | 36014A03100041 | 76,54 | 28,79 | 37,62% |
| | 36014A03100042 | 184,10 | 183,78 | 99,83% |
| | 36014A03100043 | 289,55 | 219,95 | 75,96% |
| | 36014A03100044 | 63,24 | 45,71 | 72,29% |
| | 36014A03100045 | 89,00 | 66,74 | 74,99% |
| | 36014A03100046 | 90,95 | 90,95 | 100,00% |
| | 36014A03100047 | 209,01 | 163,90 | 78,42% |
| | 36014A03100048 | 590,81 | 590,81 | 100,00% |
| | 36014A03100049 | 478,97 | 454,05 | 94,80% |
| | 36014A03100050 | 186,74 | 186,74 | 100,00% |
| | 36014A03100051 | 260,36 | 260,36 | 100,00% |
| | 36014A03100053 | 55,98 | 55,98 | 100,00% |
| | 36014A03100054 | 134,13 | 134,13 | 100,00% |
| | 36014A03100055 | 209,00 | 209,00 | 100,00% |
| | 36014A03100056 | 609,05 | 389,74 | 63,99% |
| | 36014A03100057 | 23,21 | 23,21 | 100,00% |
| | 36014A03100059 | 193,15 | 193,15 | 100,00% |
| | 36014A03100060 | 188,35 | 188,35 | 100,00% |
| | 36014A03100061 | 341,22 | 341,22 | 100,00% |
| | 36014A03100062 | 66,39 | 63,45 | 95,57% |
| | 36014A03100065 | 262,51 | 99,79 | 38,02% |
| | 36014A03100066 | 240,93 | 96,91 | 40,22% |
| | 36014A03100067 | 282,19 | 83,19 | 29,48% |
| | 36014A03100097 | 92,22 | 8,57 | 9,29% |
| | 36014A03100098 | 142,26 | 59,17 | 41,59% |
| | 36014A03100099 | 135,06 | 71,96 | 53,28% |
| | 36014A03100100 | 156,74 | 101,00 | 64,43% |
| | 36014A03100101 | 59,92 | 14,01 | 23,37% |
| | 36014A03100102 | 94,86 | 94,86 | 100,00% |
| | 36014A03100103 | 121,78 | 88,44 | 72,62% |
| | 36014A03100104 | 101,75 | 15,47 | 15,20% |
| | 36014A03100105 | 95,37 | 95,37 | 100,00% |

| Plano Nº 0224A-0807 | Referencia Catastral | Superficie (m ²) | Superficie Afectada (m ²) | Porcentaje Afectada |
|----------------------------|----------------------|------------------------------|---------------------------------------|---------------------|
| | 36014A03100106 | 90,62 | 90,62 | 100,00% |
| | 36014A03100107 | 242,44 | 242,44 | 100,00% |
| | 36014A03100108 | 269,12 | 266,49 | 99,02% |
| | 36014A03100109 | 291,38 | 13,50 | 4,63% |
| | 36014A03100110 | 184,99 | 138,25 | 74,73% |
| | 36014A03100112 | 192,35 | 192,35 | 100,00% |
| | 36014A03100113 | 200,40 | 200,40 | 100,00% |
| | 36014A03100114 | 136,82 | 136,82 | 100,00% |
| | 36014A03100115 | 185,58 | 158,05 | 85,16% |
| | 36014A03100116 | 164,64 | 164,64 | 100,00% |
| | 36014A03100117 | 230,00 | 230,00 | 100,00% |
| | 36014A03100118 | 214,55 | 214,55 | 100,00% |
| | 36014A03100119 | 350,76 | 321,89 | 91,77% |
| | 36014A03100120 | 243,90 | 243,90 | 100,00% |
| | 36014A03100121 | 182,76 | 182,76 | 100,00% |
| | 36014A03100122 | 90,01 | 90,01 | 100,00% |
| | 36014A03100123 | 69,72 | 69,72 | 100,00% |
| | 36014A03100124 | 65,71 | 65,71 | 100,00% |
| | 36014A03100125 | 79,98 | 79,98 | 100,00% |
| | 36014A03100140 | 1092,98 | 124,38 | 11,38% |
| | 36014A03100144 | 183,16 | 26,81 | 14,63% |
| | 36014A03100146 | 702,09 | 627,18 | 89,33% |
| | 36014A03100149 | 1001,97 | 224,81 | 22,44% |
| | 36014A03100150 | 803,94 | 423,80 | 52,71% |
| | 36014A03100151 | 728,34 | 363,43 | 49,90% |
| | 36014A03100152 | 154,49 | 154,49 | 100,00% |
| | 36014A03100153 | 131,24 | 131,24 | 100,00% |
| | 36014A03100154 | 100,99 | 100,99 | 100,00% |
| | 36014A03100155 | 95,01 | 95,01 | 100,00% |
| | 36014A03100156 | 1368,89 | 969,39 | 70,82% |
| | 36014A03100157 | 121,55 | 121,55 | 100,00% |
| | 36014A03100158 | 53,54 | 53,54 | 100,00% |
| | 36014A03100160 | 272,80 | 37,68 | 13,81% |
| | 36014A03100242 | 96,63 | 19,56 | 20,24% |
| | 36014A03100306 | 188,74 | 188,74 | 100,00% |
| | 36014A03100307 | 173,32 | 173,32 | 100,00% |
| | 36014A03100308 | 213,10 | 126,42 | 59,33% |
| | 36014A03100310 | 791,24 | 532,21 | 67,26% |
| | 36014A03100311 | 89,70 | 83,29 | 92,86% |
| | 36014A03100312 | 201,27 | 185,87 | 92,35% |
| | 36014A03100313 | 293,93 | 268,09 | 91,21% |
| | 36014A03100314 | 72,18 | 59,28 | 82,12% |
| | 36014A03100315 | 69,47 | 69,47 | 100,00% |
| | 36014A03100316 | 374,87 | 201,97 | 53,88% |
| | 36014A03100317 | 325,32 | 169,42 | 52,08% |

| Plano Nº 0224A-0807 | Referencia Catastral | Superficie (m ²) | Superficie Afectada (m ²) | Porcentaxe Afectada |
|----------------------------|----------------------|------------------------------|---------------------------------------|---------------------|
| | 36014A03100351 | 62,08 | 10,60 | 17,07% |
| | 36014A03100352 | 57,48 | 18,07 | 31,43% |
| | 36014A03100353 | 210,84 | 150,16 | 71,22% |
| | 36014A03100356 | 94,63 | 92,95 | 98,22% |
| | 36014A03100357 | 84,25 | 47,58 | 56,48% |
| | 36014A03100361 | 77,34 | 13,45 | 17,39% |
| | 36014A03100362 | 89,88 | 77,91 | 86,68% |
| | 36014A03100363 | 45,97 | 45,97 | 100,00% |
| | 36014A03100364 | 64,79 | 64,79 | 100,00% |
| | 36014A03100365 | 155,34 | 155,34 | 100,00% |
| | 36014A03100366 | 265,59 | 265,59 | 100,00% |
| | 36014A03100367 | 267,25 | 267,25 | 100,00% |
| | 36014A03100368 | 251,02 | 251,02 | 100,00% |
| | 36014A03100370 | 75,13 | 75,13 | 100,00% |
| | 36014A03100371 | 62,87 | 62,87 | 100,00% |
| | 36014A03100372 | 89,83 | 89,83 | 100,00% |
| | 36014A03100373 | 68,07 | 68,07 | 100,00% |
| | 36014A03100374 | 150,77 | 150,77 | 100,00% |
| | 36014A03100375 | 392,51 | 392,51 | 100,00% |
| | 36014A03100377 | 127,32 | 127,32 | 100,00% |
| | 36014A03100378 | 117,50 | 117,50 | 100,00% |
| | 36014A03100379 | 9,77 | 9,77 | 100,00% |
| | 36014A03100380 | 87,97 | 67,05 | 76,21% |
| | 36014A03100382 | 106,15 | 105,32 | 99,22% |
| | 36014A03100383 | 101,78 | 101,78 | 100,00% |
| | 36014A03100385 | 199,45 | 67,79 | 33,99% |
| | 36014A03100387 | 403,29 | 335,72 | 83,25% |
| | 36014A03100388 | 430,80 | 404,73 | 93,95% |
| | 36014A03100389 | 126,65 | 126,65 | 100,00% |
| | 36014A03100390 | 291,89 | 291,89 | 100,00% |
| | 36014A03100392 | 981,99 | 113,19 | 11,53% |
| | 36014A03100400 | 63,25 | 3,88 | 6,13% |
| | 36014A03100457 | 1233,72 | 240,96 | 19,53% |
| | 36014A03100459 | 132,10 | 55,98 | 42,37% |
| | 36014A03100460 | 97,04 | 97,04 | 100,00% |
| | 36014A03100461 | 109,35 | 21,89 | 20,02% |
| | 36014A03100462 | 603,15 | 545,91 | 90,51% |
| | 36014A03100463 | 264,71 | 264,71 | 100,00% |
| | 36014A03100464 | 263,33 | 263,33 | 100,00% |
| | 36014A03100465 | 281,49 | 281,49 | 100,00% |
| | 36014A03100466 | 169,48 | 169,48 | 100,00% |
| | 36014A03100467 | 99,47 | 66,22 | 66,57% |
| | 36014A03100468 | 202,74 | 79,31 | 39,12% |
| | 36014A03100471 | 334,70 | 42,34 | 12,65% |
| | 36014A03100473 | 1127,01 | 208,03 | 18,46% |

| Plano Nº 0224A-0807 | Referencia Catastral | Superficie (m ²) | Superficie Afectada (m ²) | Porcentaxe Afectada |
|----------------------------|----------------------|------------------------------|---------------------------------------|---------------------|
| | 36014A03100475 | 386,60 | 15,54 | 4,02% |
| | 36014A03100485 | 163,62 | 115,70 | 70,71% |
| | 36014A03100486 | 239,85 | 239,55 | 99,87% |
| | 36014A03100487 | 278,84 | 278,84 | 100,00% |
| | 36014A03100488 | 194,77 | 194,77 | 100,00% |
| | 36014A03100489 | 212,46 | 212,46 | 100,00% |
| | 36014A03100490 | 229,26 | 229,26 | 100,00% |
| | 36014A03100491 | 122,18 | 121,88 | 99,75% |
| | 36014A03100492 | 59,23 | 18,84 | 31,81% |
| | 36014A03101170 | 13833,82 | 159,50 | 1,15% |
| | 36014A03101211 | 22,34 | 22,34 | 100,00% |
| | 36014A03101215 | 109,42 | 109,42 | 100,00% |
| | 36014A03101297 | 1515,25 | 922,87 | 60,91% |
| | 36014A03101298 | 40,23 | 40,23 | 100,00% |
| | 36014A03101301 | 5823,60 | 759,33 | 13,04% |
| | 36014A03500011 | 329,77 | 126,51 | 38,36% |
| | 36014A03500012 | 831,09 | 726,30 | 87,39% |
| | 36014A03500013 | 519,27 | 422,23 | 81,31% |
| | 36014A03500014 | 194,80 | 124,62 | 63,97% |
| | 36014A03500016 | 195,48 | 93,64 | 47,90% |
| | 36014A03500018 | 242,13 | 68,19 | 28,16% |
| | 36014A03500021 | 136,73 | 10,98 | 8,03% |
| | 36014A03500022 | 415,38 | 159,87 | 38,49% |
| | 36014A03500024 | 558,08 | 536,25 | 96,09% |
| | 36014A03500026 | 152,06 | 152,06 | 100,00% |
| | 36014A03500028 | 247,96 | 247,96 | 100,00% |
| | 36014A03500029 | 238,22 | 238,22 | 100,00% |
| | 36014A03500030 | 762,24 | 683,57 | 89,68% |
| | 36014A03500031 | 95,92 | 56,49 | 58,89% |
| | 36014A03500032 | 81,24 | 81,24 | 100,00% |
| | 36014A03500033 | 123,00 | 90,45 | 73,53% |
| | 36014A03500034 | 399,81 | 249,64 | 62,44% |
| | 36014A03500035 | 460,04 | 413,46 | 89,87% |
| | 36014A03500036 | 112,13 | 112,13 | 100,00% |
| | 36014A03500037 | 163,85 | 163,85 | 100,00% |
| | 36014A03500038 | 241,72 | 154,15 | 63,77% |
| | 36014A03500039 | 327,84 | 226,88 | 69,20% |
| | 36014A03500040 | 385,24 | 189,82 | 49,27% |
| | 36014A03500041 | 183,95 | 174,46 | 94,84% |
| | 36014A03500042 | 306,85 | 152,27 | 49,62% |
| | 36014A03500043 | 352,68 | 219,41 | 62,21% |
| | 36014A03500044 | 2159,02 | 747,21 | 34,61% |
| | 36014A03500048 | 597,23 | 505,27 | 84,60% |
| | 36014A03500049 | 608,33 | 72,56 | 11,93% |
| | 36014A03500050 | 609,05 | 2,97 | 0,49% |

| Plano Nº 0224A-0807 | Referencia Catastral | Superficie (m ²) | Superficie Afectada (m ²) | Porcentaxe Afectada |
|----------------------------|----------------------|------------------------------|---------------------------------------|---------------------|
| | 36014A03500052 | 1243,95 | 47,00 | 3,78% |
| | 36014A03500055 | 102,97 | 72,23 | 70,14% |
| | 36014A03500057 | 161,83 | 160,24 | 99,02% |
| | 36014A03500058 | 64,83 | 64,83 | 100,00% |
| | 36014A03500059 | 369,13 | 318,94 | 86,40% |
| | 36014A03500064 | 614,06 | 359,45 | 58,54% |
| | 36014A03500065 | 425,03 | 421,26 | 99,11% |
| | 36014A03500068 | 267,33 | 267,33 | 100,00% |
| | 36014A03500070 | 37,04 | 37,04 | 100,00% |
| | 36014A03500072 | 105,00 | 105,00 | 100,00% |
| | 36014A03500073 | 54,92 | 54,92 | 100,00% |
| | 36014A03500075 | 75,93 | 75,93 | 100,00% |
| | 36014A03500076 | 124,94 | 124,94 | 100,00% |
| | 36014A03500083 | 779,59 | 432,04 | 55,42% |
| | 36014A03500084 | 585,06 | 576,15 | 98,48% |
| | 36014A03500085 | 498,62 | 498,62 | 100,00% |
| | 36014A03500092 | 213,73 | 55,35 | 25,90% |
| | 36014A03500094 | 151,59 | 111,60 | 73,62% |
| | 36014A03500096 | 362,91 | 360,21 | 99,26% |
| | 36014A03500098 | 112,37 | 112,37 | 100,00% |
| | 36014A03500099 | 188,55 | 188,55 | 100,00% |
| | 36014A03500100 | 265,21 | 107,02 | 40,35% |
| | 36014A03500101 | 165,57 | 165,57 | 100,00% |
| | 36014A03500102 | 131,43 | 131,43 | 100,00% |
| | 36014A03500103 | 235,60 | 235,60 | 100,00% |
| | 36014A03500105 | 881,56 | 881,56 | 100,00% |
| | 36014A03500106 | 601,20 | 529,32 | 88,04% |
| | 36014A03500108 | 28,59 | 28,59 | 100,00% |
| | 36014A03500109 | 37,65 | 37,65 | 100,00% |
| | 36014A03500110 | 424,34 | 404,78 | 95,39% |
| | 36014A03500111 | 641,14 | 129,69 | 20,23% |
| | 36014A03500114 | 490,50 | 55,07 | 11,23% |
| | 36014A03500115 | 300,70 | 31,89 | 10,61% |
| | 36014A03500118 | 93,45 | 93,45 | 100,00% |
| | 36014A03500119 | 157,86 | 65,98 | 41,79% |
| | 36014A03500120 | 222,85 | 157,46 | 70,66% |
| | 36014A03500122 | 35,80 | 7,17 | 20,02% |
| | 36014A03500123 | 807,49 | 12,20 | 1,51% |
| | 36014A03500125 | 1910,84 | 1401,55 | 73,35% |
| | 36014A03500127 | 488,21 | 42,99 | 8,81% |
| | 36014A03500128 | 1040,03 | 561,46 | 53,98% |
| | 36014A03500131 | 1813,45 | 1364,82 | 75,26% |
| | 36014A03500161 | 245,55 | 38,70 | 15,76% |
| | 36014A03500162 | 232,36 | 115,12 | 49,54% |
| | 36014A03500163 | 190,14 | 149,47 | 78,61% |

| Plano Nº 0224A-0807 | Referencia Catastral | Superficie (m ²) | Superficie Afectada (m ²) | Porcentaje Afectada |
|----------------------------|----------------------|------------------------------|---------------------------------------|---------------------|
| | 36014A03500164 | 450,84 | 359,21 | 79,68% |
| | 36014A03500166 | 106,09 | 87,05 | 82,05% |
| | 36014A03500170 | 509,21 | 267,00 | 52,43% |
| | 36014A03500172 | 736,18 | 369,63 | 50,21% |
| | 36014A03500174 | 657,46 | 365,65 | 55,62% |
| | 36014A03500175 | 201,80 | 93,59 | 46,38% |
| | 36014A03500176 | 342,02 | 92,42 | 27,02% |
| | 36014A03500177 | 142,15 | 118,77 | 83,55% |
| | 36014A03500178 | 298,60 | 144,57 | 48,42% |
| | 36014A03500180 | 190,37 | 100,34 | 52,71% |
| | 36014A03500181 | 128,61 | 39,80 | 30,94% |
| | 36014A03500182 | 51,86 | 51,86 | 100,00% |
| | 36014A03500183 | 214,76 | 129,15 | 60,14% |
| | 36014A03500184 | 152,75 | 86,32 | 56,51% |
| | 36014A03500185 | 370,71 | 234,93 | 63,37% |
| | 36014A03500186 | 562,74 | 326,06 | 57,94% |
| | 36014A03500187 | 197,55 | 91,77 | 46,46% |
| | 36014A03500188 | 247,73 | 130,64 | 52,74% |
| | 36014A03500189 | 235,28 | 122,97 | 52,27% |
| | 36014A03500192 | 168,82 | 168,82 | 100,00% |
| | 36014A03500193 | 441,78 | 77,00 | 17,43% |
| | 36014A03500194 | 47,41 | 16,95 | 35,75% |
| | 36014A03500195 | 184,13 | 151,28 | 82,16% |
| | 36014A03500196 | 527,62 | 527,62 | 100,00% |
| | 36014A03500199 | 54,49 | 54,49 | 100,00% |
| | 36014A03500200 | 38,42 | 38,42 | 100,00% |
| | 36014A03500201 | 38,08 | 38,08 | 100,00% |
| | 36014A03500202 | 23,93 | 23,93 | 100,00% |
| | 36014A03500203 | 57,43 | 57,43 | 100,00% |
| | 36014A03500204 | 100,37 | 95,70 | 95,35% |
| | 36014A03500205 | 1222,85 | 530,03 | 43,34% |
| | 36014A03500207 | 587,52 | 585,91 | 99,73% |
| | 36014A03500208 | 272,10 | 272,10 | 100,00% |
| | 36014A03500209 | 53,61 | 53,61 | 100,00% |
| | 36014A03500211 | 643,62 | 499,01 | 77,53% |
| | 36014A03500212 | 360,11 | 278,51 | 77,34% |
| | 36014A03500214 | 123,54 | 82,53 | 66,80% |
| | 36014A03500215 | 135,89 | 135,89 | 100,00% |
| | 36014A03500216 | 101,65 | 101,65 | 100,00% |
| | 36014A03500217 | 114,43 | 114,43 | 100,00% |
| | 36014A03500218 | 623,11 | 563,58 | 90,45% |
| | 36014A03500220 | 268,40 | 24,00 | 8,94% |
| | 36014A03500222 | 840,97 | 230,74 | 27,44% |
| | 36014A03500224 | 637,40 | 264,48 | 41,49% |
| | 36014A03500225 | 368,66 | 366,53 | 99,42% |

| Plano Nº 0224A-0807 | Referencia Catastral | Superficie (m ²) | Superficie Afectada (m ²) | Porcentaje Afectada |
|----------------------------|----------------------|------------------------------|---------------------------------------|---------------------|
| | 36014A03500226 | 294,42 | 294,42 | 100,00% |
| | 36014A03500227 | 222,49 | 222,49 | 100,00% |
| | 36014A03500228 | 103,36 | 103,36 | 100,00% |
| | 36014A03500229 | 120,44 | 120,44 | 100,00% |
| | 36014A03500230 | 52,87 | 52,87 | 100,00% |
| | 36014A03500231 | 85,67 | 85,67 | 100,00% |
| | 36014A03500232 | 117,49 | 117,49 | 100,00% |
| | 36014A03500233 | 71,52 | 71,52 | 100,00% |
| | 36014A03500242 | 221,49 | 77,90 | 35,17% |
| | 36014A03500951 | 14390,38 | 1771,39 | 12,31% |
| | 36014A03500969 | 44356,56 | 12298,37 | 27,73% |
| | 36014A03500970 | 59,02 | 59,02 | 99,99% |
| | 36014A03500972 | 1024,93 | 376,66 | 36,75% |
| | 36014A03500973 | 650,24 | 510,87 | 78,57% |
| | 36014A03500974 | 287,75 | 287,75 | 100,00% |
| | 36014A03500976 | 1080,92 | 403,03 | 37,29% |
| | 36014A03501076 | 878263,83 | 8385,98 | 0,95% |
| | 36014A03501089 | 44,90 | 44,90 | 100,00% |
| | 36014A03600525 | 7825,05 | 324,57 | 4,15% |
| | 36014A03600530 | 80986,08 | 15352,28 | 18,96% |
| | 36014A03600537 | 303,71 | 48,04 | 15,82% |
| | 36014A03600550 | 317,97 | 170,80 | 53,71% |
| | 36014A03700008 | 7884,86 | 4665,20 | 59,17% |
| | 36014A03700027 | 244,59 | 81,29 | 33,24% |
| | 36014A03700028 | 121,27 | 114,83 | 94,69% |
| | 36014A03700029 | 207,70 | 207,70 | 100,00% |
| | 36014A03700030 | 336,20 | 336,20 | 100,00% |
| | 36014A03700031 | 404,11 | 404,11 | 100,00% |
| | 36014A03700032 | 130,99 | 130,99 | 100,00% |
| | 36014A03700033 | 147,00 | 147,00 | 100,00% |
| | 36014A03700034 | 127,76 | 105,82 | 82,83% |
| | 36014A03700035 | 113,83 | 84,78 | 74,48% |
| | 36014A03700036 | 255,30 | 168,13 | 65,86% |
| | 36014A03700037 | 271,93 | 271,93 | 100,00% |
| | 36014A03700038 | 133,14 | 133,14 | 100,00% |
| | 36014A03700039 | 119,16 | 64,23 | 53,90% |
| | 36014A03700040 | 227,74 | 102,39 | 44,96% |
| | 36014A03700041 | 1366,76 | 1307,38 | 95,66% |
| | 36014A03700045 | 163,39 | 11,62 | 7,11% |
| | 36014A03700046 | 78,06 | 78,06 | 100,00% |
| | 36014A03700047 | 237,76 | 104,77 | 44,07% |
| | 36014A03700048 | 84,77 | 53,90 | 63,59% |
| | 36014A03700092 | 86,66 | 3,74 | 4,32% |
| | 36014A03700093 | 91,91 | 14,29 | 15,54% |
| | 36014A03700094 | 149,43 | 38,63 | 25,85% |

| Plano Nº 0224A-0807 | Referencia Catastral | Superficie (m ²) | Superficie Afectada (m ²) | Porcentaje Afectada |
|----------------------------|----------------------|------------------------------|---------------------------------------|---------------------|
| | 36014A03700095 | 47,82 | 8,96 | 18,75% |
| | 36014A03700096 | 48,90 | 47,32 | 96,77% |
| | 36014A03700097 | 45,26 | 45,26 | 100,00% |
| | 36014A03700098 | 336,42 | 323,22 | 96,08% |
| | 36014A03700099 | 301,96 | 300,21 | 99,42% |
| | 36014A03700100 | 126,60 | 126,60 | 100,00% |
| | 36014A03700101 | 114,08 | 114,08 | 100,00% |
| | 36014A03700102 | 86,15 | 80,16 | 93,05% |
| | 36014A03700103 | 272,65 | 249,66 | 91,57% |
| | 36014A03700104 | 186,40 | 186,40 | 100,00% |
| | 36014A03700105 | 152,51 | 152,51 | 100,00% |
| | 36014A03700106 | 64,42 | 64,42 | 100,00% |
| | 36014A03700107 | 67,84 | 61,18 | 90,17% |
| | 36014A03700108 | 166,28 | 166,27 | 99,99% |
| | 36014A03700109 | 111,31 | 111,31 | 100,00% |
| | 36014A03700110 | 77,90 | 77,90 | 100,00% |
| | 36014A03700113 | 112,74 | 112,74 | 100,00% |
| | 36014A03700115 | 189,22 | 117,60 | 62,15% |
| | 36014A03700116 | 141,12 | 141,12 | 100,00% |
| | 36014A03700117 | 96,00 | 96,00 | 100,00% |
| | 36014A03700118 | 181,22 | 181,22 | 100,00% |
| | 36014A03700119 | 90,30 | 90,30 | 100,00% |
| | 36014A03700120 | 71,03 | 71,03 | 100,00% |
| | 36014A03700121 | 24,59 | 24,59 | 100,00% |
| | 36014A03700122 | 49,31 | 49,31 | 100,00% |
| | 36014A03700123 | 55,17 | 55,17 | 100,00% |
| | 36014A03700124 | 22,67 | 22,67 | 100,00% |
| | 36014A03700125 | 254,48 | 254,48 | 100,00% |
| | 36014A03700126 | 262,22 | 262,22 | 100,00% |
| | 36014A03700127 | 82,60 | 82,60 | 100,00% |
| | 36014A03700128 | 57,54 | 57,54 | 100,00% |
| | 36014A03700129 | 77,28 | 77,28 | 100,00% |
| | 36014A03700130 | 825,84 | 273,06 | 33,06% |
| | 36014A03700134 | 114,31 | 114,31 | 100,00% |
| | 36014A03700135 | 96,49 | 96,49 | 100,00% |
| | 36014A03700136 | 69,83 | 60,77 | 87,03% |
| | 36014A03700137 | 72,94 | 40,82 | 55,96% |
| | 36014A03700138 | 70,77 | 36,38 | 51,40% |
| | 36014A03700139 | 161,90 | 161,90 | 100,00% |
| | 36014A03700145 | 170,35 | 170,35 | 100,00% |
| | 36014A03700146 | 473,96 | 96,89 | 20,44% |
| | 36014A03700159 | 264,49 | 46,18 | 17,46% |
| | 36014A03700162 | 97,96 | 27,86 | 28,44% |
| | 36014A03700163 | 441,46 | 149,34 | 33,83% |
| | 36014A03700164 | 74,05 | 38,38 | 51,83% |

| Plano Nº 0224A-0807 | Referencia Catastral | Superficie (m ²) | Superficie Afectada (m ²) | Porcentaje Afectada |
|----------------------------|----------------------|------------------------------|---------------------------------------|---------------------|
| | 36014A03700165 | 334,10 | 110,98 | 33,22% |
| | 36014A03700166 | 266,92 | 153,45 | 57,49% |
| | 36014A03700168 | 144,89 | 17,26 | 11,91% |
| | 36014A03700169 | 137,39 | 137,39 | 100,00% |
| | 36014A03700175 | 133,38 | 10,87 | 8,15% |
| | 36014A03700181 | 143929,58 | 10469,55 | 7,27% |
| | 36014A03700214 | 224,33 | 91,14 | 40,63% |
| | 36014A03700215 | 366,82 | 363,78 | 99,17% |
| | 36014A03700216 | 266,73 | 266,73 | 100,00% |
| | 36014A03700217 | 602,39 | 445,97 | 74,03% |
| | 36014A03700226 | 95,22 | 67,12 | 70,49% |
| | 36014A03800006 | 2208,44 | 1615,42 | 73,15% |
| | 36014A03800008 | 310,67 | 171,82 | 55,31% |
| | 36014A03800009 | 254,48 | 254,48 | 100,00% |
| | 36014A03800010 | 169,66 | 169,66 | 100,00% |
| | 36014A03800011 | 163,44 | 163,44 | 100,00% |
| | 36014A03800012 | 235,85 | 224,80 | 95,32% |
| | 36014A03800013 | 117,24 | 48,43 | 41,31% |
| | 36014A03800014 | 92,53 | 21,02 | 22,72% |
| | 36014A03800036 | 130,55 | 66,13 | 50,65% |
| | 36014A03800037 | 135,93 | 75,99 | 55,90% |
| | 36014A03800038 | 94,39 | 94,39 | 100,00% |
| | 36014A03800039 | 108,64 | 104,09 | 95,82% |
| | 36014A03800041 | 231,27 | 62,22 | 26,90% |
| | 36014A03800140 | 192,56 | 8,86 | 4,60% |
| | 36014A03800141 | 185,48 | 28,12 | 15,16% |
| | 36014A03800142 | 562,94 | 472,63 | 83,96% |
| | 36014A03800145 | 60,83 | 60,83 | 100,00% |
| | 36014A03800146 | 52,23 | 52,23 | 100,00% |
| | 36014A03800147 | 50,45 | 50,45 | 100,00% |
| | 36014A03800148 | 34,37 | 34,37 | 100,00% |
| | 36014A03800149 | 51,28 | 51,28 | 100,00% |
| | 36014A03800152 | 621,03 | 621,03 | 100,00% |
| | 36014A03800153 | 278,72 | 278,72 | 100,00% |
| | 36014A03800154 | 254,07 | 254,07 | 100,00% |
| | 36014A03800155 | 269,20 | 269,20 | 100,00% |
| | 36014A03800156 | 428,64 | 428,64 | 100,00% |
| | 36014A03800157 | 200,15 | 181,59 | 90,73% |
| | 36014A03800158 | 120,56 | 74,95 | 62,17% |
| | 36014A03800159 | 212,77 | 61,89 | 29,09% |
| | 36014A03800161 | 315,63 | 17,33 | 5,49% |
| | 36014A03800163 | 80,46 | 80,46 | 100,00% |
| | 36014A03800164 | 540,31 | 540,31 | 100,00% |
| | 36014A03800165 | 406,61 | 55,57 | 13,67% |
| | 36014A03800166 | 93,73 | 30,23 | 32,26% |

| Plano Nº 0224A-0807 | Referencia Catastral | Superficie (m ²) | Superficie Afectada (m ²) | Porcentaje Afectada |
|----------------------------|----------------------|------------------------------|---------------------------------------|---------------------|
| | 36014A03800167 | 413,65 | 328,57 | 79,43% |
| | 36014A03800168 | 110,77 | 110,77 | 100,00% |
| | 36014A03800188 | 754,76 | 733,09 | 97,13% |
| | 36014A03800189 | 333,16 | 274,66 | 82,44% |
| | 36014A03800217 | 585,48 | 93,65 | 16,00% |
| | 36014A03800219 | 230,22 | 132,75 | 57,66% |
| | 36014A03800220 | 223,94 | 12,58 | 5,62% |
| | 36014A03800235 | 255,26 | 54,12 | 21,20% |
| | 36014A03800236 | 174,83 | 166,28 | 95,11% |
| | 36014A03800237 | 278,51 | 278,51 | 100,00% |
| | 36014A03800238 | 178,99 | 164,02 | 91,64% |
| | 36014A03800239 | 200,76 | 200,76 | 100,00% |
| | 36014A03800240 | 125,75 | 125,75 | 100,00% |
| | 36014A03800241 | 120,03 | 120,03 | 100,00% |
| | 36014A03800243 | 307,90 | 307,90 | 100,00% |
| | 36014A03800245 | 305,77 | 305,77 | 100,00% |
| | 36014A03800246 | 613,74 | 611,21 | 99,59% |
| | 36014A03800247 | 197,38 | 43,18 | 21,87% |
| | 36014A03800248 | 63,05 | 63,05 | 100,00% |
| | 36014A03800249 | 71,02 | 71,02 | 100,00% |
| | 36014A03800250 | 168,74 | 46,03 | 27,28% |
| | 36014A03800251 | 21,85 | 21,85 | 100,00% |
| | 36014A03800252 | 175,44 | 95,31 | 54,32% |
| | 36014A03800254 | 227,03 | 175,17 | 77,16% |
| | 36014A03800255 | 334,26 | 134,48 | 40,23% |
| | 36014A03800256 | 236,77 | 54,86 | 23,17% |
| | 36014A03800257 | 173,42 | 173,42 | 100,00% |
| | 36014A03800258 | 62,47 | 42,00 | 67,22% |
| | 36014A03800259 | 49,11 | 49,11 | 100,00% |
| | 36014A03800277 | 98,94 | 98,94 | 100,00% |
| | 36014A03800278 | 151,01 | 151,01 | 100,00% |
| | 36014A03800279 | 311,56 | 260,11 | 83,49% |
| | 36014A03800280 | 129,86 | 59,88 | 46,11% |
| | 36014A03800281 | 168,19 | 30,94 | 18,40% |
| | 36014A03800295 | 349,00 | 103,83 | 29,75% |
| | 36014A03800296 | 319,21 | 171,36 | 53,68% |
| | 36014A03800297 | 248,12 | 154,95 | 62,45% |
| | 36014A03800298 | 164,61 | 164,61 | 100,00% |
| | 36014A03800299 | 135,14 | 48,23 | 35,69% |
| | 36014A03800300 | 164,90 | 164,90 | 100,00% |
| | 36014A03800301 | 126,47 | 126,47 | 100,00% |
| | 36014A03800302 | 634,85 | 326,25 | 51,39% |
| | 36014A03800303 | 237,97 | 237,97 | 100,00% |
| | 36014A03800304 | 241,43 | 241,43 | 100,00% |
| | 36014A03800305 | 200,68 | 200,68 | 100,00% |

| Plano Nº 0224A-0807 | Referencia Catastral | Superficie (m ²) | Superficie Afectada (m ²) | Porcentaxe Afectada |
|----------------------------|----------------------|------------------------------|---------------------------------------|---------------------|
| | 36014A03800319 | 837,91 | 837,91 | 100,00% |
| | 36014A03800321 | 400,78 | 400,78 | 100,00% |
| | 36014A03800324 | 336,99 | 336,99 | 100,00% |
| | 36014A03800371 | 311,77 | 12,36 | 3,96% |
| | 36014A03800373 | 232,06 | 161,97 | 69,80% |
| | 36014A03800374 | 96,20 | 87,65 | 91,11% |
| | 36014A03800375 | 525,02 | 455,18 | 86,70% |
| | 36014A03800376 | 481,79 | 458,05 | 95,07% |
| | 36014A03800377 | 461,14 | 459,97 | 99,75% |
| | 36014A03800379 | 107,10 | 107,10 | 100,00% |
| | 36014A03800380 | 104,79 | 104,79 | 100,00% |
| | 36014A03800381 | 657,52 | 212,70 | 32,35% |
| | 36014A03800383 | 174,62 | 174,62 | 100,00% |
| | 36014A03800384 | 134,16 | 134,16 | 100,00% |
| | 36014A03800385 | 471,31 | 457,19 | 97,01% |
| | 36014A03800386 | 331,24 | 71,11 | 21,47% |
| | 36014A03800387 | 69,70 | 38,41 | 55,11% |
| | 36014A03800388 | 71,21 | 71,21 | 100,00% |
| | 36014A03800389 | 57,82 | 57,82 | 100,00% |
| | 36014A03800390 | 759,88 | 242,10 | 31,86% |
| | 36014A03800391 | 365,11 | 136,32 | 37,34% |
| | 36014A03800392 | 443,78 | 135,32 | 30,49% |
| | 36014A03800393 | 466,34 | 466,34 | 100,00% |
| | 36014A03800395 | 532,32 | 532,32 | 100,00% |
| | 36014A03800396 | 33,16 | 33,16 | 100,00% |
| | 36014A03800397 | 45,13 | 45,13 | 100,00% |
| | 36014A03800398 | 64,43 | 64,43 | 100,00% |
| | 36014A03800399 | 166,51 | 166,51 | 100,00% |
| | 36014A03800401 | 382,59 | 382,59 | 100,00% |
| | 36014A03800402 | 99,89 | 58,11 | 58,17% |
| | 36014A03800403 | 200,54 | 92,94 | 46,34% |
| | 36014A03800411 | 193,93 | 107,49 | 55,42% |
| | 36014A03800414 | 280,12 | 191,65 | 68,42% |
| | 36014A03800416 | 229,99 | 229,99 | 100,00% |
| | 36014A03800417 | 158,61 | 158,61 | 100,00% |
| | 36014A03800418 | 309,37 | 309,37 | 100,00% |
| | 36014A03800419 | 369,01 | 344,74 | 93,42% |
| | 36014A03800420 | 98,12 | 86,77 | 88,43% |
| | 36014A03800421 | 131,03 | 117,70 | 89,83% |
| | 36014A03800422 | 154,75 | 135,45 | 87,53% |
| | 36014A03800423 | 76,04 | 64,85 | 85,28% |
| | 36014A03800424 | 277,82 | 277,82 | 100,00% |
| | 36014A03800425 | 150,16 | 96,57 | 64,31% |
| | 36014A03800426 | 212,24 | 108,78 | 51,25% |
| | 36014A03800427 | 371,27 | 163,21 | 43,96% |

| Plano Nº 0224A-0807 | Referencia Catastral | Superficie (m ²) | Superficie Afectada (m ²) | Porcentaxe Afectada |
|----------------------------|----------------------|------------------------------|---------------------------------------|---------------------|
| | 36014A03800469 | 127,12 | 127,12 | 100,00% |
| | 36014A03800470 | 52,96 | 52,96 | 100,00% |
| | 36014A03800471 | 675,01 | 517,04 | 76,60% |
| | 36014A03800472 | 179,93 | 99,65 | 55,38% |
| | 36014A03800473 | 197,49 | 197,49 | 100,00% |
| | 36014A03800474 | 256,23 | 256,23 | 100,00% |
| | 36014A03800475 | 183,47 | 183,47 | 100,00% |
| | 36014A03800476 | 235,76 | 235,76 | 100,00% |
| | 36014A03800477 | 271,10 | 271,10 | 100,00% |
| | 36014A03800478 | 290,18 | 290,18 | 100,00% |
| | 36014A03800479 | 227,82 | 227,82 | 100,00% |
| | 36014A03800480 | 276,93 | 276,93 | 100,00% |
| | 36014A03800481 | 87,24 | 87,24 | 100,00% |
| | 36014A03800482 | 112,96 | 112,96 | 100,00% |
| | 36014A03800483 | 125,68 | 125,68 | 100,00% |
| | 36014A03800484 | 295,28 | 295,28 | 100,00% |
| | 36014A03800485 | 193,52 | 193,52 | 100,00% |
| | 36014A03800486 | 38,62 | 38,62 | 100,00% |
| | 36014A03800497 | 221,05 | 221,05 | 100,00% |
| | 36014A03800498 | 291,66 | 291,66 | 100,00% |
| | 36014A03800499 | 220,97 | 220,17 | 99,64% |
| | 36014A03800523 | 89,31 | 88,93 | 99,57% |
| | 36014A03800526 | 434,65 | 372,81 | 85,77% |
| | 36014A03800527 | 1115,28 | 382,37 | 34,28% |
| | 36014A03800529 | 138,93 | 138,93 | 100,00% |
| | 36014A03800530 | 105,53 | 51,25 | 48,56% |
| | 36014A03800595 | 409,28 | 126,44 | 30,89% |
| | 36014A03800596 | 530,09 | 494,48 | 93,28% |
| | 36014A03800597 | 170,66 | 170,66 | 100,00% |
| | 36014A03800598 | 180,38 | 180,38 | 100,00% |
| | 36014A03800599 | 107,43 | 107,43 | 100,00% |
| | 36014A03800600 | 182,95 | 182,95 | 100,00% |
| | 36014A03800601 | 50,38 | 50,38 | 100,00% |
| | 36014A03800602 | 243,12 | 243,12 | 100,00% |
| | 36014A03800603 | 76,51 | 74,24 | 97,03% |
| | 36014A03800604 | 84,10 | 65,72 | 78,15% |
| | 36014A03800605 | 72,30 | 19,73 | 27,30% |
| | 36014A03800607 | 277,89 | 235,73 | 84,83% |
| | 36014A03800608 | 265,53 | 265,53 | 100,00% |
| | 36014A03800609 | 403,29 | 403,29 | 100,00% |
| | 36014A03800611 | 87,31 | 87,31 | 100,00% |
| | 36014A03800612 | 87,71 | 87,71 | 100,00% |
| | 36014A03800613 | 106,73 | 106,73 | 100,00% |
| | 36014A03800614 | 52,60 | 52,60 | 100,00% |
| | 36014A03800615 | 55,33 | 55,33 | 100,00% |

| Plano Nº 0224A-0807 | Referencia Catastral | Superficie (m ²) | Superficie Afectada (m ²) | Porcentaxe Afectada |
|----------------------------|----------------------|------------------------------|---------------------------------------|---------------------|
| | 36014A03800616 | 159,17 | 159,17 | 100,00% |
| | 36014A03800617 | 145,23 | 145,23 | 100,00% |
| | 36014A03800618 | 313,59 | 313,59 | 100,00% |
| | 36014A03800619 | 246,30 | 241,93 | 98,23% |
| | 36014A03800620 | 71,48 | 53,43 | 74,75% |
| | 36014A03800621 | 90,95 | 40,42 | 44,44% |
| | 36014A03800622 | 91,22 | 5,35 | 5,86% |
| | 36014A03800623 | 227,17 | 90,38 | 39,78% |
| | 36014A03800624 | 117,40 | 35,46 | 30,21% |
| | 36014A03800625 | 96,87 | 53,24 | 54,96% |
| | 36014A03800627 | 130,87 | 130,87 | 100,00% |
| | 36014A03800628 | 123,77 | 123,77 | 100,00% |
| | 36014A03800629 | 61,95 | 61,95 | 100,00% |
| | 36014A03800630 | 25,50 | 25,50 | 100,00% |
| | 36014A03800631 | 194,73 | 194,73 | 100,00% |
| | 36014A03800632 | 98,41 | 98,41 | 100,00% |
| | 36014A03800633 | 771,62 | 767,85 | 99,51% |
| | 36014A03800635 | 404,14 | 139,19 | 34,44% |
| | 36014A03800637 | 319,38 | 62,86 | 19,68% |
| | 36014A03800640 | 48,06 | 48,06 | 100,00% |
| | 36014A03800643 | 124,48 | 45,95 | 36,91% |
| | 36014A03800644 | 73,12 | 44,95 | 61,48% |
| | 36014A03800645 | 362,43 | 362,43 | 100,00% |
| | 36014A03800646 | 209,39 | 102,96 | 49,17% |
| | 36014A03800647 | 47,72 | 18,65 | 39,09% |
| | 36014A03800665 | 113,13 | 30,23 | 26,72% |
| | 36014A03800666 | 94,69 | 94,69 | 100,00% |
| | 36014A03800667 | 55,70 | 49,67 | 89,18% |
| | 36014A03800668 | 70,65 | 44,61 | 63,14% |
| | 36014A03800669 | 54,80 | 54,80 | 100,00% |
| | 36014A03800670 | 61,92 | 61,92 | 100,00% |
| | 36014A03800671 | 42,29 | 42,29 | 100,00% |
| | 36014A03800672 | 32,65 | 32,65 | 100,00% |
| | 36014A03800673 | 61,26 | 61,26 | 100,00% |
| | 36014A03800674 | 90,60 | 90,60 | 100,00% |
| | 36014A03800675 | 249,60 | 110,83 | 44,40% |
| | 36014A03800680 | 1210,46 | 732,12 | 60,48% |
| | 36014A03800683 | 343,09 | 172,97 | 50,42% |
| | 36014A03800684 | 167,24 | 75,46 | 45,12% |
| | 36014A03800685 | 67,26 | 67,26 | 100,00% |
| | 36014A03800686 | 77,23 | 77,23 | 100,00% |
| | 36014A03800687 | 43,76 | 43,76 | 100,00% |
| | 36014A03800688 | 115,42 | 115,42 | 100,00% |
| | 36014A03800689 | 43,37 | 43,37 | 100,00% |
| | 36014A03800690 | 64,93 | 64,93 | 100,00% |

| Plano Nº 0224A-0807 | Referencia Catastral | Superficie (m ²) | Superficie Afectada (m ²) | Porcentaje Afectada |
|----------------------------|----------------------|------------------------------|---------------------------------------|---------------------|
| | 36014A03800691 | 43,53 | 43,53 | 100,00% |
| | 36014A03800692 | 40,22 | 40,22 | 100,00% |
| | 36014A03800696 | 176,19 | 176,19 | 100,00% |
| | 36014A03800697 | 42,85 | 42,85 | 100,00% |
| | 36014A03800698 | 337,29 | 337,29 | 100,00% |
| | 36014A03800700 | 25,61 | 25,61 | 100,00% |
| | 36014A03800701 | 158,21 | 135,13 | 85,41% |
| | 36014A03800702 | 124,38 | 83,05 | 66,77% |
| | 36014A03800703 | 220,30 | 5,68 | 2,58% |
| | 36014A03800710 | 46,45 | 6,79 | 14,62% |
| | 36014A03800711 | 1093,80 | 160,06 | 14,63% |
| | 36014A03800761 | 144,08 | 116,22 | 80,66% |
| | 36014A03800762 | 252,84 | 252,84 | 100,00% |
| | 36014A03800763 | 200,15 | 200,15 | 100,00% |
| | 36014A03800764 | 91,70 | 91,70 | 100,00% |
| | 36014A03800765 | 144,85 | 144,85 | 100,00% |
| | 36014A03800766 | 131,75 | 131,75 | 100,00% |
| | 36014A03800767 | 85,31 | 85,31 | 100,00% |
| | 36014A03800768 | 53,76 | 53,76 | 100,00% |
| | 36014A03800770 | 321,19 | 85,35 | 26,57% |
| | 36014A03800771 | 351,30 | 121,25 | 34,51% |
| | 36014A03801030 | 375982,66 | 12433,75 | 3,31% |
| | 36014A03801039 | 223,08 | 223,08 | 100,00% |
| | 36014A03801040 | 118,91 | 118,91 | 100,00% |
| | 36014A03801041 | 190,95 | 190,95 | 100,00% |
| | 36014A03801042 | 110,13 | 110,13 | 100,00% |
| | 36014A03801043 | 65,31 | 65,31 | 100,00% |
| | 36014A03801044 | 68,79 | 68,79 | 100,00% |
| | 36014A03801045 | 74,63 | 74,63 | 100,00% |
| | 36014A03801046 | 162,76 | 68,33 | 41,98% |
| | 36014A03801047 | 95,96 | 67,82 | 70,67% |
| | 36014A03801048 | 58,73 | 44,93 | 76,51% |
| | 36014A03801049 | 156,10 | 109,65 | 70,24% |
| | 36014A03801050 | 62,58 | 62,58 | 100,00% |
| | 36014A03801051 | 349,58 | 349,58 | 100,00% |
| | 36014A03801052 | 45,03 | 45,03 | 100,00% |
| | 36014A03801053 | 124,20 | 124,20 | 100,00% |
| | 36014A03801059 | 18,55 | 18,55 | 100,00% |
| | 36014A03801060 | 94,92 | 94,92 | 100,00% |
| | 36014A03801061 | 19,15 | 19,15 | 100,00% |
| | 36014A03801062 | 170,31 | 170,31 | 100,00% |
| | 36014A03801070 | 27,43 | 27,43 | 100,00% |
| | 36014A03801071 | 206,42 | 206,42 | 100,00% |
| | 36014A03801075 | 161,08 | 110,79 | 68,78% |
| | 36014A03801089 | 362,59 | 362,59 | 100,00% |

| Plano Nº 0224A-0807 | Referencia Catastral | Superficie (m ²) | Superficie Afectada (m ²) | Porcentaje Afectada |
|----------------------------|----------------------|------------------------------|---------------------------------------|---------------------|
| | 36014A03801090 | 176,25 | 176,25 | 100,00% |
| | 36014A03801096 | 219,28 | 184,72 | 84,24% |
| | 36014A03801097 | 34,25 | 34,25 | 100,00% |
| | 36014A03801116 | 33147,08 | 2939,20 | 8,87% |
| | 36014A03900788 | 331,06 | 331,06 | 100,00% |
| | 36014A03900789 | 181,96 | 171,61 | 94,31% |
| | 36014A03900790 | 46,49 | 46,49 | 100,00% |
| | 36014A03900791 | 39,94 | 39,94 | 100,00% |
| | 36014A03900792 | 71,95 | 29,13 | 40,49% |
| | 36014A03900807 | 4060,27 | 2696,11 | 66,40% |
| | 36014A03900831 | 142,56 | 72,18 | 50,63% |
| | 36014A03900832 | 82,01 | 82,01 | 100,00% |
| | 36014A03900833 | 239,34 | 239,34 | 100,00% |
| | 36014A03900834 | 207,99 | 129,40 | 62,22% |
| | 36014A03900835 | 159,27 | 78,64 | 49,38% |
| | 36014A03900838 | 117,00 | 109,65 | 93,72% |
| | 36014A03900839 | 78,88 | 78,88 | 100,00% |
| | 36014A03900840 | 61,14 | 61,14 | 100,00% |
| | 36014A03900841 | 127,78 | 127,78 | 100,00% |
| | 36014A03900842 | 121,51 | 121,51 | 100,00% |
| | 36014A03900843 | 76,37 | 76,37 | 100,00% |
| | 36014A03900844 | 98,84 | 98,84 | 100,00% |
| | 36014A03900845 | 115,56 | 115,56 | 100,00% |
| | 36014A03900846 | 49,41 | 49,41 | 100,00% |
| | 36014A03900848 | 195,28 | 195,28 | 100,00% |
| | 36014A03900871 | 689,85 | 689,85 | 100,00% |
| | 36014A03900872 | 177,30 | 177,30 | 100,00% |
| | 36014A03900873 | 175,80 | 175,80 | 100,00% |
| | 36014A03900874 | 70,35 | 70,35 | 100,00% |
| | 36014A03900875 | 359,50 | 252,37 | 70,20% |
| | 36014A03900878 | 1301,69 | 650,68 | 49,99% |
| | 36014A03900892 | 320,59 | 317,88 | 99,15% |
| | 36014A03900893 | 77,49 | 77,49 | 100,00% |
| | 36014A03900894 | 70,59 | 70,59 | 100,00% |
| | 36014A03900895 | 521,88 | 383,20 | 73,43% |
| | 36014A03900896 | 1556,23 | 305,87 | 19,65% |
| | 36014A03900898 | 109,42 | 98,94 | 90,42% |
| | 36014A03900918 | 157,49 | 83,05 | 52,73% |
| | 36014A03900919 | 170,56 | 141,91 | 83,20% |
| | 36014A03900920 | 209,67 | 209,67 | 100,00% |
| | 36014A03900922 | 333,13 | 279,35 | 83,86% |
| | 36014A03900923 | 269,36 | 269,36 | 100,00% |
| | 36014A03900924 | 359,08 | 359,08 | 100,00% |
| | 36014A03900925 | 418,13 | 418,13 | 100,00% |
| | 36014A03900926 | 198,53 | 133,31 | 67,15% |

| Plano Nº 0224A-0807 | Referencia Catastral | Superficie (m ²) | Superficie Afectada (m ²) | Porcentaje Afectada |
|----------------------------|----------------------|------------------------------|---------------------------------------|---------------------|
| | 36014A03900927 | 164,63 | 164,63 | 100,00% |
| | 36014A03900928 | 359,55 | 359,55 | 100,00% |
| | 36014A03900929 | 316,94 | 316,94 | 100,00% |
| | 36014A03900930 | 127,04 | 127,04 | 100,00% |
| | 36014A03900931 | 216,83 | 216,83 | 100,00% |
| | 36014A03900932 | 277,74 | 277,74 | 100,00% |
| | 36014A03900933 | 100,31 | 100,31 | 100,00% |
| | 36014A03900934 | 160,19 | 160,19 | 100,00% |
| | 36014A03900935 | 135,83 | 135,83 | 100,00% |
| | 36014A03900936 | 194,51 | 194,51 | 100,00% |
| | 36014A03900937 | 65,70 | 65,70 | 100,00% |
| | 36014A03900938 | 155,71 | 155,71 | 100,00% |
| | 36014A03900940 | 164,34 | 164,34 | 100,00% |
| | 36014A03900950 | 528,85 | 528,85 | 100,00% |
| | 36014A03900951 | 254,00 | 76,53 | 30,13% |
| | 36014A03900952 | 172,76 | 35,52 | 20,56% |
| | 36014A03900953 | 109,80 | 55,55 | 50,59% |
| | 36014A03900954 | 89,35 | 89,35 | 100,00% |
| | 36014A03900955 | 181,06 | 152,03 | 83,97% |
| | 36014A03900994 | 264,91 | 9,78 | 3,69% |
| | 36014A03900997 | 71,79 | 27,39 | 38,15% |
| | 36014A03900998 | 66,71 | 37,79 | 56,65% |
| | 36014A03900999 | 326,75 | 305,69 | 93,55% |
| | 36014A03901000 | 40,42 | 40,42 | 100,00% |
| | 36014A03901001 | 664,76 | 63,55 | 9,56% |
| | 36014A03901004 | 825,94 | 619,20 | 74,97% |
| | 36014A03901015 | 118,30 | 112,64 | 95,21% |
| | 36014A03901017 | 29,92 | 29,92 | 100,00% |
| | 36014A03901018 | 66,95 | 66,95 | 100,00% |
| | 36014A03901019 | 274,48 | 274,48 | 100,00% |
| | 36014A03901021 | 44,24 | 44,24 | 100,00% |
| | 36014A03901022 | 34,53 | 34,53 | 100,00% |
| | 36014A03901023 | 129,69 | 129,69 | 100,00% |
| | 36014A03901024 | 101,33 | 99,57 | 98,26% |
| | 36014A03901025 | 112,05 | 112,05 | 100,00% |
| | 36014A03901026 | 78,49 | 76,68 | 97,70% |
| | 36014A03901027 | 1130,77 | 1088,48 | 96,26% |
| | 36014A03901028 | 1288,45 | 1236,45 | 95,96% |
| | 36014A03901029 | 260,28 | 69,55 | 26,72% |
| | 36014A03901031 | 28,44 | 22,87 | 80,40% |
| | 36014A03901032 | 30,10 | 30,10 | 100,00% |
| | 36014A03901033 | 1956,15 | 172,77 | 8,83% |
| | 36014A03901062 | 463,88 | 362,23 | 78,09% |
| | 36014A03901063 | 26,19 | 26,19 | 100,00% |
| | 36014A03901064 | 462,66 | 226,78 | 49,02% |

| Plano Nº 0224A-0807 | Referencia Catastral | Superficie (m ²) | Superficie Afectada (m ²) | Porcentaxe Afectada |
|----------------------------|----------------------|------------------------------|---------------------------------------|---------------------|
| | 36014A03901065 | 29,21 | 29,21 | 100,00% |
| | 36014A03901066 | 214,86 | 91,92 | 42,78% |
| | 36014A03901068 | 144,44 | 144,44 | 100,00% |
| | 36014A03901069 | 63,23 | 29,10 | 46,03% |
| | 36014A03901070 | 789,25 | 789,25 | 100,00% |
| | 36014A03901076 | 192,26 | 43,49 | 22,62% |
| | 36014A03901081 | 139,96 | 134,59 | 96,16% |
| | 36014A03901101 | 1339,59 | 41,86 | 3,12% |
| | 36014A03901107 | 641,65 | 170,30 | 26,54% |
| | 36014A03901108 | 157,33 | 157,33 | 100,00% |
| | 36014A03901109 | 123,05 | 123,05 | 100,00% |
| | 36014A03901110 | 387,30 | 387,30 | 100,00% |
| | 36014A03901111 | 241,12 | 241,12 | 100,00% |
| | 36014A03901112 | 377,32 | 300,72 | 79,70% |
| | 36014A03901113 | 130,99 | 130,99 | 100,00% |
| | 36014A03901114 | 288,90 | 188,78 | 65,34% |
| | 36014A03901121 | 1471,40 | 1010,69 | 68,69% |
| | 36014A03901124 | 1727,95 | 136,70 | 7,91% |
| | 36014A03901135 | 104,58 | 104,58 | 100,00% |
| | 36014A03901136 | 1139,54 | 1139,50 | 100,00% |
| | 36014A03901138 | 76,45 | 76,45 | 100,00% |
| | 36014A03901139 | 42,71 | 42,71 | 100,00% |
| | 36014A03901140 | 105,60 | 87,61 | 82,97% |
| | 36014A03901144 | 456,73 | 89,19 | 19,53% |
| | 36014A03901145 | 570,04 | 397,48 | 69,73% |
| | 36014A03901147 | 42,33 | 11,28 | 26,65% |
| | 36014A03901156 | 582,30 | 50,79 | 8,72% |
| | 36014A03901157 | 217,43 | 51,82 | 23,83% |
| | 36014A03901159 | 136,42 | 136,42 | 100,00% |
| | 36014A03901161 | 260,24 | 260,24 | 100,00% |
| | 36014A03901162 | 134,31 | 134,31 | 100,00% |
| | 36014A03901163 | 55,50 | 55,49 | 99,99% |
| | 36014A03901187 | 247,89 | 184,03 | 74,24% |
| | 36014A03901188 | 514,16 | 514,16 | 100,00% |
| | 36014A03901191 | 202,51 | 76,23 | 37,64% |
| | 36014A03901193 | 207,00 | 31,78 | 15,35% |
| | 36014A03901194 | 92,38 | 92,38 | 100,00% |
| | 36014A03901195 | 41,74 | 41,74 | 100,00% |
| | 36014A03901196 | 101,23 | 82,73 | 81,72% |
| | 36014A03901197 | 54,57 | 52,97 | 97,08% |
| | 36014A03901198 | 69,75 | 69,75 | 100,00% |
| | 36014A03901199 | 453,31 | 453,31 | 100,00% |
| | 36014A03901200 | 244,83 | 244,83 | 100,00% |
| | 36014A03901202 | 776,52 | 100,53 | 12,95% |
| | 36014A03901203 | 49,85 | 49,85 | 100,00% |

| Plano Nº 0224A-0807 | Referencia Catastral | Superficie (m ²) | Superficie Afectada (m ²) | Porcentaje Afectada |
|----------------------------|----------------------|------------------------------|---------------------------------------|---------------------|
| | 36014A03901204 | 461,53 | 461,53 | 100,00% |
| | 36014A03901205 | 242,59 | 242,59 | 100,00% |
| | 36014A03901206 | 78,41 | 30,61 | 39,03% |
| | 36014A03901207 | 84,36 | 36,09 | 42,78% |
| | 36014A03901208 | 76,29 | 31,63 | 41,45% |
| | 36014A03901209 | 102,43 | 51,03 | 49,82% |
| | 36014A03901210 | 214,13 | 141,13 | 65,91% |
| | 36014A03901211 | 48,99 | 48,99 | 100,00% |
| | 36014A03901212 | 42,53 | 42,53 | 100,00% |
| | 36014A03901214 | 151,50 | 151,50 | 100,00% |
| | 36014A03901215 | 677,10 | 479,34 | 70,79% |
| | 36014A03901216 | 658,78 | 443,83 | 67,37% |
| | 36014A03901217 | 124,72 | 124,72 | 100,00% |
| | 36014A03901218 | 299,67 | 299,67 | 100,00% |
| | 36014A03901219 | 336,28 | 336,28 | 100,00% |
| | 36014A03901221 | 459,27 | 233,19 | 50,77% |
| | 36014A03901223 | 316,62 | 98,63 | 31,15% |
| | 36014A03901225 | 288,70 | 288,70 | 100,00% |
| | 36014A03901327 | 328,02 | 10,35 | 3,15% |
| | 36014A03901330 | 3360,10 | 2672,76 | 79,54% |
| | 36014A03901331 | 1864,90 | 1495,75 | 80,21% |
| | 36014A03901332 | 100,64 | 100,64 | 100,00% |
| | 36014A03901333 | 813,93 | 650,47 | 79,92% |
| | 36014A03901334 | 317,87 | 317,87 | 100,00% |
| | 36014A03901335 | 237,11 | 175,41 | 73,98% |
| | 36014A03901341 | 423,25 | 90,56 | 21,40% |
| | 36014A03901345 | 472,89 | 223,89 | 47,35% |
| | 36014A03901346 | 525,54 | 118,11 | 22,48% |
| | 36014A03901350 | 47,85 | 4,23 | 8,84% |
| | 36014A03901354 | 228,39 | 46,76 | 20,48% |
| | 36014A03901357 | 530,11 | 106,37 | 20,07% |
| | 36014A03901359 | 136,12 | 117,45 | 86,29% |
| | 36014A03901361 | 394,62 | 394,62 | 100,00% |
| | 36014A03901362 | 316,69 | 161,77 | 51,08% |
| | 36014A03901364 | 249,19 | 249,19 | 100,00% |
| | 36014A03901365 | 53,36 | 53,36 | 100,00% |
| | 36014A03901366 | 97,30 | 97,30 | 100,00% |
| | 36014A03901367 | 105,66 | 105,66 | 100,00% |
| | 36014A03901369 | 402,73 | 369,91 | 91,85% |
| | 36014A03901371 | 643,24 | 79,47 | 12,35% |
| | 36014A03901372 | 9233,60 | 3425,52 | 37,10% |
| | 36014A03901380 | 105,90 | 104,36 | 98,55% |
| | 36014A03901381 | 105,86 | 76,08 | 71,87% |
| | 36014A03901382 | 66,38 | 36,61 | 55,16% |
| | 36014A03901383 | 75,47 | 29,16 | 38,63% |

| Plano Nº 0224A-0807 | Referencia Catastral | Superficie (m ²) | Superficie Afectada (m ²) | Porcentaxe Afectada |
|----------------------------|----------------------|------------------------------|---------------------------------------|---------------------|
| | 36014A03901384 | 170,19 | 60,26 | 35,41% |
| | 36014A03901385 | 160,68 | 45,56 | 28,35% |
| | 36014A03901386 | 158,55 | 41,30 | 26,05% |
| | 36014A03901387 | 138,19 | 7,99 | 5,78% |
| | 36014A03901388 | 563,77 | 244,16 | 43,31% |
| | 36014A03901389 | 218,04 | 218,04 | 100,00% |
| | 36014A03901392 | 88,21 | 88,21 | 100,00% |
| | 36014A03901393 | 117,82 | 117,82 | 100,00% |
| | 36014A03901394 | 1015,33 | 1015,33 | 100,00% |
| | 36014A03901395 | 140,94 | 140,94 | 100,00% |
| | 36014A03901396 | 84,70 | 84,70 | 100,00% |
| | 36014A03901398 | 148,96 | 148,96 | 100,00% |
| | 36014A03901399 | 243,71 | 243,71 | 100,00% |
| | 36014A03901400 | 93,08 | 93,08 | 100,00% |
| | 36014A03901401 | 142,94 | 142,94 | 100,00% |
| | 36014A03901402 | 145,51 | 105,84 | 72,74% |
| | 36014A03901541 | 220,76 | 26,89 | 12,18% |
| | 36014A03901542 | 77,84 | 77,84 | 100,00% |
| | 36014A03901543 | 196,34 | 196,34 | 100,00% |
| | 36014A03901544 | 258,68 | 258,68 | 100,00% |
| | 36014A03901545 | 358,31 | 324,46 | 90,55% |
| | 36014A03901546 | 231,13 | 23,47 | 10,15% |
| | 36014A03901550 | 928,53 | 639,09 | 68,83% |
| | 36014A03901551 | 430,69 | 428,28 | 99,44% |
| | 36014A03901558 | 1182,17 | 48,52 | 4,10% |
| | 36014A03901559 | 111,42 | 59,65 | 53,53% |
| | 36014A03901560 | 128,24 | 127,22 | 99,21% |
| | 36014A03901561 | 129,32 | 129,32 | 100,00% |
| | 36014A03901562 | 49,13 | 49,13 | 100,00% |
| | 36014A03901563 | 71,08 | 71,08 | 100,00% |
| | 36014A03901564 | 50,51 | 50,51 | 100,00% |
| | 36014A03901565 | 88,99 | 88,99 | 100,00% |
| | 36014A03901567 | 120,57 | 120,57 | 100,00% |
| | 36014A03901568 | 331,06 | 331,06 | 100,00% |
| | 36014A03901569 | 934,89 | 273,16 | 29,22% |
| | 36014A03901571 | 378,21 | 277,89 | 73,47% |
| | 36014A03901572 | 194,22 | 148,12 | 76,27% |
| | 36014A03901573 | 767,15 | 761,50 | 99,26% |
| | 36014A03901574 | 187,88 | 187,88 | 100,00% |
| | 36014A03901575 | 81,38 | 81,38 | 100,00% |
| | 36014A03901576 | 323,29 | 317,25 | 98,13% |
| | 36014A03901577 | 115,25 | 115,25 | 100,00% |
| | 36014A03901578 | 120,13 | 120,13 | 100,00% |
| | 36014A03901579 | 355,25 | 355,25 | 100,00% |
| | 36014A03901580 | 306,43 | 306,43 | 100,00% |

| Plano Nº 0224A-0807 | Referencia Catastral | Superficie (m ²) | Superficie Afectada (m ²) | Porcentaxe Afectada |
|----------------------------|----------------------|------------------------------|---------------------------------------|---------------------|
| | 36014A03901581 | 129,42 | 120,49 | 93,10% |
| | 36014A03901582 | 495,94 | 359,20 | 72,43% |
| | 36014A03901583 | 50,67 | 21,76 | 42,95% |
| | 36014A03901584 | 97,91 | 67,40 | 68,84% |
| | 36014A03901586 | 53,31 | 46,25 | 86,75% |
| | 36014A03901587 | 558,39 | 13,33 | 2,39% |
| | 36014A03901589 | 1125,80 | 243,68 | 21,65% |
| | 36014A03901735 | 33159,91 | 7349,41 | 22,16% |
| | 36014A03901741 | 1095,53 | 730,50 | 66,68% |
| | 36014A03901744 | 16450,65 | 3735,55 | 22,71% |
| | 36014A03901748 | 14890,78 | 1206,85 | 8,10% |
| | 36014A03901750 | 979,63 | 591,74 | 60,40% |
| | 36014A03901751 | 54768,92 | 2292,58 | 4,19% |
| | 36014A03901754 | 7358,39 | 3626,94 | 49,29% |
| | 36014A03901763 | 1230,69 | 970,98 | 78,90% |
| | 36014A03901764 | 634,73 | 386,38 | 60,87% |
| | 36014A03901767 | 1178,34 | 443,76 | 37,66% |
| | 36014A03901768 | 433,26 | 433,26 | 100,00% |
| | 36014A03901814 | 85,44 | 60,75 | 71,10% |
| | 36014A03901815 | 233,74 | 233,74 | 100,00% |
| | 36014A03901816 | 367,74 | 367,74 | 100,00% |
| | 36014A03901817 | 409,61 | 166,18 | 40,57% |
| | 36014A03901819 | 79,82 | 79,82 | 100,00% |
| | 36014A03901821 | 43,19 | 43,19 | 100,00% |
| | 36014A03901822 | 73,17 | 73,17 | 100,00% |
| | 36014A03901824 | 604,42 | 189,72 | 31,39% |
| | 36014A03901838 | 1483,88 | 1412,16 | 95,17% |
| | 36014A03901850 | 291,69 | 126,63 | 43,41% |
| | 36014A03901851 | 369,70 | 221,98 | 60,04% |
| | 36014A03901855 | 310,80 | 246,87 | 79,43% |
| | 36014A03901856 | 37,47 | 37,47 | 100,00% |
| | 36014A03901857 | 211,98 | 211,98 | 100,00% |
| | 36014A03901858 | 37,56 | 37,56 | 100,00% |
| | 36014A03901859 | 23,96 | 9,70 | 40,48% |
| | 36014A03901869 | 187,04 | 68,94 | 36,86% |
| | 36014A03901870 | 236,43 | 236,43 | 100,00% |
| | 36014A03901895 | 804,75 | 16,01 | 1,99% |
| | 36014A03901900 | 46,28 | 35,79 | 77,33% |
| | 36014A03901904 | 364,99 | 137,71 | 37,73% |
| | 36014A03901911 | 606,33 | 449,30 | 74,10% |
| | 36014A03901913 | 264,34 | 264,34 | 100,00% |
| | 36014A03901974 | 127,36 | 127,36 | 100,00% |
| | 36014A03901975 | 65,12 | 65,12 | 100,00% |
| | 36014A03901978 | 34004,46 | 4062,19 | 11,95% |
| | 36014A03901984 | 4975,90 | 1657,02 | 33,30% |

| Plano Nº 0224A-0807 | Referencia Catastral | Superficie (m ²) | Superficie Afectada (m ²) | Porcentaxe Afectada |
|----------------------------|----------------------|------------------------------|---------------------------------------|---------------------|
| | 36014A03902046 | 102,91 | 102,91 | 100,00% |
| | 36014A04200001 | 922,55 | 922,55 | 100,00% |
| | 36014A04200004 | 438,84 | 438,84 | 100,00% |
| | 36014A04200005 | 196,84 | 196,84 | 100,00% |
| | 36014A04200006 | 398,59 | 398,59 | 100,00% |
| | 36014A04200007 | 144,67 | 144,67 | 100,00% |
| | 36014A04200008 | 197,80 | 197,80 | 100,00% |
| | 36014A04200009 | 459,41 | 459,41 | 100,00% |
| | 36014A04200010 | 357,52 | 357,52 | 100,00% |
| | 36014A04200011 | 165,62 | 165,62 | 100,00% |
| | 36014A04200013 | 117,40 | 117,40 | 100,00% |
| | 36014A04200014 | 56,47 | 56,47 | 100,00% |
| | 36014A04200016 | 147,75 | 147,75 | 100,00% |
| | 36014A04200017 | 68,85 | 68,85 | 100,00% |
| | 36014A04200018 | 98,11 | 98,11 | 100,00% |
| | 36014A04200019 | 111,32 | 111,32 | 100,00% |
| | 36014A04200020 | 72,30 | 72,30 | 100,00% |
| | 36014A04200021 | 88,40 | 88,40 | 100,00% |
| | 36014A04200022 | 139,12 | 139,12 | 100,00% |
| | 36014A04200023 | 123,20 | 71,24 | 57,83% |
| | 36014A04200025 | 201,82 | 67,91 | 33,65% |
| | 36014A04200027 | 442,95 | 68,26 | 15,41% |
| | 36014A04200032 | 120,54 | 9,91 | 8,22% |
| | 36014A04200041 | 82,58 | 45,24 | 54,79% |
| | 36014A04200044 | 242,32 | 152,11 | 62,77% |
| | 36014A04200045 | 88,46 | 88,46 | 100,00% |
| | 36014A04200047 | 130,44 | 130,44 | 100,00% |
| | 36014A04200048 | 80,65 | 80,65 | 100,00% |
| | 36014A04200049 | 114,06 | 114,06 | 100,00% |
| | 36014A04200050 | 76,98 | 76,98 | 100,00% |
| | 36014A04200051 | 2264,61 | 847,28 | 37,41% |
| | 36014A04200062 | 269,98 | 56,84 | 21,05% |
| | 36014A04200063 | 339,72 | 300,10 | 88,34% |
| | 36014A04200064 | 333,63 | 333,63 | 100,00% |
| | 36014A04200065 | 154,12 | 154,12 | 100,00% |
| | 36014A04200066 | 179,16 | 179,16 | 100,00% |
| | 36014A04200067 | 249,18 | 249,18 | 100,00% |
| | 36014A04200068 | 605,73 | 605,73 | 100,00% |
| | 36014A04200070 | 188,10 | 188,10 | 100,00% |
| | 36014A04200071 | 75,92 | 75,92 | 100,00% |
| | 36014A04200072 | 198,23 | 198,23 | 100,00% |
| | 36014A04200073 | 191,91 | 191,91 | 100,00% |
| | 36014A04200074 | 159,79 | 159,79 | 100,00% |
| | 36014A04200075 | 376,89 | 209,52 | 55,59% |
| | 36014A04200076 | 1486,75 | 1415,45 | 95,20% |

| Plano Nº 0224A-0807 | Referencia Catastral | Superficie (m ²) | Superficie Afectada (m ²) | Porcentaxe Afectada |
|----------------------------|----------------------|------------------------------|---------------------------------------|---------------------|
| | 36014A04200079 | 689,25 | 387,14 | 56,17% |
| | 36014A04200085 | 70,40 | 70,40 | 100,00% |
| | 36014A04200109 | 36,79 | 11,99 | 32,59% |
| | 36014A04200110 | 964,53 | 161,65 | 16,76% |
| | 36014A04200189 | 96,90 | 96,90 | 100,00% |
| | 36014A04200190 | 391,88 | 267,82 | 68,34% |
| | 36014A04200191 | 396,66 | 327,63 | 82,60% |
| | 36014A04200195 | 41,59 | 28,11 | 67,59% |
| | 36014A04200196 | 87,13 | 87,13 | 100,00% |
| | 36014A04200197 | 72,37 | 72,37 | 100,00% |
| | 36014A04200199 | 69,18 | 69,18 | 100,00% |
| | 36014A04200200 | 126,47 | 100,71 | 79,63% |
| | 36014A04200201 | 189,24 | 178,58 | 94,37% |
| | 36014A04200202 | 128,92 | 128,92 | 100,00% |
| | 36014A04201391 | 100032,16 | 10042,33 | 10,04% |
| | 36014A04201392 | 18064,36 | 5754,66 | 31,86% |
| | 36014A04201407 | 722,17 | 223,58 | 30,96% |
| | 36014A04201408 | 145,57 | 57,95 | 39,81% |
| | 36014A04201409 | 166,36 | 166,36 | 100,00% |
| | 36014A04201413 | 365,92 | 365,92 | 100,00% |
| | 36014A04201414 | 283,23 | 283,23 | 100,00% |
| | 36014A04201415 | 38,65 | 38,65 | 100,00% |
| | 36014A04201416 | 450,44 | 450,44 | 100,00% |
| | 36014A04201417 | 219,28 | 219,28 | 100,00% |
| | 36014A04201418 | 470,24 | 288,04 | 61,25% |
| | 36014A04201419 | 558,19 | 284,92 | 51,04% |
| | 36014A04201420 | 316,54 | 124,90 | 39,46% |
| | 36014A04201421 | 305,81 | 125,59 | 41,07% |
| | 36014A04201422 | 312,77 | 185,15 | 59,20% |
| | 36014A04201423 | 379,80 | 379,80 | 100,00% |
| | 36014A04201424 | 321,94 | 183,67 | 57,05% |
| | 36014A04201425 | 223,32 | 223,32 | 100,00% |
| | 36014A04201426 | 223,46 | 223,46 | 100,00% |
| | 36014A04201427 | 139,31 | 139,31 | 100,00% |
| | 36014A04201428 | 123,17 | 123,17 | 100,00% |
| | 36014A04201429 | 93,76 | 93,76 | 100,00% |
| | 36014A04201430 | 209,98 | 126,41 | 60,20% |
| | 36014A04201431 | 559,58 | 130,84 | 23,38% |
| | 36014A04201432 | 151,12 | 3,80 | 2,51% |
| | 36014A04201436 | 1797,88 | 1176,83 | 65,46% |
| | 36014A04201440 | 234,32 | 52,65 | 22,47% |
| | 36014A04201443 | 216,72 | 65,81 | 30,37% |
| | 36014A04201444 | 630,72 | 577,37 | 91,54% |
| | 36014A04201445 | 71,81 | 71,81 | 100,00% |
| | 36014A04201446 | 83,38 | 83,38 | 100,00% |

| Plano Nº 0224A-0807 | Referencia Catastral | Superficie (m²) | Superficie Afectada (m²) | Porcentaxe Afectada |
|----------------------------|-----------------------------|-----------------------------------|--|----------------------------|
| | 36014A04201447 | 60,83 | 60,83 | 100,00% |
| | 36014A04201601 | 542753,15 | 669,54 | 0,12% |
| | 36014A04201604 | 357,44 | 219,97 | 61,54% |
| | 36014A04201618 | 4644,80 | 2683,76 | 57,78% |

| Plano Nº 0224A-0808 | Referencia Catastral | Superficie (m ²) | Superficie Afectada (m ²) | Porcentaxe Afectada |
|----------------------------|----------------------|------------------------------|---------------------------------------|---------------------|
| | 36014A02100674 | 14419,77 | 89,77 | 0,62% |
| | 36014A02100959 | 4947,76 | 421,92 | 8,53% |
| | 36014A02101014 | 17228,93 | 1405,67 | 8,16% |
| | 36014A02101015 | 161928,79 | 163,73 | 0,10% |
| | 36014A02101016 | 289751,51 | 803,27 | 0,28% |
| | 36014A02101083 | 59337,22 | 1266,80 | 2,13% |
| | 36014A02101091 | 9001,19 | 2231,10 | 24,79% |
| | 36014A02400001 | 1748,13 | 743,57 | 42,54% |
| | 36014A02400002 | 370,83 | 310,44 | 83,72% |
| | 36014A02400003 | 371,79 | 371,79 | 100,00% |
| | 36014A02400004 | 301,89 | 301,89 | 100,00% |
| | 36014A02400005 | 1363,99 | 919,56 | 67,42% |
| | 36014A02400006 | 687,34 | 465,27 | 67,69% |
| | 36014A02400008 | 634,89 | 634,89 | 100,00% |
| | 36014A02400078 | 2941,23 | 97,78 | 3,32% |
| | 36014A02400173 | 127,95 | 127,71 | 99,81% |
| | 36014A02400174 | 96,80 | 84,60 | 87,40% |
| | 36014A02400175 | 194,53 | 112,53 | 57,85% |
| | 36014A02400206 | 241461,42 | 835,68 | 0,35% |
| | 36014A02400207 | 1021,27 | 729,34 | 71,42% |
| | 36014A02600586 | 4099,01 | 2492,35 | 60,80% |
| | 36014A02601026 | 5217,59 | 666,58 | 12,78% |
| | 36014A02601615 | 3551,68 | 174,83 | 4,92% |
| | 36014A02700064 | 2351,43 | 67,88 | 2,89% |
| | 36014A02700065 | 574,76 | 556,24 | 96,78% |
| | 36014A02700066 | 434,58 | 434,58 | 100,00% |
| | 36014A02700067 | 416,80 | 255,94 | 61,41% |
| | 36014A02700068 | 2176,51 | 1958,68 | 89,99% |
| | 36014A02700069 | 2206,88 | 85,03 | 3,85% |
| | 36014A02700070 | 1214,84 | 781,31 | 64,31% |
| | 36014A02700076 | 1498,75 | 892,57 | 59,55% |
| | 36014A02700138 | 3662,34 | 255,80 | 6,98% |
| | 36014A02700139 | 1212,71 | 1190,24 | 98,15% |
| | 36014A02700140 | 214,79 | 214,79 | 100,00% |
| | 36014A02700141 | 847,46 | 578,39 | 68,25% |
| | 36014A02700143 | 401,87 | 229,60 | 57,13% |
| | 36014A02700145 | 168,59 | 7,90 | 4,68% |
| | 36014A02700146 | 212,41 | 205,50 | 96,75% |
| | 36014A02700147 | 166,87 | 166,87 | 100,00% |
| | 36014A02700148 | 184,05 | 38,31 | 20,81% |
| | 36014A02700149 | 788,83 | 599,63 | 76,02% |
| | 36014A02700155 | 278,05 | 207,34 | 74,57% |
| | 36014A02700156 | 137,83 | 137,83 | 100,00% |
| | 36014A02700157 | 569,49 | 569,49 | 100,00% |
| | 36014A02700158 | 353,70 | 353,70 | 100,00% |

| Plano Nº 0224A-0808 | Referencia Catastral | Superficie (m ²) | Superficie Afectada (m ²) | Porcentaxe Afectada |
|----------------------------|----------------------|------------------------------|---------------------------------------|---------------------|
| | 36014A02700159 | 325,59 | 325,59 | 100,00% |
| | 36014A02700160 | 99,57 | 99,57 | 100,00% |
| | 36014A02700161 | 279,23 | 279,23 | 100,00% |
| | 36014A02700162 | 166,45 | 166,45 | 100,00% |
| | 36014A02700163 | 176,87 | 176,87 | 100,00% |
| | 36014A02700164 | 236,53 | 167,12 | 70,65% |
| | 36014A02700165 | 138,41 | 138,41 | 100,00% |
| | 36014A02700166 | 153,82 | 149,14 | 96,96% |
| | 36014A02700167 | 538,29 | 409,20 | 76,02% |
| | 36014A02700168 | 1513,59 | 884,74 | 58,45% |
| | 36014A02700172 | 383,95 | 46,17 | 12,02% |
| | 36014A02700280 | 782,43 | 245,07 | 31,32% |
| | 36014A02700286 | 4807,55 | 2619,28 | 54,48% |
| | 36014A02700289 | 13355,39 | 6524,03 | 48,85% |
| | 36014A02700314 | 3807,48 | 703,39 | 18,47% |
| | 36014A02700316 | 637,65 | 637,65 | 100,00% |
| | 36014A02700317 | 472,21 | 429,38 | 90,93% |
| | 36014A02700318 | 125,77 | 81,44 | 64,75% |
| | 36014A02700319 | 871,65 | 828,08 | 95,00% |
| | 36014A02700320 | 662,65 | 496,88 | 74,98% |
| | 36014A02700321 | 155,52 | 65,64 | 42,20% |
| | 36014A02700322 | 305,78 | 67,71 | 22,14% |
| | 36014A02700323 | 729,54 | 28,30 | 3,88% |
| | 36014A02700328 | 315,17 | 315,17 | 100,00% |
| | 36014A02700398 | 112,48 | 112,48 | 100,00% |
| | 36014A02700399 | 84,87 | 19,38 | 22,83% |
| | 36014A02700401 | 99,17 | 99,17 | 100,00% |
| | 36014A02700402 | 80,51 | 58,81 | 73,05% |
| | 36014A02700405 | 84,50 | 84,50 | 100,00% |
| | 36014A02700406 | 207,83 | 97,89 | 47,10% |
| | 36014A02700408 | 49,02 | 49,02 | 100,00% |
| | 36014A02700409 | 241,43 | 146,70 | 60,76% |
| | 36014A02700411 | 326,14 | 203,22 | 62,31% |
| | 36014A02700412 | 270,21 | 169,55 | 62,75% |
| | 36014A02700413 | 830,20 | 443,76 | 53,45% |
| | 36014A02700415 | 571,67 | 264,46 | 46,26% |
| | 36014A02700416 | 1231,41 | 327,84 | 26,62% |
| | 36014A02700417 | 244,48 | 5,08 | 2,08% |
| | 36014A02700516 | 1476,84 | 1270,01 | 86,00% |
| | 36014A02700813 | 1722,35 | 1579,40 | 91,70% |
| | 36014A02700814 | 318,49 | 318,49 | 100,00% |
| | 36014A02700815 | 297,56 | 297,56 | 100,00% |
| | 36014A02700816 | 976,50 | 828,99 | 84,89% |
| | 36014A02700817 | 869,59 | 555,71 | 63,91% |
| | 36014A02700818 | 1643,61 | 519,82 | 31,63% |

| Plano Nº 0224A-0808 | Referencia Catastral | Superficie (m ²) | Superficie Afectada (m ²) | Porcentaxe Afectada |
|----------------------------|----------------------|------------------------------|---------------------------------------|---------------------|
| | 36014A02700865 | 1072,37 | 351,83 | 32,81% |
| | 36014A02700866 | 1069,81 | 1025,85 | 95,89% |
| | 36014A02700867 | 1210,60 | 1210,60 | 100,00% |
| | 36014A02700868 | 460,78 | 460,78 | 100,00% |
| | 36014A02700869 | 1685,75 | 294,84 | 17,49% |
| | 36014A02700870 | 302,75 | 115,50 | 38,15% |
| | 36014A02700878 | 1326,21 | 628,70 | 47,41% |
| | 36014A02700879 | 1933,63 | 1667,18 | 86,22% |
| | 36014A02700885 | 91484,09 | 408,00 | 0,45% |
| | 36014A02700903 | 33121,24 | 479,26 | 1,45% |
| | 36014A02700904 | 124,89 | 124,89 | 100,00% |
| | 36014A02700905 | 2388,90 | 57,16 | 2,39% |
| | 36014A02800009 | 21829,02 | 9144,10 | 41,89% |
| | 36014A02800010 | 14982,02 | 1404,15 | 9,37% |
| | 36014A02800012 | 41696,18 | 7667,54 | 18,39% |
| | 36014A02800366 | 955,88 | 107,57 | 11,25% |
| | 36014A02800372 | 117,37 | 49,88 | 42,50% |
| | 36014A02800373 | 219,45 | 216,57 | 98,69% |
| | 36014A02800374 | 122,60 | 122,60 | 100,00% |
| | 36014A02800375 | 94,30 | 85,36 | 90,52% |
| | 36014A02800392 | 396,54 | 212,19 | 53,51% |
| | 36014A02800393 | 316,90 | 316,90 | 100,00% |
| | 36014A02800394 | 2447,56 | 1415,20 | 57,82% |
| | 36014A02800395 | 328,12 | 55,74 | 16,99% |
| | 36014A02800405 | 324,45 | 312,73 | 96,39% |
| | 36014A02800406 | 527,66 | 527,66 | 100,00% |
| | 36014A02800407 | 500,91 | 379,95 | 75,85% |
| | 36014A02800408 | 345,78 | 345,78 | 100,00% |
| | 36014A02800409 | 1061,88 | 776,40 | 73,12% |
| | 36014A02800412 | 289,17 | 160,70 | 55,57% |
| | 36014A02800413 | 402,60 | 17,83 | 4,43% |
| | 36014A02800415 | 227,97 | 185,81 | 81,51% |
| | 36014A02800416 | 923,03 | 186,78 | 20,24% |
| | 36014A02800417 | 163,18 | 163,09 | 99,94% |
| | 36014A02800456 | 246,69 | 55,48 | 22,49% |
| | 36014A02800472 | 569,27 | 143,92 | 25,28% |
| | 36014A02800476 | 754,83 | 747,44 | 99,02% |
| | 36014A02800477 | 278,90 | 173,50 | 62,21% |
| | 36014A02800478 | 242,84 | 239,03 | 98,43% |
| | 36014A02800479 | 214,04 | 214,04 | 100,00% |
| | 36014A02800480 | 337,54 | 337,54 | 100,00% |
| | 36014A02800481 | 93,43 | 74,01 | 79,21% |
| | 36014A02800482 | 198,41 | 197,32 | 99,45% |
| | 36014A02800484 | 223,94 | 223,94 | 100,00% |
| | 36014A02800485 | 50,37 | 50,37 | 100,00% |

| Plano Nº 0224A-0808 | Referencia Catastral | Superficie (m ²) | Superficie Afectada (m ²) | Porcentaxe Afectada |
|----------------------------|----------------------|------------------------------|---------------------------------------|---------------------|
| | 36014A02800486 | 449,40 | 449,31 | 99,98% |
| | 36014A02800487 | 285,86 | 233,70 | 81,75% |
| | 36014A02800488 | 516,32 | 516,32 | 100,00% |
| | 36014A02800491 | 151,06 | 149,22 | 98,78% |
| | 36014A02800492 | 225,44 | 225,44 | 100,00% |
| | 36014A02800493 | 157,85 | 157,85 | 100,00% |
| | 36014A02800494 | 165,84 | 11,99 | 7,23% |
| | 36014A02800495 | 60,40 | 57,72 | 95,57% |
| | 36014A02800496 | 660,19 | 623,46 | 94,44% |
| | 36014A02800497 | 268,91 | 268,91 | 100,00% |
| | 36014A02800498 | 722,29 | 633,95 | 87,77% |
| | 36014A02800499 | 808,17 | 328,98 | 40,71% |
| | 36014A02800500 | 111,45 | 101,44 | 91,02% |
| | 36014A02800501 | 597,94 | 595,67 | 99,62% |
| | 36014A02800502 | 1241,66 | 133,42 | 10,75% |
| | 36014A02800511 | 55,37 | 8,34 | 15,07% |
| | 36014A02800512 | 114,45 | 57,97 | 50,65% |
| | 36014A02800513 | 52,67 | 44,21 | 83,95% |
| | 36014A02800519 | 120,32 | 18,28 | 15,19% |
| | 36014A02800520 | 372,60 | 104,85 | 28,14% |
| | 36014A02800522 | 242,02 | 125,95 | 52,04% |
| | 36014A02800532 | 765,85 | 97,83 | 12,77% |
| | 36014A02800533 | 772,07 | 420,49 | 54,46% |
| | 36014A02800534 | 46,71 | 46,71 | 100,00% |
| | 36014A02800535 | 66,56 | 66,56 | 100,00% |
| | 36014A02800536 | 89,69 | 89,69 | 100,00% |
| | 36014A02800537 | 438,45 | 296,30 | 67,58% |
| | 36014A02800538 | 520,82 | 490,95 | 94,26% |
| | 36014A02800543 | 129,03 | 129,03 | 100,00% |
| | 36014A02800544 | 186,70 | 111,20 | 59,56% |
| | 36014A02800559 | 784,84 | 246,77 | 31,44% |
| | 36014A02800569 | 321,93 | 31,09 | 9,66% |
| | 36014A02800570 | 260,02 | 204,82 | 78,77% |
| | 36014A02800573 | 379,11 | 176,33 | 46,51% |
| | 36014A02800574 | 869,62 | 586,73 | 67,47% |
| | 36014A02800579 | 677,08 | 180,73 | 26,69% |
| | 36014A02800580 | 469,07 | 183,16 | 39,05% |
| | 36014A02800583 | 675,42 | 367,91 | 54,47% |
| | 36014A02800584 | 366,60 | 294,62 | 80,37% |
| | 36014A02800585 | 455,96 | 438,69 | 96,21% |
| | 36014A02800822 | 28947,08 | 4800,37 | 1,66% |
| | 36014A02800823 | 35503,79 | 6272,27 | 17,67% |
| | 36014A02800824 | 307948,22 | 1454,29 | 0,47% |
| | 36014A02800829 | 1635,19 | 989,91 | 60,54% |
| | 36014A02800997 | 534,65 | 33,94 | 6,35% |

| Plano Nº 0224A-0808 | Referencia Catastral | Superficie (m ²) | Superficie Afectada (m ²) | Porcentaxe Afectada |
|----------------------------|----------------------|------------------------------|---------------------------------------|---------------------|
| | 36014A02801002 | 1359,21 | 61,99 | 4,56% |
| | 36014A02901131 | 41684,63 | 4686,96 | 11,24% |
| | 36014A04301404 | 69851,79 | 969,96 | 1,39% |
| | 36014A04700006 | 1185,66 | 121,97 | 10,29% |
| | 36014A04700007 | 2274,79 | 433,20 | 19,04% |
| | 36014A04700008 | 350,90 | 350,90 | 100,00% |
| | 36014A04700009 | 228,62 | 228,62 | 100,00% |
| | 36014A04700010 | 266,40 | 258,78 | 97,14% |
| | 36014A04700011 | 241,68 | 137,28 | 56,80% |
| | 36014A04700014 | 1913,52 | 887,69 | 46,39% |
| | 36014A04700016 | 956,12 | 956,12 | 100,00% |
| | 36014A04700034 | 1926,96 | 445,51 | 23,12% |
| | 36014A04700038 | 1109,80 | 659,73 | 59,45% |
| | 36014A04700058 | 2651,79 | 42,19 | 1,59% |
| | 36014A04700208 | 54501,88 | 3187,98 | 5,85% |
| | 36014A04700266 | 336,62 | 336,62 | 100,00% |
| | 36014A04700267 | 217,75 | 54,45 | 25,01% |
| | 36014A04700269 | 50,16 | 50,15 | 99,98% |
| | 36014A04700270 | 142,71 | 142,71 | 100,00% |
| | 36014A04700272 | 308,78 | 294,31 | 95,31% |
| | 36014A04700273 | 133,53 | 113,02 | 84,65% |
| | 36014A04700274 | 112,17 | 34,73 | 30,96% |
| | 36014A04700275 | 290,82 | 290,82 | 100,00% |
| | 36014A04700277 | 48,79 | 30,78 | 63,08% |
| | 36014A04700278 | 384,56 | 260,19 | 67,66% |
| | 36014A04700279 | 255,35 | 255,35 | 100,00% |
| | 36014A04700280 | 419,88 | 419,88 | 100,00% |
| | 36014A04700281 | 274,02 | 274,02 | 100,00% |
| | 36014A04700282 | 225,25 | 225,25 | 100,00% |
| | 36014A04700283 | 588,06 | 281,64 | 47,89% |
| | 36014A04700284 | 219,05 | 126,64 | 57,81% |
| | 36014A04700285 | 144,42 | 144,01 | 99,72% |
| | 36014A04700286 | 155,11 | 155,11 | 100,00% |
| | 36014A04700290 | 222,58 | 222,58 | 100,00% |
| | 36014A04700291 | 229,36 | 229,36 | 100,00% |
| | 36014A04700292 | 175,55 | 101,03 | 57,55% |
| | 36014A04700530 | 1184,99 | 656,42 | 55,39% |
| | 36014A04700531 | 908,13 | 510,97 | 56,27% |
| | 36014A04700532 | 693,82 | 405,89 | 58,50% |
| | 36014A04700539 | 4127,80 | 1690,64 | 40,96% |

| Referencia Catastral | Superficie (m ²) | Superficie Afectada (m ²) | Porcentaxe Afectada |
|----------------------|------------------------------|---------------------------------------|---------------------|
| 36014A03200999 | 4751520,97 | 44019,80 | 0,93% |

| Plano Nº 0225A-0106 | Referencia Catastral | Superficie (m ²) | Superficie Afectada (m ²) | Porcentaxe Afectada |
|----------------------------|----------------------|------------------------------|---------------------------------------|---------------------|
| | 000306200NG67D | 159,60 | 159,60 | 100,00% |
| | 36014A03200048 | 1005,44 | 383,08 | 38,10% |
| | 36014A03200049 | 310,69 | 310,69 | 100,00% |
| | 36014A03200050 | 147,45 | 124,04 | 84,12% |
| | 36014A03200051 | 168,85 | 147,35 | 87,27% |
| | 36014A03200052 | 181,01 | 181,01 | 100,00% |
| | 36014A03200053 | 198,27 | 198,27 | 100,00% |
| | 36014A03200054 | 201,69 | 201,69 | 100,00% |
| | 36014A03200055 | 439,55 | 439,55 | 100,00% |
| | 36014A03200056 | 71,33 | 71,33 | 100,00% |
| | 36014A03200057 | 74,63 | 67,32 | 90,20% |
| | 36014A03200058 | 121,95 | 89,15 | 73,10% |
| | 36014A03200059 | 321,96 | 50,65 | 15,73% |
| | 36014A03200065 | 261,30 | 231,40 | 88,56% |
| | 36014A03200082 | 1346,95 | 1060,19 | 78,71% |
| | 36014A03200083 | 347,54 | 347,54 | 100,00% |
| | 36014A03200084 | 1128,58 | 479,27 | 42,47% |
| | 36014A03200086 | 557,44 | 526,75 | 94,49% |
| | 36014A03200087 | 810,78 | 810,78 | 100,00% |
| | 36014A03200088 | 683,37 | 35,54 | 5,20% |
| | 36014A03200089 | 1130,11 | 475,20 | 42,05% |
| | 36014A03200090 | 468,73 | 226,94 | 48,42% |
| | 36014A03200091 | 340,83 | 78,85 | 23,14% |
| | 36014A03200106 | 64,42 | 9,71 | 15,08% |
| | 36014A03200107 | 82,75 | 28,79 | 34,79% |
| | 36014A03200108 | 457,07 | 300,00 | 65,64% |
| | 36014A03200109 | 326,89 | 203,46 | 62,24% |
| | 36014A03200110 | 51,24 | 51,24 | 100,00% |
| | 36014A03200111 | 70,56 | 70,56 | 100,00% |
| | 36014A03200112 | 219,63 | 205,36 | 93,50% |
| | 36014A03200113 | 285,52 | 115,88 | 40,59% |
| | 36014A03200114 | 355,96 | 350,33 | 98,42% |
| | 36014A03200115 | 36,90 | 36,90 | 100,00% |
| | 36014A03200116 | 1191,62 | 466,39 | 39,14% |
| | 36014A03200120 | 379,81 | 136,39 | 35,91% |
| | 36014A03200121 | 189,09 | 189,09 | 100,00% |
| | 36014A03200122 | 42,68 | 42,68 | 100,00% |
| | 36014A03200123 | 249,07 | 249,07 | 100,00% |
| | 36014A03200124 | 45,48 | 45,48 | 100,00% |
| | 36014A03200125 | 52,22 | 52,22 | 100,00% |
| | 36014A03200126 | 395,75 | 392,49 | 99,18% |
| | 36014A03200127 | 51,10 | 51,10 | 100,00% |
| | 36014A03200128 | 394,87 | 360,80 | 91,37% |
| | 36014A03200129 | 444,67 | 361,95 | 81,40% |
| | 36014A03200130 | 410,68 | 334,35 | 81,41% |

| Plano Nº 0225A-0106 | Referencia Catastral | Superficie (m ²) | Superficie Afectada (m ²) | Porcentaxe Afectada |
|----------------------------|----------------------|------------------------------|---------------------------------------|---------------------|
| | 36014A03200131 | 84,74 | 84,74 | 100,00% |
| | 36014A03200132 | 347,04 | 347,04 | 100,00% |
| | 36014A03200133 | 29,85 | 29,85 | 100,00% |
| | 36014A03200134 | 33,54 | 33,54 | 100,00% |
| | 36014A03200135 | 121,28 | 121,28 | 100,00% |
| | 36014A03200136 | 129,76 | 129,76 | 100,00% |
| | 36014A03200137 | 202,36 | 190,67 | 94,22% |
| | 36014A03200138 | 186,59 | 172,77 | 92,59% |
| | 36014A03200139 | 155,74 | 155,74 | 100,00% |
| | 36014A03200140 | 84,60 | 84,27 | 99,61% |
| | 36014A03200141 | 690,24 | 368,08 | 53,33% |
| | 36014A03200160 | 109,33 | 28,90 | 26,43% |
| | 36014A03200161 | 136,09 | 92,22 | 67,76% |
| | 36014A03200162 | 80,53 | 80,53 | 100,00% |
| | 36014A03200163 | 210,44 | 199,72 | 94,91% |
| | 36014A03200164 | 239,26 | 200,23 | 83,68% |
| | 36014A03200165 | 171,61 | 171,61 | 100,00% |
| | 36014A03200166 | 272,98 | 272,98 | 100,00% |
| | 36014A03200167 | 257,31 | 257,31 | 100,00% |
| | 36014A03200168 | 144,70 | 131,47 | 90,85% |
| | 36014A03200169 | 171,60 | 96,80 | 56,41% |
| | 36014A03200170 | 182,32 | 147,17 | 80,72% |
| | 36014A03200171 | 880,88 | 229,18 | 26,02% |
| | 36014A03200172 | 53,53 | 53,53 | 100,00% |
| | 36014A03200173 | 139,45 | 139,45 | 100,00% |
| | 36014A03200174 | 100,13 | 100,13 | 100,00% |
| | 36014A03200175 | 48,88 | 48,88 | 100,00% |
| | 36014A03200176 | 43,63 | 43,63 | 100,00% |
| | 36014A03200177 | 36,16 | 36,16 | 100,00% |
| | 36014A03200178 | 30,23 | 30,23 | 100,00% |
| | 36014A03200179 | 26,08 | 26,08 | 100,00% |
| | 36014A03200180 | 140,80 | 140,80 | 100,00% |
| | 36014A03200181 | 70,76 | 70,76 | 100,00% |
| | 36014A03200182 | 107,15 | 34,33 | 32,04% |
| | 36014A03200184 | 452,81 | 48,58 | 10,73% |
| | 36014A03200185 | 202,57 | 83,58 | 41,26% |
| | 36014A03200188 | 238,71 | 95,07 | 39,83% |
| | 36014A03200189 | 122,72 | 35,96 | 29,30% |
| | 36014A03200190 | 367,09 | 60,00 | 16,35% |
| | 36014A03200191 | 47,43 | 46,50 | 98,04% |
| | 36014A03200192 | 51,69 | 51,69 | 100,00% |
| | 36014A03200193 | 56,16 | 56,16 | 100,00% |
| | 36014A03200194 | 73,34 | 73,34 | 100,00% |
| | 36014A03200195 | 36,60 | 36,60 | 100,00% |
| | 36014A03200196 | 91,82 | 58,24 | 63,42% |

| Plano Nº 0225A-0106 | Referencia Catastral | Superficie (m ²) | Superficie Afectada (m ²) | Porcentaxe Afectada |
|----------------------------|----------------------|------------------------------|---------------------------------------|---------------------|
| | 36014A03200197 | 256,25 | 39,94 | 15,59% |
| | 36014A03200198 | 111,86 | 97,17 | 86,86% |
| | 36014A03200199 | 89,99 | 89,99 | 100,00% |
| | 36014A03200200 | 195,89 | 195,89 | 100,00% |
| | 36014A03200201 | 45,18 | 45,18 | 100,00% |
| | 36014A03200202 | 73,96 | 73,96 | 100,00% |
| | 36014A03200203 | 231,86 | 217,89 | 93,98% |
| | 36014A03200204 | 152,19 | 152,19 | 100,00% |
| | 36014A03200205 | 689,34 | 689,34 | 100,00% |
| | 36014A03200206 | 129,37 | 129,37 | 100,00% |
| | 36014A03200207 | 85,86 | 85,86 | 100,00% |
| | 36014A03200208 | 102,19 | 102,19 | 100,00% |
| | 36014A03200209 | 69,45 | 69,45 | 100,00% |
| | 36014A03200210 | 72,18 | 72,18 | 100,00% |
| | 36014A03200211 | 58,48 | 58,48 | 100,00% |
| | 36014A03200212 | 31,54 | 31,54 | 100,00% |
| | 36014A03200213 | 517,88 | 360,87 | 69,68% |
| | 36014A03200233 | 29,82 | 3,40 | 11,41% |
| | 36014A03200236 | 83,65 | 55,32 | 66,13% |
| | 36014A03200237 | 271,71 | 237,20 | 87,30% |
| | 36014A03200238 | 272,05 | 135,24 | 49,71% |
| | 36014A03200239 | 147,21 | 72,69 | 49,38% |
| | 36014A03200240 | 97,79 | 75,01 | 76,71% |
| | 36014A03200241 | 82,37 | 66,04 | 80,17% |
| | 36014A03200242 | 50,73 | 43,73 | 86,20% |
| | 36014A03200396 | 555,62 | 20,91 | 3,76% |
| | 36014A03200426 | 345,16 | 41,82 | 12,12% |
| | 36014A03200429 | 237,33 | 12,05 | 5,08% |
| | 36014A03200438 | 860,89 | 643,92 | 74,80% |
| | 36014A03200439 | 74,02 | 15,76 | 21,30% |
| | 36014A03200440 | 63,44 | 16,04 | 25,29% |
| | 36014A03200441 | 268,05 | 70,93 | 26,46% |
| | 36014A03200442 | 314,78 | 99,13 | 31,49% |
| | 36014A03200443 | 150,20 | 142,26 | 94,71% |
| | 36014A03200444 | 142,04 | 142,04 | 100,00% |
| | 36014A03200445 | 73,64 | 73,64 | 100,00% |
| | 36014A03200446 | 118,16 | 118,16 | 100,00% |
| | 36014A03200447 | 85,98 | 85,98 | 100,00% |
| | 36014A03200448 | 74,16 | 74,16 | 100,00% |
| | 36014A03200449 | 101,37 | 101,37 | 100,00% |
| | 36014A03200450 | 42,08 | 42,08 | 100,00% |
| | 36014A03200451 | 83,79 | 83,79 | 100,00% |
| | 36014A03200452 | 95,68 | 95,68 | 100,00% |
| | 36014A03200453 | 62,68 | 62,68 | 100,00% |
| | 36014A03200454 | 86,36 | 86,36 | 100,00% |

| Plano Nº 0225A-0106 | Referencia Catastral | Superficie (m ²) | Superficie Afectada (m ²) | Porcentaxe Afectada |
|----------------------------|----------------------|------------------------------|---------------------------------------|---------------------|
| | 36014A03200455 | 41,56 | 41,56 | 100,00% |
| | 36014A03200456 | 41,20 | 41,20 | 100,00% |
| | 36014A03200457 | 100,14 | 100,14 | 100,00% |
| | 36014A03200458 | 90,98 | 90,98 | 100,00% |
| | 36014A03200469 | 1120,92 | 244,32 | 21,80% |
| | 36014A03200470 | 56,66 | 56,66 | 100,00% |
| | 36014A03200482 | 156,08 | 20,44 | 13,10% |
| | 36014A03200483 | 272,30 | 83,51 | 30,67% |
| | 36014A03200484 | 125,25 | 67,96 | 54,26% |
| | 36014A03200485 | 174,82 | 131,08 | 74,98% |
| | 36014A03200486 | 299,69 | 276,40 | 92,23% |
| | 36014A03200487 | 165,35 | 165,35 | 100,00% |
| | 36014A03200488 | 184,85 | 184,85 | 100,00% |
| | 36014A03200489 | 169,33 | 169,33 | 100,00% |
| | 36014A03200490 | 327,85 | 327,85 | 100,00% |
| | 36014A03200491 | 132,72 | 132,72 | 100,00% |
| | 36014A03200492 | 405,05 | 387,61 | 95,69% |
| | 36014A03200493 | 147,32 | 119,31 | 80,99% |
| | 36014A03200494 | 128,84 | 93,31 | 72,42% |
| | 36014A03200495 | 282,71 | 163,01 | 57,66% |
| | 36014A03200496 | 111,72 | 54,35 | 48,65% |
| | 36014A03200497 | 296,63 | 124,88 | 42,10% |
| | 36014A03200498 | 437,21 | 99,96 | 22,86% |
| | 36014A03200501 | 296,06 | 251,33 | 84,89% |
| | 36014A03200502 | 87,79 | 87,79 | 100,00% |
| | 36014A03200503 | 373,22 | 373,22 | 100,00% |
| | 36014A03200504 | 670,27 | 538,53 | 80,35% |
| | 36014A03200505 | 274,54 | 116,64 | 42,48% |
| | 36014A03200506 | 128,78 | 84,61 | 65,70% |
| | 36014A03200509 | 408,83 | 37,23 | 9,11% |
| | 36014A03200510 | 323,23 | 14,19 | 4,39% |
| | 36014A03200517 | 481,28 | 481,28 | 100,00% |
| | 36014A03200518 | 292,67 | 292,67 | 100,00% |
| | 36014A03200519 | 151,38 | 151,38 | 100,00% |
| | 36014A03200520 | 237,23 | 237,23 | 100,00% |
| | 36014A03200521 | 110,91 | 110,91 | 100,00% |
| | 36014A03200522 | 105,05 | 104,21 | 99,20% |
| | 36014A03200523 | 104,04 | 91,35 | 87,80% |
| | 36014A03200524 | 172,71 | 116,72 | 67,58% |
| | 36014A03200525 | 264,78 | 102,75 | 38,80% |
| | 36014A03200541 | 288,22 | 288,22 | 100,00% |
| | 36014A03200542 | 291,52 | 291,52 | 100,00% |
| | 36014A03200543 | 84,32 | 84,32 | 100,00% |
| | 36014A03200544 | 93,03 | 93,03 | 100,00% |
| | 36014A03200545 | 51,86 | 51,86 | 100,00% |

| Plano Nº 0225A-0106 | Referencia Catastral | Superficie (m ²) | Superficie Afectada (m ²) | Porcentaxe Afectada |
|----------------------------|----------------------|------------------------------|---------------------------------------|---------------------|
| | 36014A03200546 | 45,46 | 45,46 | 100,00% |
| | 36014A03200547 | 183,09 | 183,09 | 100,00% |
| | 36014A03200548 | 115,94 | 41,23 | 35,56% |
| | 36014A03200549 | 106,90 | 24,34 | 22,77% |
| | 36014A03200555 | 81,41 | 81,41 | 100,00% |
| | 36014A03200556 | 93,20 | 93,20 | 100,00% |
| | 36014A03200557 | 80,10 | 80,10 | 100,00% |
| | 36014A03200558 | 69,60 | 69,60 | 100,00% |
| | 36014A03200559 | 61,09 | 61,09 | 100,00% |
| | 36014A03200560 | 64,33 | 64,33 | 100,00% |
| | 36014A03200561 | 40,96 | 40,96 | 100,00% |
| | 36014A03200562 | 40,77 | 40,77 | 100,00% |
| | 36014A03200563 | 61,10 | 43,99 | 71,99% |
| | 36014A03200565 | 327,87 | 86,65 | 26,43% |
| | 36014A03200575 | 45,92 | 45,92 | 100,00% |
| | 36014A03200576 | 40,00 | 40,00 | 100,00% |
| | 36014A03200577 | 34,89 | 34,89 | 100,00% |
| | 36014A03200578 | 46,01 | 46,01 | 100,00% |
| | 36014A03200579 | 127,59 | 127,59 | 100,00% |
| | 36014A03200580 | 52,17 | 52,17 | 100,00% |
| | 36014A03200581 | 42,79 | 42,79 | 100,00% |
| | 36014A03200582 | 82,42 | 82,42 | 100,00% |
| | 36014A03200583 | 69,17 | 69,17 | 100,00% |
| | 36014A03200584 | 200,68 | 200,68 | 100,00% |
| | 36014A03200585 | 98,50 | 98,50 | 100,00% |
| | 36014A03200586 | 91,20 | 91,20 | 100,00% |
| | 36014A03200587 | 453,55 | 453,55 | 100,00% |
| | 36014A03200588 | 48,58 | 45,57 | 93,81% |
| | 36014A03200589 | 204,80 | 204,80 | 100,00% |
| | 36014A03200590 | 199,68 | 199,68 | 100,00% |
| | 36014A03200591 | 112,89 | 112,84 | 99,96% |
| | 36014A03200592 | 101,93 | 42,73 | 41,93% |
| | 36014A03200728 | 5520,90 | 3957,53 | 71,68% |
| | 36014A03200729 | 1624,62 | 1527,53 | 94,02% |
| | 36014A03200749 | 200,15 | 13,78 | 6,88% |
| | 36014A03200751 | 333,83 | 177,89 | 53,29% |
| | 36014A03200752 | 277,97 | 155,75 | 56,03% |
| | 36014A03200753 | 149,78 | 149,78 | 100,00% |
| | 36014A03200754 | 22,06 | 22,06 | 100,00% |
| | 36014A03200755 | 1910,20 | 1600,40 | 83,78% |
| | 36014A03200949 | 257,61 | 152,85 | 59,34% |
| | 36014A03200950 | 148,32 | 148,32 | 100,00% |
| | 36014A03200951 | 63,75 | 63,75 | 100,00% |
| | 36014A03200952 | 63,97 | 63,97 | 100,00% |
| | 36014A03200953 | 65,67 | 65,67 | 100,00% |

| Plano Nº 0225A-0106 | Referencia Catastral | Superficie (m ²) | Superficie Afectada (m ²) | Porcentaxe Afectada |
|----------------------------|----------------------|------------------------------|---------------------------------------|---------------------|
| | 36014A03200954 | 74,49 | 74,49 | 100,00% |
| | 36014A03200955 | 86,81 | 86,81 | 100,00% |
| | 36014A03200956 | 122,57 | 122,57 | 100,00% |
| | 36014A03200957 | 113,99 | 78,72 | 69,06% |
| | 36014A03200958 | 97,95 | 74,92 | 76,49% |
| | 36014A03200959 | 358,27 | 174,28 | 48,64% |
| | 36014A03200961 | 247,86 | 247,86 | 100,00% |
| | 36014A03200964 | 419,59 | 202,53 | 48,27% |
| | 36014A03200965 | 248,79 | 248,79 | 100,00% |
| | 36014A03200966 | 668,33 | 167,52 | 25,07% |
| | 36014A03200967 | 494,45 | 483,58 | 97,80% |
| | 36014A03200968 | 415,87 | 415,87 | 100,00% |
| | 36014A03200969 | 1397,93 | 677,09 | 48,44% |
| | 36014A03200970 | 126,00 | 79,50 | 63,10% |
| | 36014A03200974 | 1060,47 | 740,84 | 69,86% |
| | 36014A03200975 | 145,78 | 145,78 | 100,00% |
| | 36014A03200976 | 644,48 | 44,02 | 6,83% |
| | 36014A03200987 | 41,97 | 2,94 | 7,01% |
| | 36014A03200988 | 47,43 | 37,96 | 80,04% |
| | 36014A03200989 | 48,94 | 48,94 | 100,00% |
| | 36014A03200990 | 83,05 | 83,05 | 100,00% |
| | 36014A03200999 | 4751520,97 | 44019,80 | 0,93% |
| | 36014A03201038 | 1367,29 | 145,11 | 10,61% |
| | 36014A03201052 | 3461,73 | 1820,12 | 52,58% |
| | 36014A03201055 | 24535,10 | 8685,13 | 35,40% |
| | 36014A03201078 | 203,50 | 198,29 | 97,44% |
| | 36014A03201119 | 327,60 | 9,04 | 2,76% |
| | 36014A03201139 | 373,16 | 116,60 | 31,25% |
| | 36014A03300015 | 1210,61 | 502,18 | 41,48% |
| | 36014A03300016 | 3725,28 | 832,27 | 22,34% |
| | 36014A03300170 | 2737,45 | 35,00 | 1,28% |
| | 36014A03300182 | 19369,73 | 9490,48 | 49,00% |
| | 36014A04001006 | 368897,79 | 8147,59 | 2,21% |

| Plano Nº 0225A-0107 | Referencia Catastral | Superficie (m ²) | Superficie Afectada (m ²) | Porcentaxe Afectada |
|----------------------------|----------------------|------------------------------|---------------------------------------|---------------------|
| | 000802100NG67B | 46,15 | 46,15 | 100,00% |
| | 36014A02900085 | 1512,17 | 186,76 | 12,35% |
| | 36014A02900090 | 126,21 | 33,82 | 26,80% |
| | 36014A02900091 | 172,66 | 21,27 | 12,32% |
| | 36014A02900102 | 2599,18 | 813,16 | 31,29% |
| | 36014A02900107 | 826,87 | 641,11 | 77,53% |
| | 36014A02900108 | 101,85 | 101,85 | 100,00% |
| | 36014A02900109 | 232,58 | 232,58 | 100,00% |
| | 36014A02900110 | 243,30 | 243,30 | 100,00% |
| | 36014A02900111 | 325,75 | 325,75 | 100,00% |
| | 36014A02900112 | 159,82 | 159,82 | 100,00% |
| | 36014A02900113 | 64,99 | 64,99 | 100,00% |
| | 36014A02900116 | 98,10 | 98,10 | 100,00% |
| | 36014A02900117 | 82,72 | 82,72 | 100,00% |
| | 36014A02900123 | 142,81 | 142,81 | 100,00% |
| | 36014A02900124 | 263,73 | 263,73 | 100,00% |
| | 36014A02900125 | 173,48 | 173,06 | 99,76% |
| | 36014A02900143 | 145,43 | 24,14 | 16,60% |
| | 36014A02900151 | 620,23 | 144,27 | 23,26% |
| | 36014A02900152 | 989,34 | 649,57 | 65,66% |
| | 36014A02900154 | 132,41 | 42,24 | 31,90% |
| | 36014A02900155 | 379,73 | 378,83 | 99,76% |
| | 36014A02900156 | 180,50 | 180,50 | 100,00% |
| | 36014A02900157 | 106,66 | 106,66 | 100,00% |
| | 36014A02900158 | 131,67 | 131,67 | 100,00% |
| | 36014A02900159 | 134,73 | 134,73 | 100,00% |
| | 36014A02900160 | 476,56 | 476,56 | 100,00% |
| | 36014A02900161 | 312,28 | 99,80 | 31,96% |
| | 36014A02900170 | 171,42 | 32,72 | 19,09% |
| | 36014A02900171 | 474,34 | 26,35 | 5,55% |
| | 36014A02900172 | 130,09 | 26,28 | 20,20% |
| | 36014A02900173 | 84,76 | 84,76 | 100,00% |
| | 36014A02900174 | 201,77 | 201,77 | 100,00% |
| | 36014A02900175 | 49,06 | 49,06 | 100,00% |
| | 36014A02900176 | 105,40 | 105,40 | 100,00% |
| | 36014A02900177 | 78,58 | 78,58 | 100,00% |
| | 36014A02900178 | 146,82 | 121,44 | 82,71% |
| | 36014A02900179 | 187,53 | 187,53 | 100,00% |
| | 36014A02900180 | 214,41 | 177,86 | 82,95% |
| | 36014A02900181 | 867,68 | 637,87 | 73,51% |
| | 36014A02900182 | 3986,75 | 1775,38 | 44,53% |
| | 36014A02900185 | 232,31 | 178,82 | 76,98% |
| | 36014A02900186 | 222,45 | 34,16 | 15,36% |
| | 36014A02900219 | 216,02 | 42,85 | 19,84% |
| | 36014A02900232 | 175,93 | 83,50 | 47,46% |

| Plano Nº 0225A-0107 | Referencia Catastral | Superficie (m ²) | Superficie Afectada (m ²) | Porcentaxe Afectada |
|----------------------------|----------------------|------------------------------|---------------------------------------|---------------------|
| | 36014A02900233 | 605,29 | 585,58 | 96,74% |
| | 36014A02900238 | 408,19 | 408,19 | 100,00% |
| | 36014A02900239 | 165,16 | 165,16 | 100,00% |
| | 36014A02900240 | 161,93 | 161,93 | 100,00% |
| | 36014A02900241 | 174,76 | 174,76 | 100,00% |
| | 36014A02900245 | 785,82 | 753,77 | 95,92% |
| | 36014A02900246 | 167,32 | 151,22 | 90,38% |
| | 36014A02900336 | 318,35 | 318,35 | 100,00% |
| | 36014A02900337 | 1462,95 | 815,08 | 55,71% |
| | 36014A02900346 | 274,13 | 82,55 | 30,11% |
| | 36014A02900347 | 322,20 | 322,20 | 100,00% |
| | 36014A02900348 | 171,21 | 171,21 | 100,00% |
| | 36014A02900349 | 570,74 | 570,74 | 100,00% |
| | 36014A02900351 | 647,79 | 647,79 | 100,00% |
| | 36014A02900352 | 52,42 | 52,42 | 100,00% |
| | 36014A02900353 | 64,43 | 64,43 | 100,00% |
| | 36014A02900355 | 325,64 | 315,99 | 97,04% |
| | 36014A02900356 | 103,54 | 103,54 | 100,00% |
| | 36014A02900357 | 95,62 | 95,62 | 100,00% |
| | 36014A02900358 | 95,69 | 95,69 | 100,00% |
| | 36014A02900363 | 924,93 | 924,93 | 100,00% |
| | 36014A02900364 | 165,37 | 165,37 | 100,00% |
| | 36014A02900365 | 84,10 | 84,10 | 100,00% |
| | 36014A02900366 | 44,47 | 44,47 | 100,00% |
| | 36014A02900368 | 162,80 | 162,80 | 100,00% |
| | 36014A02900369 | 69,74 | 69,74 | 100,00% |
| | 36014A02900864 | 86,78 | 37,71 | 43,45% |
| | 36014A02900865 | 699,44 | 613,29 | 87,68% |
| | 36014A02900866 | 51,53 | 51,53 | 100,00% |
| | 36014A02900867 | 222,08 | 206,42 | 92,95% |
| | 36014A02900868 | 278,66 | 124,43 | 44,65% |
| | 36014A02901069 | 446,12 | 446,12 | 100,00% |
| | 36014A02901070 | 153,81 | 153,81 | 100,00% |
| | 36014A02901071 | 51,04 | 51,04 | 100,00% |
| | 36014A02901072 | 95,91 | 95,91 | 100,00% |
| | 36014A02901073 | 484,82 | 484,82 | 100,00% |
| | 36014A02901074 | 246,12 | 246,12 | 100,00% |
| | 36014A02901075 | 194,49 | 194,49 | 100,00% |
| | 36014A02901076 | 533,32 | 134,57 | 25,23% |
| | 36014A02901077 | 276,18 | 79,75 | 28,88% |
| | 36014A02901078 | 59,33 | 59,33 | 99,99% |
| | 36014A02901079 | 93,14 | 93,14 | 100,00% |
| | 36014A02901080 | 485,22 | 181,69 | 37,44% |
| | 36014A02901107 | 6741,44 | 3430,96 | 50,89% |
| | 36014A02901109 | 800,84 | 54,89 | 6,85% |

| Plano Nº 0225A-0107 | Referencia Catastral | Superficie (m ²) | Superficie Afectada (m ²) | Porcentaxe Afectada |
|----------------------------|----------------------|------------------------------|---------------------------------------|---------------------|
| | 36014A02901111 | 991,13 | 478,69 | 48,30% |
| | 36014A02901112 | 3864,10 | 1602,16 | 41,46% |
| | 36014A02901114 | 2126,58 | 796,16 | 37,44% |
| | 36014A02901115 | 693,76 | 198,82 | 28,66% |
| | 36014A02901116 | 592,15 | 52,32 | 8,83% |
| | 36014A02901117 | 1278,61 | 207,97 | 16,27% |
| | 36014A02901118 | 1350,81 | 105,32 | 7,80% |
| | 36014A02901135 | 6077,90 | 3198,68 | 52,63% |
| | 36014A02901162 | 1227,23 | 1023,74 | 83,42% |
| | 36014A02901163 | 487,18 | 442,54 | 90,84% |
| | 36014A02901173 | 653,10 | 60,20 | 9,22% |
| | 36014A02901174 | 199,15 | 192,66 | 96,74% |
| | 36014A02901177 | 40941,24 | 8039,92 | 19,64% |
| | 36014A02901190 | 132139,91 | 9283,14 | 7,03% |
| | 36014A02901223 | 343,20 | 29,75 | 8,67% |
| | 36014A02901224 | 31,48 | 31,47 | 99,96% |
| | 36014A02901227 | 238,75 | 238,75 | 100,00% |
| | 36014A02901228 | 248,39 | 230,22 | 92,69% |
| | 36014A02901229 | 444,29 | 444,29 | 100,00% |
| | 36014A02901230 | 111,35 | 111,35 | 100,00% |
| | 36014A02906003 | 1935,27 | 1815,88 | 93,83% |
| | 36014A03000401 | 94,14 | 94,14 | 100,00% |
| | 36014A03000402 | 596,02 | 596,02 | 100,00% |
| | 36014A03000403 | 1438,79 | 329,48 | 22,90% |
| | 36014A03000408 | 346,34 | 15,38 | 4,44% |
| | 36014A03000556 | 2411,18 | 393,51 | 16,32% |
| | 36014A03000640 | 483,71 | 483,71 | 100,00% |
| | 36014A03000641 | 210,86 | 210,86 | 100,00% |
| | 36014A03000642 | 347,55 | 347,55 | 100,00% |
| | 36014A03000643 | 118,52 | 118,33 | 99,84% |
| | 36014A03000644 | 97,07 | 23,27 | 23,98% |
| | 36014A03000655 | 149,31 | 14,95 | 10,01% |
| | 36014A03000656 | 164,58 | 8,75 | 5,32% |
| | 36014A03000668 | 898,48 | 626,53 | 69,73% |
| | 36014A03000669 | 233,23 | 101,62 | 43,57% |
| | 36014A03000670 | 145,11 | 145,11 | 100,00% |
| | 36014A03000671 | 309,03 | 156,36 | 50,60% |
| | 36014A03000672 | 210,74 | 137,09 | 65,05% |
| | 36014A03000673 | 108,96 | 108,96 | 100,00% |
| | 36014A03000674 | 158,06 | 158,06 | 100,00% |
| | 36014A03000675 | 71,87 | 71,87 | 100,00% |
| | 36014A03000676 | 295,61 | 265,72 | 89,89% |
| | 36014A03000677 | 178,78 | 178,78 | 100,00% |
| | 36014A03000678 | 57,55 | 57,55 | 100,00% |
| | 36014A03000679 | 198,17 | 198,17 | 100,00% |

| Plano Nº 0225A-0107 | Referencia Catastral | Superficie (m ²) | Superficie Afectada (m ²) | Porcentaxe Afectada |
|----------------------------|----------------------|------------------------------|---------------------------------------|---------------------|
| | 36014A03000680 | 70,34 | 70,34 | 100,00% |
| | 36014A03000683 | 38,66 | 37,56 | 97,15% |
| | 36014A03000684 | 368,00 | 368,00 | 100,00% |
| | 36014A03000685 | 505,22 | 498,65 | 98,70% |
| | 36014A03000687 | 263,66 | 227,27 | 86,20% |
| | 36014A03000688 | 895,17 | 881,30 | 98,45% |
| | 36014A03000694 | 167,95 | 167,95 | 100,00% |
| | 36014A03000695 | 421,80 | 421,80 | 100,00% |
| | 36014A03000696 | 85,56 | 85,56 | 100,00% |
| | 36014A03000697 | 166,57 | 166,57 | 100,00% |
| | 36014A03000698 | 160,93 | 160,93 | 100,00% |
| | 36014A03000699 | 163,06 | 163,06 | 100,00% |
| | 36014A03000700 | 635,63 | 607,03 | 95,50% |
| | 36014A03000701 | 380,63 | 83,50 | 21,94% |
| | 36014A03000706 | 859,85 | 252,28 | 29,34% |
| | 36014A03000707 | 165,68 | 21,74 | 13,12% |
| | 36014A03000775 | 82,03 | 79,43 | 96,83% |
| | 36014A03000776 | 69,50 | 69,50 | 100,00% |
| | 36014A03000777 | 354,77 | 354,77 | 100,00% |
| | 36014A03000778 | 310,61 | 184,77 | 59,49% |
| | 36014A03000780 | 476,34 | 319,72 | 67,12% |
| | 36014A03000781 | 170,19 | 170,19 | 100,00% |
| | 36014A03000782 | 89,46 | 89,46 | 100,00% |
| | 36014A03000784 | 223,23 | 184,73 | 82,75% |
| | 36014A03000785 | 124,40 | 124,40 | 100,00% |
| | 36014A03000786 | 91,35 | 81,20 | 88,89% |
| | 36014A03000787 | 1148,36 | 1148,36 | 100,00% |
| | 36014A03000789 | 121,34 | 121,34 | 100,00% |
| | 36014A03000790 | 712,46 | 712,46 | 100,00% |
| | 36014A03000791 | 297,46 | 297,46 | 100,00% |
| | 36014A03000792 | 157,76 | 157,76 | 100,00% |
| | 36014A03000793 | 86,34 | 86,34 | 100,00% |
| | 36014A03000794 | 39,81 | 39,81 | 100,00% |
| | 36014A03000795 | 289,83 | 128,55 | 44,35% |
| | 36014A03000796 | 71,42 | 48,39 | 67,75% |
| | 36014A03000797 | 184,59 | 184,59 | 100,00% |
| | 36014A03000798 | 184,19 | 184,19 | 100,00% |
| | 36014A03000799 | 325,71 | 325,71 | 100,00% |
| | 36014A03000800 | 209,13 | 71,47 | 34,17% |
| | 36014A03000801 | 195,34 | 132,43 | 67,80% |
| | 36014A03000802 | 251,52 | 5,84 | 2,32% |
| | 36014A03000813 | 233,73 | 97,30 | 41,63% |
| | 36014A03000814 | 28,83 | 19,54 | 67,76% |
| | 36014A03000815 | 28,95 | 28,95 | 100,00% |
| | 36014A03000816 | 32,04 | 32,04 | 100,00% |

| Plano Nº 0225A-0107 | Referencia Catastral | Superficie (m ²) | Superficie Afectada (m ²) | Porcentaxe Afectada |
|----------------------------|----------------------|------------------------------|---------------------------------------|---------------------|
| | 36014A03000817 | 73,20 | 73,20 | 100,00% |
| | 36014A03000818 | 98,78 | 98,78 | 100,00% |
| | 36014A03000819 | 86,36 | 86,36 | 100,00% |
| | 36014A03000820 | 73,87 | 73,87 | 100,00% |
| | 36014A03000821 | 38,71 | 38,71 | 100,00% |
| | 36014A03000822 | 49,37 | 49,37 | 100,00% |
| | 36014A03000823 | 32,28 | 32,28 | 100,00% |
| | 36014A03000824 | 92,54 | 92,31 | 99,75% |
| | 36014A03000825 | 144,63 | 88,40 | 61,12% |
| | 36014A03000834 | 376,87 | 165,37 | 43,88% |
| | 36014A03000837 | 179,88 | 60,93 | 33,87% |
| | 36014A03000838 | 236,12 | 235,28 | 99,65% |
| | 36014A03000839 | 207,27 | 207,27 | 100,00% |
| | 36014A03000840 | 147,45 | 147,35 | 99,93% |
| | 36014A03000841 | 686,65 | 686,65 | 100,00% |
| | 36014A03000842 | 894,53 | 829,65 | 92,75% |
| | 36014A03000844 | 967,94 | 543,16 | 56,12% |
| | 36014A03000845 | 339,59 | 339,59 | 100,00% |
| | 36014A03000846 | 191,10 | 125,81 | 65,83% |
| | 36014A03000847 | 168,48 | 75,68 | 44,92% |
| | 36014A03000848 | 512,75 | 110,11 | 21,47% |
| | 36014A03000849 | 707,56 | 33,23 | 4,70% |
| | 36014A03000909 | 2277,65 | 1429,16 | 62,75% |
| | 36014A03000910 | 199,29 | 84,31 | 42,30% |
| | 36014A03000911 | 1350,12 | 137,29 | 10,17% |
| | 36014A03000915 | 152,23 | 116,29 | 76,39% |
| | 36014A03000918 | 2603,60 | 2024,03 | 77,74% |
| | 36014A03000919 | 853,18 | 764,46 | 89,60% |
| | 36014A03000920 | 98,48 | 98,48 | 100,00% |
| | 36014A03000921 | 58,21 | 58,21 | 100,00% |
| | 36014A03000922 | 78,76 | 78,76 | 100,00% |
| | 36014A03000923 | 76,14 | 76,14 | 100,00% |
| | 36014A03000924 | 848,63 | 400,49 | 47,19% |
| | 36014A03000925 | 103,92 | 103,92 | 100,00% |
| | 36014A03000926 | 226,52 | 226,52 | 100,00% |
| | 36014A03000927 | 368,89 | 361,71 | 98,05% |
| | 36014A03000928 | 1194,16 | 232,35 | 19,46% |
| | 36014A03000932 | 195,20 | 53,30 | 27,30% |
| | 36014A03000933 | 82,88 | 82,88 | 100,00% |
| | 36014A03000934 | 142,78 | 54,53 | 38,19% |
| | 36014A03000935 | 175,14 | 174,53 | 99,65% |
| | 36014A03000936 | 209,65 | 191,05 | 91,13% |
| | 36014A03000937 | 221,23 | 176,25 | 79,66% |
| | 36014A03000939 | 704,52 | 447,67 | 63,54% |
| | 36014A03000940 | 312,66 | 150,20 | 48,04% |

| Plano Nº 0225A-0107 | Referencia Catastral | Superficie (m ²) | Superficie Afectada (m ²) | Porcentaxe Afectada |
|----------------------------|----------------------|------------------------------|---------------------------------------|---------------------|
| | 36014A03000968 | 164,14 | 68,50 | 41,73% |
| | 36014A03000971 | 76,83 | 22,00 | 28,63% |
| | 36014A03000972 | 78,04 | 6,87 | 8,80% |
| | 36014A03000974 | 237,33 | 201,18 | 84,77% |
| | 36014A03000975 | 112,19 | 112,19 | 100,00% |
| | 36014A03000976 | 233,88 | 229,67 | 98,20% |
| | 36014A03000977 | 192,73 | 97,43 | 50,55% |
| | 36014A03000978 | 386,86 | 124,79 | 32,26% |
| | 36014A03000982 | 378,96 | 34,00 | 8,97% |
| | 36014A03001169 | 2349,71 | 333,59 | 14,20% |
| | 36014A03001235 | 41,18 | 41,18 | 100,00% |
| | 36014A03001304 | 27958,92 | 10903,24 | 39,00% |
| | 36014A04000113 | 1240,44 | 564,23 | 45,49% |
| | 36014A04000114 | 636,73 | 630,56 | 99,03% |
| | 36014A04000115 | 165,60 | 165,60 | 100,00% |
| | 36014A04000142 | 725,11 | 101,34 | 13,98% |
| | 36014A04000151 | 316,18 | 230,58 | 72,93% |
| | 36014A04000152 | 153,66 | 153,66 | 100,00% |
| | 36014A04000153 | 178,18 | 178,18 | 100,00% |
| | 36014A04000154 | 80,14 | 80,14 | 100,00% |
| | 36014A04000155 | 105,57 | 105,57 | 100,00% |
| | 36014A04000156 | 179,10 | 179,10 | 100,00% |
| | 36014A04000157 | 641,33 | 457,53 | 71,34% |
| | 36014A04000158 | 169,04 | 71,58 | 42,34% |
| | 36014A04000159 | 231,23 | 231,23 | 100,00% |
| | 36014A04000160 | 35,42 | 14,05 | 39,66% |
| | 36014A04000161 | 1129,76 | 572,70 | 50,69% |
| | 36014A04000182 | 465,96 | 56,66 | 12,16% |
| | 36014A04000184 | 179,50 | 49,85 | 27,77% |
| | 36014A04000186 | 149,03 | 140,65 | 94,38% |
| | 36014A04000187 | 241,82 | 241,82 | 100,00% |
| | 36014A04000188 | 206,08 | 206,08 | 100,00% |
| | 36014A04000189 | 182,28 | 182,28 | 100,00% |
| | 36014A04000190 | 161,28 | 70,95 | 43,99% |
| | 36014A04000191 | 218,78 | 136,49 | 62,39% |
| | 36014A04000192 | 359,25 | 344,92 | 96,01% |
| | 36014A04000194 | 330,60 | 330,60 | 100,00% |
| | 36014A04000195 | 192,85 | 192,85 | 100,00% |
| | 36014A04000197 | 47,28 | 47,28 | 100,00% |
| | 36014A04000198 | 220,37 | 12,25 | 5,56% |
| | 36014A04000199 | 830,96 | 227,08 | 27,33% |
| | 36014A04000200 | 51,78 | 33,63 | 64,93% |
| | 36014A04000201 | 117,71 | 81,49 | 69,23% |
| | 36014A04000202 | 52,67 | 38,40 | 72,90% |
| | 36014A04000203 | 59,49 | 42,36 | 71,20% |

| Plano Nº 0225A-0107 | Referencia Catastral | Superficie (m ²) | Superficie Afectada (m ²) | Porcentaxe Afectada |
|----------------------------|----------------------|------------------------------|---------------------------------------|---------------------|
| | 36014A04000204 | 71,71 | 32,07 | 44,72% |
| | 36014A04000205 | 86,90 | 86,90 | 100,00% |
| | 36014A04000206 | 221,75 | 221,75 | 100,00% |
| | 36014A04000207 | 42,36 | 42,36 | 100,00% |
| | 36014A04000210 | 71,38 | 28,88 | 40,46% |
| | 36014A04000236 | 106,21 | 91,47 | 86,12% |
| | 36014A04000237 | 353,28 | 33,95 | 9,61% |
| | 36014A04000240 | 201,03 | 201,03 | 100,00% |
| | 36014A04000241 | 456,71 | 456,71 | 100,00% |
| | 36014A04000242 | 345,95 | 345,95 | 100,00% |
| | 36014A04000243 | 99,06 | 98,60 | 99,54% |
| | 36014A04000244 | 46,84 | 46,84 | 100,00% |
| | 36014A04000245 | 58,76 | 58,76 | 100,00% |
| | 36014A04000246 | 143,91 | 96,59 | 67,12% |
| | 36014A04000264 | 125,99 | 71,24 | 56,55% |
| | 36014A04000265 | 62,89 | 56,58 | 89,96% |
| | 36014A04000268 | 124,47 | 44,37 | 35,65% |
| | 36014A04000269 | 149,91 | 39,22 | 26,16% |
| | 36014A04000270 | 248,62 | 248,62 | 100,00% |
| | 36014A04000271 | 172,58 | 172,58 | 100,00% |
| | 36014A04000272 | 120,85 | 120,85 | 100,00% |
| | 36014A04000273 | 214,30 | 29,18 | 13,61% |
| | 36014A04000274 | 144,88 | 33,35 | 23,02% |
| | 36014A04000275 | 157,66 | 78,68 | 49,90% |
| | 36014A04000291 | 291,29 | 64,61 | 22,18% |
| | 36014A04000292 | 67,85 | 39,32 | 57,95% |
| | 36014A04000293 | 132,81 | 58,58 | 44,11% |
| | 36014A04000294 | 155,42 | 108,93 | 70,09% |
| | 36014A04000297 | 142,96 | 39,63 | 27,72% |
| | 36014A04000299 | 124,28 | 80,46 | 64,74% |
| | 36014A04000300 | 175,30 | 91,88 | 52,41% |
| | 36014A04000305 | 261,28 | 16,76 | 6,41% |
| | 36014A04000306 | 118,37 | 116,07 | 98,06% |
| | 36014A04000307 | 47,62 | 47,62 | 100,00% |
| | 36014A04000308 | 40,32 | 40,32 | 100,00% |
| | 36014A04000309 | 153,82 | 153,82 | 100,00% |
| | 36014A04000310 | 599,52 | 284,93 | 47,53% |
| | 36014A04000312 | 152,62 | 35,24 | 23,09% |
| | 36014A04000313 | 80,98 | 80,98 | 100,00% |
| | 36014A04000315 | 142,53 | 142,53 | 100,00% |
| | 36014A04000316 | 127,56 | 84,69 | 66,40% |
| | 36014A04000317 | 91,03 | 91,03 | 100,00% |
| | 36014A04000318 | 36,46 | 36,46 | 100,00% |
| | 36014A04000319 | 49,81 | 42,74 | 85,81% |
| | 36014A04000322 | 283,35 | 283,35 | 100,00% |

| Plano Nº 0225A-0107 | Referencia Catastral | Superficie (m ²) | Superficie Afectada (m ²) | Porcentaxe Afectada |
|----------------------------|----------------------|------------------------------|---------------------------------------|---------------------|
| | 36014A04000323 | 88,97 | 88,97 | 100,00% |
| | 36014A04000324 | 266,50 | 266,50 | 100,00% |
| | 36014A04000326 | 117,72 | 117,72 | 100,00% |
| | 36014A04000327 | 169,89 | 169,89 | 100,00% |
| | 36014A04000328 | 70,84 | 70,84 | 100,00% |
| | 36014A04000329 | 99,82 | 99,82 | 100,00% |
| | 36014A04000330 | 269,21 | 215,38 | 80,00% |
| | 36014A04000331 | 97,13 | 61,28 | 63,09% |
| | 36014A04000332 | 177,13 | 123,49 | 69,72% |
| | 36014A04000334 | 148,30 | 67,27 | 45,36% |
| | 36014A04000374 | 71,88 | 5,18 | 7,20% |
| | 36014A04000396 | 281,81 | 87,23 | 30,95% |
| | 36014A04000400 | 122,81 | 122,08 | 99,41% |
| | 36014A04000401 | 224,24 | 211,59 | 94,36% |
| | 36014A04000402 | 198,20 | 187,71 | 94,71% |
| | 36014A04000403 | 130,61 | 130,61 | 100,00% |
| | 36014A04000404 | 74,16 | 74,16 | 100,00% |
| | 36014A04000405 | 51,85 | 51,85 | 100,00% |
| | 36014A04000406 | 39,55 | 39,55 | 100,00% |
| | 36014A04000407 | 44,99 | 44,99 | 100,00% |
| | 36014A04000408 | 74,97 | 74,97 | 100,00% |
| | 36014A04000409 | 84,26 | 84,26 | 100,00% |
| | 36014A04000410 | 34,69 | 34,69 | 100,00% |
| | 36014A04000411 | 170,73 | 170,73 | 100,00% |
| | 36014A04000412 | 66,24 | 66,24 | 100,00% |
| | 36014A04000413 | 58,04 | 58,04 | 100,00% |
| | 36014A04000414 | 52,84 | 52,84 | 100,00% |
| | 36014A04000415 | 127,58 | 23,70 | 18,57% |
| | 36014A04000417 | 126,38 | 57,90 | 45,82% |
| | 36014A04000419 | 133,65 | 17,54 | 13,12% |
| | 36014A04000424 | 161,33 | 32,31 | 20,03% |
| | 36014A04000425 | 479,95 | 149,16 | 31,08% |
| | 36014A04000426 | 111,08 | 26,91 | 24,23% |
| | 36014A04000427 | 185,71 | 159,42 | 85,84% |
| | 36014A04000428 | 64,41 | 64,41 | 100,00% |
| | 36014A04000429 | 230,40 | 230,40 | 100,00% |
| | 36014A04000430 | 110,78 | 110,78 | 100,00% |
| | 36014A04000431 | 43,96 | 43,96 | 100,00% |
| | 36014A04000432 | 26,69 | 26,69 | 100,00% |
| | 36014A04000433 | 37,42 | 37,42 | 100,00% |
| | 36014A04000434 | 43,74 | 43,74 | 100,00% |
| | 36014A04000435 | 129,33 | 129,33 | 100,00% |
| | 36014A04000436 | 122,57 | 122,57 | 100,00% |
| | 36014A04000437 | 73,42 | 73,42 | 100,00% |
| | 36014A04000438 | 156,74 | 84,41 | 53,86% |

| Plano Nº 0225A-0107 | Referencia Catastral | Superficie (m ²) | Superficie Afectada (m ²) | Porcentaxe Afectada |
|----------------------------|----------------------|------------------------------|---------------------------------------|---------------------|
| | 36014A04000439 | 60,37 | 28,72 | 47,58% |
| | 36014A04000440 | 74,86 | 27,53 | 36,77% |
| | 36014A04000441 | 1098,73 | 1098,73 | 100,00% |
| | 36014A04000442 | 134,74 | 134,74 | 100,00% |
| | 36014A04000443 | 91,90 | 91,90 | 100,00% |
| | 36014A04000444 | 29,98 | 29,98 | 100,00% |
| | 36014A04000445 | 41,29 | 41,29 | 100,00% |
| | 36014A04000446 | 102,48 | 102,48 | 100,00% |
| | 36014A04000447 | 348,21 | 294,15 | 84,48% |
| | 36014A04000448 | 53,22 | 53,22 | 100,00% |
| | 36014A04000449 | 63,53 | 63,53 | 100,00% |
| | 36014A04000450 | 87,20 | 87,20 | 100,00% |
| | 36014A04000451 | 129,61 | 129,61 | 100,00% |
| | 36014A04000452 | 3576,13 | 517,15 | 14,46% |
| | 36014A04000453 | 1520,18 | 838,98 | 55,19% |
| | 36014A04000455 | 92,27 | 39,16 | 42,44% |
| | 36014A04000496 | 36,99 | 11,80 | 31,90% |
| | 36014A04000501 | 68,51 | 68,51 | 99,99% |
| | 36014A04000502 | 87,15 | 87,13 | 99,98% |
| | 36014A04000503 | 158,55 | 99,98 | 63,06% |
| | 36014A04000504 | 26,54 | 26,54 | 100,00% |
| | 36014A04000506 | 59,23 | 59,23 | 100,00% |
| | 36014A04000507 | 86,38 | 86,38 | 100,00% |
| | 36014A04000508 | 70,82 | 70,82 | 100,00% |
| | 36014A04000509 | 165,63 | 165,63 | 100,00% |
| | 36014A04000510 | 212,43 | 207,79 | 97,81% |
| | 36014A04000511 | 464,28 | 415,02 | 89,39% |
| | 36014A04000512 | 99,79 | 86,28 | 86,46% |
| | 36014A04000513 | 117,51 | 102,80 | 87,48% |
| | 36014A04000514 | 116,66 | 95,44 | 81,81% |
| | 36014A04000515 | 110,54 | 91,62 | 82,88% |
| | 36014A04000516 | 332,76 | 272,66 | 81,94% |
| | 36014A04000517 | 220,51 | 168,07 | 76,22% |
| | 36014A04000567 | 2067,78 | 729,29 | 35,27% |
| | 36014A04000584 | 71,02 | 71,02 | 100,00% |
| | 36014A04000587 | 697,52 | 443,82 | 63,63% |
| | 36014A04000590 | 1564,89 | 44,02 | 2,81% |
| | 36014A04000592 | 560,76 | 560,73 | 99,99% |
| | 36014A04000593 | 237,15 | 237,15 | 100,00% |
| | 36014A04000594 | 176,51 | 176,51 | 100,00% |
| | 36014A04000595 | 113,07 | 113,07 | 100,00% |
| | 36014A04000596 | 177,07 | 177,07 | 100,00% |
| | 36014A04000597 | 99,81 | 99,81 | 100,00% |
| | 36014A04000598 | 264,83 | 264,83 | 100,00% |
| | 36014A04000599 | 94,13 | 94,13 | 100,00% |

| Plano Nº 0225A-0107 | Referencia Catastral | Superficie (m ²) | Superficie Afectada (m ²) | Porcentaje Afectada |
|----------------------------|----------------------|------------------------------|---------------------------------------|---------------------|
| | 36014A04000600 | 91,08 | 91,08 | 100,00% |
| | 36014A04000601 | 108,59 | 108,59 | 100,00% |
| | 36014A04000602 | 86,86 | 86,84 | 99,98% |
| | 36014A04000617 | 195,08 | 195,08 | 100,00% |
| | 36014A04000618 | 234,25 | 234,25 | 100,00% |
| | 36014A04000619 | 1650,20 | 107,84 | 6,54% |
| | 36014A04000620 | 1398,09 | 527,26 | 37,71% |
| | 36014A04000621 | 565,54 | 161,60 | 28,58% |
| | 36014A04000626 | 939,10 | 177,40 | 18,89% |
| | 36014A04000627 | 899,70 | 660,69 | 73,43% |
| | 36014A04000628 | 619,74 | 536,52 | 86,57% |
| | 36014A04000629 | 408,76 | 408,76 | 100,00% |
| | 36014A04000630 | 431,19 | 431,19 | 100,00% |
| | 36014A04000631 | 585,45 | 585,45 | 100,00% |
| | 36014A04000632 | 506,83 | 478,10 | 94,33% |
| | 36014A04000633 | 5147,01 | 2075,99 | 40,33% |
| | 36014A04000638 | 186,56 | 186,56 | 100,00% |
| | 36014A04000640 | 219,41 | 77,05 | 35,12% |
| | 36014A04000641 | 302,84 | 247,97 | 81,88% |
| | 36014A04000646 | 1670,30 | 682,65 | 40,87% |
| | 36014A04000653 | 32,93 | 32,92 | 99,98% |
| | 36014A04000654 | 155,85 | 155,85 | 100,00% |
| | 36014A04000655 | 191,35 | 191,35 | 100,00% |
| | 36014A04000656 | 244,83 | 244,83 | 100,00% |
| | 36014A04000657 | 201,80 | 201,80 | 100,00% |
| | 36014A04000658 | 136,29 | 133,82 | 98,19% |
| | 36014A04000659 | 155,37 | 141,97 | 91,38% |
| | 36014A04000660 | 286,76 | 219,00 | 76,37% |
| | 36014A04000665 | 82,85 | 19,36 | 23,36% |
| | 36014A04000691 | 625,28 | 11,14 | 1,78% |
| | 36014A04000695 | 133,12 | 55,60 | 41,76% |
| | 36014A04000697 | 178,74 | 127,34 | 71,24% |
| | 36014A04000698 | 337,93 | 219,19 | 64,86% |
| | 36014A04000699 | 19,55 | 10,12 | 51,77% |
| | 36014A04000701 | 41,81 | 9,19 | 21,99% |
| | 36014A04000702 | 59,61 | 57,61 | 96,65% |
| | 36014A04000703 | 25,75 | 25,75 | 100,00% |
| | 36014A04000704 | 75,57 | 75,57 | 100,00% |
| | 36014A04000705 | 47,88 | 47,88 | 100,00% |
| | 36014A04000706 | 42,32 | 42,32 | 100,00% |
| | 36014A04000707 | 79,21 | 79,21 | 100,00% |
| | 36014A04000708 | 62,51 | 62,51 | 100,00% |
| | 36014A04000709 | 180,11 | 180,11 | 100,00% |
| | 36014A04000710 | 536,98 | 536,98 | 100,00% |
| | 36014A04000713 | 261,03 | 39,62 | 15,18% |

| Plano Nº 0225A-0107 | Referencia Catastral | Superficie (m ²) | Superficie Afectada (m ²) | Porcentaxe Afectada |
|----------------------------|----------------------|------------------------------|---------------------------------------|---------------------|
| | 36014A04000714 | 214,95 | 214,95 | 100,00% |
| | 36014A04000715 | 1287,50 | 846,59 | 65,75% |
| | 36014A04000741 | 1161,65 | 16,35 | 1,41% |
| | 36014A04000745 | 1277,16 | 560,05 | 43,85% |
| | 36014A04000748 | 783,43 | 473,83 | 60,48% |
| | 36014A04000750 | 433,02 | 115,47 | 26,67% |
| | 36014A04000760 | 731,76 | 169,89 | 23,22% |
| | 36014A04000761 | 288,45 | 288,45 | 100,00% |
| | 36014A04000762 | 4010,21 | 1588,53 | 39,61% |
| | 36014A04000763 | 1532,05 | 914,61 | 59,70% |
| | 36014A04000764 | 1760,94 | 1061,34 | 60,27% |
| | 36014A04000767 | 378,77 | 17,64 | 4,66% |
| | 36014A04000769 | 556,62 | 229,82 | 41,29% |
| | 36014A04000772 | 112,08 | 112,08 | 100,00% |
| | 36014A04000773 | 407,68 | 407,68 | 100,00% |
| | 36014A04000774 | 250,96 | 250,96 | 100,00% |
| | 36014A04000775 | 120,42 | 54,73 | 45,45% |
| | 36014A04000780 | 79,16 | 77,70 | 98,15% |
| | 36014A04000781 | 192,07 | 192,07 | 100,00% |
| | 36014A04000782 | 193,87 | 193,87 | 100,00% |
| | 36014A04000783 | 147,34 | 147,34 | 100,00% |
| | 36014A04000784 | 224,25 | 224,25 | 100,00% |
| | 36014A04000785 | 145,05 | 145,05 | 100,00% |
| | 36014A04000786 | 363,12 | 363,07 | 99,99% |
| | 36014A04000787 | 168,92 | 168,92 | 100,00% |
| | 36014A04000790 | 116,26 | 49,13 | 42,26% |
| | 36014A04000791 | 114,78 | 67,41 | 58,73% |
| | 36014A04000793 | 47,17 | 16,99 | 36,01% |
| | 36014A04000794 | 146,34 | 126,79 | 86,64% |
| | 36014A04000796 | 34,07 | 34,07 | 100,00% |
| | 36014A04000797 | 389,67 | 389,67 | 100,00% |
| | 36014A04000842 | 213,81 | 77,10 | 36,06% |
| | 36014A04000859 | 497,05 | 68,71 | 13,82% |
| | 36014A04000863 | 329,05 | 161,34 | 49,03% |
| | 36014A04000864 | 161,38 | 154,81 | 95,93% |
| | 36014A04000865 | 79,66 | 79,66 | 100,00% |
| | 36014A04000866 | 74,65 | 74,65 | 100,00% |
| | 36014A04000867 | 156,24 | 156,24 | 100,00% |
| | 36014A04000868 | 132,30 | 132,30 | 100,00% |
| | 36014A04000869 | 96,27 | 96,27 | 100,00% |
| | 36014A04000870 | 110,36 | 110,36 | 100,00% |
| | 36014A04000871 | 41,32 | 41,32 | 100,00% |
| | 36014A04000872 | 50,84 | 50,84 | 100,00% |
| | 36014A04000873 | 168,38 | 168,38 | 100,00% |
| | 36014A04000874 | 119,86 | 119,86 | 100,00% |

| Plano Nº 0225A-0107 | Referencia Catastral | Superficie (m ²) | Superficie Afectada (m ²) | Porcentaxe Afectada |
|----------------------------|----------------------|------------------------------|---------------------------------------|---------------------|
| | 36014A04000875 | 214,68 | 214,68 | 100,00% |
| | 36014A04000876 | 42,59 | 42,59 | 100,00% |
| | 36014A04000877 | 36,59 | 36,59 | 100,00% |
| | 36014A04000878 | 92,76 | 92,76 | 100,00% |
| | 36014A04000879 | 89,91 | 89,91 | 100,00% |
| | 36014A04000880 | 96,92 | 96,91 | 99,99% |
| | 36014A04000881 | 183,29 | 92,36 | 50,39% |
| | 36014A04000883 | 234,83 | 181,31 | 77,21% |
| | 36014A04000884 | 198,45 | 198,45 | 100,00% |
| | 36014A04000887 | 119,62 | 14,38 | 12,02% |
| | 36014A04000888 | 164,53 | 127,14 | 77,28% |
| | 36014A04000889 | 177,16 | 177,16 | 100,00% |
| | 36014A04000890 | 211,41 | 211,41 | 100,00% |
| | 36014A04000891 | 218,88 | 218,88 | 100,00% |
| | 36014A04000892 | 102,58 | 102,58 | 100,00% |
| | 36014A04000893 | 33,52 | 33,52 | 100,00% |
| | 36014A04000894 | 116,24 | 116,24 | 100,00% |
| | 36014A04000895 | 152,38 | 152,38 | 100,00% |
| | 36014A04000896 | 266,18 | 266,18 | 100,00% |
| | 36014A04000897 | 46,71 | 46,71 | 100,00% |
| | 36014A04000898 | 72,24 | 72,24 | 100,00% |
| | 36014A04000899 | 27,88 | 27,88 | 100,00% |
| | 36014A04000900 | 27,50 | 27,50 | 100,00% |
| | 36014A04000901 | 32,80 | 32,80 | 100,00% |
| | 36014A04000902 | 15,57 | 15,57 | 100,00% |
| | 36014A04000903 | 151,82 | 151,82 | 100,00% |
| | 36014A04000904 | 60,10 | 60,10 | 100,00% |
| | 36014A04000905 | 31,63 | 31,63 | 100,00% |
| | 36014A04000906 | 88,64 | 88,64 | 100,00% |
| | 36014A04000907 | 39,09 | 39,09 | 100,00% |
| | 36014A04000908 | 283,76 | 181,62 | 64,00% |
| | 36014A04000914 | 143,94 | 143,94 | 100,00% |
| | 36014A04000915 | 329,24 | 329,24 | 100,00% |
| | 36014A04000916 | 251,80 | 251,80 | 100,00% |
| | 36014A04000917 | 115,12 | 115,12 | 100,00% |
| | 36014A04000918 | 29,88 | 29,88 | 100,00% |
| | 36014A04000919 | 20,22 | 20,22 | 100,00% |
| | 36014A04000920 | 255,11 | 212,90 | 83,46% |
| | 36014A04000921 | 39,04 | 39,04 | 100,00% |
| | 36014A04000922 | 15,19 | 15,19 | 100,00% |
| | 36014A04000923 | 66,18 | 66,18 | 100,00% |
| | 36014A04000924 | 101,42 | 101,42 | 100,00% |
| | 36014A04000925 | 26,37 | 26,37 | 100,00% |
| | 36014A04000926 | 71,02 | 71,02 | 100,00% |
| | 36014A04000927 | 51,20 | 51,20 | 100,00% |

| Plano Nº 0225A-0107 | Referencia Catastral | Superficie (m ²) | Superficie Afectada (m ²) | Porcentaje Afectada |
|----------------------------|----------------------|------------------------------|---------------------------------------|---------------------|
| | 36014A04000928 | 49,68 | 49,68 | 100,00% |
| | 36014A04000929 | 125,21 | 125,21 | 100,00% |
| | 36014A04000930 | 56,60 | 56,60 | 100,00% |
| | 36014A04000931 | 75,32 | 75,32 | 100,00% |
| | 36014A04000932 | 100,90 | 100,90 | 100,00% |
| | 36014A04000933 | 100,41 | 98,16 | 97,75% |
| | 36014A04000934 | 72,91 | 64,59 | 88,59% |
| | 36014A04000935 | 40,82 | 24,42 | 59,82% |
| | 36014A04000937 | 219,64 | 21,62 | 9,84% |
| | 36014A04000964 | 181,23 | 8,57 | 4,73% |
| | 36014A04000965 | 71,02 | 60,72 | 85,50% |
| | 36014A04000966 | 148,31 | 85,15 | 57,42% |
| | 36014A04000967 | 224,85 | 220,12 | 97,90% |
| | 36014A04000972 | 627,31 | 216,99 | 34,59% |
| | 36014A04000973 | 31,36 | 31,36 | 100,00% |
| | 36014A04000974 | 44,98 | 44,98 | 100,00% |
| | 36014A04000975 | 26,89 | 26,89 | 100,00% |
| | 36014A04000976 | 65,36 | 65,36 | 100,00% |
| | 36014A04000977 | 115,22 | 95,83 | 83,17% |
| | 36014A04000979 | 108,85 | 29,62 | 27,21% |
| | 36014A04000980 | 34,40 | 33,87 | 98,46% |
| | 36014A04000984 | 29,13 | 22,00 | 75,53% |
| | 36014A04000985 | 43,03 | 31,79 | 73,87% |
| | 36014A04000988 | 618,77 | 264,00 | 42,67% |
| | 36014A04000989 | 131,87 | 8,64 | 6,55% |
| | 36014A04000990 | 106,42 | 20,73 | 19,48% |
| | 36014A04000991 | 253,26 | 75,89 | 29,97% |
| | 36014A04000992 | 95,06 | 95,06 | 100,00% |
| | 36014A04000995 | 417,03 | 246,65 | 59,14% |
| | 36014A04000997 | 149,91 | 74,34 | 49,59% |
| | 36014A04000998 | 99,57 | 62,52 | 62,79% |
| | 36014A04001001 | 276,02 | 196,11 | 71,05% |
| | 36014A04001002 | 117,51 | 117,51 | 100,00% |
| | 36014A04001003 | 123,11 | 123,11 | 100,00% |
| | 36014A04001006 | 368897,79 | 8147,59 | 2,21% |
| | 36014A04001949 | 764,05 | 3,44 | 0,45% |
| | 36014A04001953 | 1091,77 | 174,04 | 15,94% |
| | 36014A04001961 | 755,20 | 206,61 | 27,36% |
| | 36014A04001962 | 215,78 | 215,78 | 100,00% |
| | 36014A04001964 | 168,28 | 123,92 | 73,64% |
| | 36014A04001965 | 346,60 | 300,18 | 86,61% |
| | 36014A04001966 | 972,15 | 928,78 | 95,54% |
| | 36014A04001967 | 594,92 | 473,10 | 79,52% |
| | 36014A04001968 | 152,02 | 98,78 | 64,98% |
| | 36014A04001969 | 131,74 | 131,74 | 100,00% |

| Plano Nº 0225A-0107 | Referencia Catastral | Superficie (m²) | Superficie Afectada (m²) | Porcentaxe Afectada |
|----------------------------|-----------------------------|-----------------------------------|--|----------------------------|
| | 36014A04001970 | 316,71 | 316,71 | 100,00% |
| | 36014A04001971 | 96,36 | 96,36 | 100,00% |
| | 36014A04001972 | 54,88 | 54,88 | 100,00% |
| | 36014A04001974 | 5019,22 | 1872,39 | 37,30% |
| | 36014A04001986 | 3960,31 | 3422,03 | 86,41% |
| | 36014A04001987 | 43947,43 | 12008,14 | 27,32% |
| | 36014A04001992 | 12214,92 | 7713,62 | 63,15% |
| | 36014A04001994 | 26806,25 | 6585,70 | 24,57% |

| Plano Nº 0225A-0108 | Referencia Catastral | Superficie (m ²) | Superficie Afectada (m ²) | Porcentaxe Afectada |
|----------------------------|----------------------|------------------------------|---------------------------------------|---------------------|
| | 002301100NG67B | 79,53 | 79,53 | 100,00% |
| | 002402200NG67B | 88,76 | 88,76 | 100,00% |
| | 36014A02000249 | 2143,83 | 1098,03 | 51,22% |
| | 36014A02000252 | 397,08 | 64,47 | 16,24% |
| | 36014A02000253 | 287,49 | 169,91 | 59,10% |
| | 36014A02000254 | 117,30 | 66,46 | 56,65% |
| | 36014A02000255 | 224,08 | 224,08 | 100,00% |
| | 36014A02000256 | 191,44 | 81,67 | 42,66% |
| | 36014A02000257 | 269,70 | 269,70 | 100,00% |
| | 36014A02000259 | 123,44 | 123,44 | 100,00% |
| | 36014A02000260 | 141,47 | 141,47 | 100,00% |
| | 36014A02000261 | 457,41 | 457,41 | 100,00% |
| | 36014A02000262 | 169,79 | 169,79 | 100,00% |
| | 36014A02000263 | 348,37 | 348,37 | 100,00% |
| | 36014A02000264 | 794,04 | 773,50 | 97,41% |
| | 36014A02000265 | 575,57 | 557,39 | 96,84% |
| | 36014A02000304 | 220,11 | 197,58 | 89,76% |
| | 36014A02000305 | 252,27 | 179,47 | 71,14% |
| | 36014A02000468 | 43,50 | 43,50 | 100,00% |
| | 36014A02000469 | 47,76 | 47,76 | 100,00% |
| | 36014A02000470 | 44,17 | 44,17 | 100,00% |
| | 36014A02000471 | 42,28 | 42,28 | 100,00% |
| | 36014A02000472 | 100,73 | 100,73 | 100,00% |
| | 36014A02000473 | 340,50 | 340,50 | 100,00% |
| | 36014A02000474 | 208,95 | 208,95 | 100,00% |
| | 36014A02000475 | 806,66 | 806,66 | 100,00% |
| | 36014A02000476 | 253,04 | 253,04 | 100,00% |
| | 36014A02000477 | 239,28 | 239,28 | 100,00% |
| | 36014A02000478 | 209,36 | 209,36 | 100,00% |
| | 36014A02000479 | 158,61 | 158,61 | 100,00% |
| | 36014A02000480 | 267,90 | 267,90 | 100,00% |
| | 36014A02000481 | 229,24 | 229,24 | 100,00% |
| | 36014A02000482 | 328,00 | 272,55 | 83,09% |
| | 36014A02000483 | 186,91 | 186,91 | 100,00% |
| | 36014A02000484 | 465,86 | 407,99 | 87,58% |
| | 36014A02000485 | 125,00 | 125,00 | 100,00% |
| | 36014A02000486 | 212,11 | 212,11 | 100,00% |
| | 36014A02000487 | 1227,49 | 1227,49 | 100,00% |
| | 36014A02000489 | 696,22 | 30,75 | 4,42% |
| | 36014A02000495 | 1020,29 | 1020,29 | 100,00% |
| | 36014A02000497 | 421,34 | 421,34 | 100,00% |
| | 36014A02000498 | 432,24 | 432,24 | 100,00% |
| | 36014A02000499 | 1675,10 | 785,79 | 46,91% |
| | 36014A02000501 | 1082,81 | 76,70 | 7,08% |
| | 36014A02000505 | 1650,34 | 1177,76 | 71,36% |

| Plano Nº 0225A-0108 | Referencia Catastral | Superficie (m ²) | Superficie Afectada (m ²) | Porcentaxe Afectada |
|----------------------------|----------------------|------------------------------|---------------------------------------|---------------------|
| | 36014A02000506 | 173,16 | 170,76 | 98,62% |
| | 36014A02000507 | 215,16 | 215,16 | 100,00% |
| | 36014A02000508 | 607,75 | 254,06 | 41,80% |
| | 36014A02000509 | 131,69 | 131,69 | 100,00% |
| | 36014A02000510 | 113,46 | 113,46 | 100,00% |
| | 36014A02000511 | 731,18 | 701,65 | 95,96% |
| | 36014A02000514 | 296,43 | 226,62 | 76,45% |
| | 36014A02000527 | 95,71 | 56,23 | 58,75% |
| | 36014A02000528 | 315,63 | 109,13 | 34,58% |
| | 36014A02000542 | 429,33 | 35,42 | 8,25% |
| | 36014A02000543 | 2782,44 | 2557,05 | 91,90% |
| | 36014A02000548 | 164,05 | 164,05 | 100,00% |
| | 36014A02000549 | 511,84 | 511,84 | 100,00% |
| | 36014A02000550 | 434,94 | 434,94 | 100,00% |
| | 36014A02000551 | 295,07 | 295,07 | 100,00% |
| | 36014A02000552 | 153,97 | 153,97 | 100,00% |
| | 36014A02000553 | 270,49 | 270,49 | 100,00% |
| | 36014A02000554 | 61,11 | 61,11 | 100,00% |
| | 36014A02000555 | 165,48 | 165,48 | 100,00% |
| | 36014A02000556 | 92,92 | 92,92 | 100,00% |
| | 36014A02000557 | 109,62 | 109,62 | 100,00% |
| | 36014A02000558 | 65,31 | 65,31 | 100,00% |
| | 36014A02000559 | 82,10 | 82,10 | 100,00% |
| | 36014A02000566 | 352,18 | 28,66 | 8,14% |
| | 36014A02000567 | 1414,07 | 461,64 | 32,65% |
| | 36014A02000571 | 986,02 | 145,70 | 14,78% |
| | 36014A02000573 | 630,01 | 462,33 | 73,39% |
| | 36014A02000583 | 1582,75 | 33,94 | 2,14% |
| | 36014A02000585 | 1061,62 | 987,62 | 93,03% |
| | 36014A02000586 | 203,68 | 203,68 | 100,00% |
| | 36014A02000589 | 331,19 | 331,19 | 100,00% |
| | 36014A02000590 | 492,63 | 492,63 | 100,00% |
| | 36014A02000591 | 164,33 | 142,19 | 86,52% |
| | 36014A02000592 | 140,06 | 140,06 | 100,00% |
| | 36014A02000593 | 92,75 | 92,75 | 100,00% |
| | 36014A02000594 | 90,52 | 90,52 | 100,00% |
| | 36014A02000595 | 86,00 | 86,00 | 100,00% |
| | 36014A02000596 | 619,84 | 589,40 | 95,09% |
| | 36014A02000597 | 506,31 | 2,70 | 0,53% |
| | 36014A02000598 | 186,69 | 59,63 | 31,94% |
| | 36014A02000599 | 392,14 | 100,51 | 25,63% |
| | 36014A02000600 | 330,43 | 142,94 | 43,26% |
| | 36014A02000601 | 2189,88 | 1756,92 | 80,23% |
| | 36014A02000602 | 206,43 | 45,00 | 21,80% |
| | 36014A02000603 | 406,96 | 406,96 | 100,00% |

| Plano Nº 0225A-0108 | Referencia Catastral | Superficie (m ²) | Superficie Afectada (m ²) | Porcentaxe Afectada |
|----------------------------|----------------------|------------------------------|---------------------------------------|---------------------|
| | 36014A02000605 | 347,55 | 347,55 | 100,00% |
| | 36014A02000606 | 150,40 | 150,40 | 100,00% |
| | 36014A02000607 | 118,20 | 118,20 | 100,00% |
| | 36014A02000608 | 59,24 | 59,24 | 100,00% |
| | 36014A02000652 | 282,88 | 282,88 | 100,00% |
| | 36014A02000654 | 171,06 | 171,06 | 100,00% |
| | 36014A02000655 | 156,84 | 156,84 | 100,00% |
| | 36014A02000656 | 186,98 | 186,98 | 100,00% |
| | 36014A02000657 | 152,10 | 152,10 | 100,00% |
| | 36014A02000658 | 190,31 | 190,31 | 100,00% |
| | 36014A02000659 | 159,84 | 159,83 | 99,99% |
| | 36014A02000670 | 697,10 | 30,32 | 4,35% |
| | 36014A02000689 | 116,63 | 116,59 | 99,97% |
| | 36014A02000690 | 184,50 | 184,50 | 100,00% |
| | 36014A02000691 | 196,50 | 196,50 | 100,00% |
| | 36014A02000692 | 160,71 | 160,71 | 100,00% |
| | 36014A02000693 | 129,00 | 129,00 | 100,00% |
| | 36014A02000694 | 100,34 | 100,34 | 100,00% |
| | 36014A02000695 | 1290,96 | 499,73 | 38,71% |
| | 36014A02000697 | 628,84 | 9,72 | 1,55% |
| | 36014A02000705 | 939,02 | 747,03 | 79,55% |
| | 36014A02000707 | 391,32 | 391,32 | 100,00% |
| | 36014A02000708 | 128,72 | 128,72 | 100,00% |
| | 36014A02000709 | 397,91 | 397,91 | 100,00% |
| | 36014A02000712 | 235,97 | 235,97 | 100,00% |
| | 36014A02000715 | 220,36 | 220,36 | 100,00% |
| | 36014A02000716 | 103,55 | 103,55 | 100,00% |
| | 36014A02000717 | 224,08 | 224,08 | 100,00% |
| | 36014A02000718 | 108,57 | 108,57 | 100,00% |
| | 36014A02000719 | 387,48 | 387,48 | 100,00% |
| | 36014A02000720 | 712,53 | 338,75 | 47,54% |
| | 36014A02000725 | 49,09 | 19,80 | 40,33% |
| | 36014A02000726 | 692,37 | 542,19 | 78,31% |
| | 36014A02000727 | 590,44 | 538,98 | 91,28% |
| | 36014A02000729 | 139,79 | 139,79 | 100,00% |
| | 36014A02000730 | 110,15 | 90,59 | 82,24% |
| | 36014A02000731 | 78,72 | 78,72 | 100,00% |
| | 36014A02000732 | 78,09 | 78,09 | 100,00% |
| | 36014A02000733 | 533,81 | 452,06 | 84,68% |
| | 36014A02000734 | 479,54 | 125,71 | 26,22% |
| | 36014A02000736 | 185,97 | 130,51 | 70,18% |
| | 36014A02000738 | 332,54 | 246,97 | 74,27% |
| | 36014A02000739 | 176,97 | 175,04 | 98,91% |
| | 36014A02000740 | 71,39 | 71,39 | 100,00% |
| | 36014A02000741 | 434,49 | 48,08 | 11,07% |

| Plano Nº 0225A-0108 | Referencia Catastral | Superficie (m ²) | Superficie Afectada (m ²) | Porcentaxe Afectada |
|----------------------------|----------------------|------------------------------|---------------------------------------|---------------------|
| | 36014A02000764 | 97,02 | 16,83 | 17,34% |
| | 36014A02000765 | 91,65 | 28,57 | 31,17% |
| | 36014A02000766 | 57,57 | 37,35 | 64,88% |
| | 36014A02000767 | 130,88 | 56,02 | 42,80% |
| | 36014A02000768 | 602,27 | 413,83 | 68,71% |
| | 36014A02000769 | 114,59 | 36,85 | 32,16% |
| | 36014A02000770 | 152,80 | 152,80 | 100,00% |
| | 36014A02000771 | 753,86 | 735,25 | 97,53% |
| | 36014A02000772 | 42,26 | 42,26 | 100,00% |
| | 36014A02000773 | 109,22 | 109,22 | 100,00% |
| | 36014A02000774 | 164,90 | 164,90 | 100,00% |
| | 36014A02000775 | 830,41 | 830,41 | 100,00% |
| | 36014A02000776 | 158,88 | 158,88 | 100,00% |
| | 36014A02000777 | 87,01 | 87,01 | 100,00% |
| | 36014A02000778 | 371,95 | 205,00 | 55,12% |
| | 36014A02000779 | 303,95 | 106,23 | 34,95% |
| | 36014A02000783 | 103,77 | 72,66 | 70,02% |
| | 36014A02000784 | 161,81 | 25,62 | 15,83% |
| | 36014A02000785 | 243,54 | 227,23 | 93,30% |
| | 36014A02000786 | 145,83 | 145,83 | 100,00% |
| | 36014A02000787 | 99,60 | 99,60 | 100,00% |
| | 36014A02000788 | 68,30 | 68,30 | 100,00% |
| | 36014A02000789 | 829,89 | 69,50 | 8,37% |
| | 36014A02000808 | 174,28 | 19,92 | 11,43% |
| | 36014A02000809 | 195,01 | 95,10 | 48,76% |
| | 36014A02000810 | 103,98 | 62,00 | 59,63% |
| | 36014A02000811 | 107,30 | 61,03 | 56,88% |
| | 36014A02000812 | 137,43 | 82,92 | 60,34% |
| | 36014A02000813 | 225,82 | 127,62 | 56,51% |
| | 36014A02000814 | 653,83 | 287,99 | 44,05% |
| | 36014A02000815 | 144,70 | 47,05 | 32,51% |
| | 36014A02000816 | 337,36 | 279,69 | 82,91% |
| | 36014A02000817 | 128,00 | 119,35 | 93,25% |
| | 36014A02000818 | 642,54 | 446,60 | 69,51% |
| | 36014A02000819 | 252,87 | 252,87 | 100,00% |
| | 36014A02000820 | 136,96 | 136,96 | 100,00% |
| | 36014A02000821 | 232,86 | 232,86 | 100,00% |
| | 36014A02000822 | 160,23 | 131,59 | 82,13% |
| | 36014A02000823 | 1034,84 | 825,74 | 79,79% |
| | 36014A02000824 | 64,59 | 64,59 | 100,00% |
| | 36014A02000827 | 557,80 | 128,25 | 22,99% |
| | 36014A02000829 | 88,99 | 85,42 | 95,99% |
| | 36014A02000830 | 259,48 | 259,48 | 100,00% |
| | 36014A02000831 | 901,72 | 22,83 | 2,53% |
| | 36014A02000836 | 453,49 | 268,37 | 59,18% |

| Plano Nº 0225A-0108 | Referencia Catastral | Superficie (m ²) | Superficie Afectada (m ²) | Porcentaxe Afectada |
|----------------------------|----------------------|------------------------------|---------------------------------------|---------------------|
| | 36014A02000838 | 91,31 | 91,31 | 100,00% |
| | 36014A02000839 | 353,54 | 353,54 | 100,00% |
| | 36014A02000840 | 149,07 | 149,07 | 100,00% |
| | 36014A02000841 | 291,59 | 291,59 | 100,00% |
| | 36014A02000854 | 57,29 | 57,29 | 100,00% |
| | 36014A02000855 | 48,89 | 48,89 | 100,00% |
| | 36014A02000856 | 55,22 | 55,22 | 100,00% |
| | 36014A02000857 | 71,16 | 71,16 | 100,00% |
| | 36014A02000858 | 206,67 | 206,67 | 100,00% |
| | 36014A02000859 | 173,17 | 173,17 | 100,00% |
| | 36014A02000860 | 185,93 | 185,93 | 100,00% |
| | 36014A02000861 | 874,52 | 571,77 | 65,38% |
| | 36014A02000862 | 198,99 | 21,97 | 11,04% |
| | 36014A02000868 | 624,33 | 87,02 | 13,94% |
| | 36014A02000872 | 75,55 | 12,18 | 16,12% |
| | 36014A02000922 | 176,40 | 110,91 | 62,87% |
| | 36014A02000923 | 223,42 | 36,13 | 16,17% |
| | 36014A02001014 | 57,69 | 43,08 | 74,67% |
| | 36014A02001057 | 521,18 | 301,10 | 57,77% |
| | 36014A02001058 | 141,09 | 141,09 | 100,00% |
| | 36014A02001059 | 295,77 | 295,77 | 100,00% |
| | 36014A02001075 | 150,30 | 150,30 | 100,00% |
| | 36014A02001076 | 265,82 | 177,81 | 66,89% |
| | 36014A02001077 | 276,47 | 197,56 | 71,46% |
| | 36014A02001078 | 83,12 | 83,12 | 100,00% |
| | 36014A02001079 | 75,93 | 44,82 | 59,03% |
| | 36014A02001080 | 133,89 | 75,01 | 56,02% |
| | 36014A02001081 | 227,71 | 227,71 | 100,00% |
| | 36014A02001082 | 59,60 | 59,60 | 100,00% |
| | 36014A02001087 | 71,02 | 56,85 | 80,06% |
| | 36014A02001088 | 55,16 | 55,16 | 100,00% |
| | 36014A02001089 | 51,57 | 51,57 | 100,00% |
| | 36014A02001090 | 136,14 | 136,14 | 100,00% |
| | 36014A02001091 | 241,89 | 241,89 | 100,00% |
| | 36014A02001092 | 458,47 | 458,47 | 100,00% |
| | 36014A02001093 | 177,82 | 177,82 | 100,00% |
| | 36014A02001094 | 158,69 | 149,77 | 94,37% |
| | 36014A02001112 | 359,55 | 13,66 | 3,80% |
| | 36014A02001113 | 80,95 | 65,69 | 81,15% |
| | 36014A02001114 | 96,39 | 76,80 | 79,67% |
| | 36014A02001115 | 85,08 | 85,08 | 100,00% |
| | 36014A02001116 | 109,37 | 109,37 | 100,00% |
| | 36014A02001121 | 61,31 | 53,96 | 88,01% |
| | 36014A02001122 | 442,85 | 203,73 | 46,00% |
| | 36014A02001123 | 1038,78 | 115,13 | 11,08% |

| Plano Nº 0225A-0108 | Referencia Catastral | Superficie (m ²) | Superficie Afectada (m ²) | Porcentaxe Afectada |
|----------------------------|----------------------|------------------------------|---------------------------------------|---------------------|
| | 36014A02001186 | 797,31 | 298,69 | 37,46% |
| | 36014A02001187 | 263,20 | 263,20 | 100,00% |
| | 36014A02001189 | 205,95 | 205,95 | 100,00% |
| | 36014A02001190 | 1227,55 | 1226,08 | 99,88% |
| | 36014A02001192 | 230,12 | 202,35 | 87,93% |
| | 36014A02001196 | 52,51 | 52,51 | 100,00% |
| | 36014A02001198 | 43,81 | 43,81 | 100,00% |
| | 36014A02001199 | 283,09 | 15,74 | 5,56% |
| | 36014A02001200 | 40,32 | 15,51 | 38,47% |
| | 36014A02001201 | 386,61 | 44,60 | 11,54% |
| | 36014A02001236 | 311,07 | 44,34 | 14,25% |
| | 36014A02001237 | 134,85 | 134,85 | 100,00% |
| | 36014A02001238 | 63,07 | 63,07 | 100,00% |
| | 36014A02001240 | 94,00 | 25,88 | 27,54% |
| | 36014A02001242 | 275,41 | 64,59 | 23,45% |
| | 36014A02001243 | 691,88 | 359,58 | 51,97% |
| | 36014A02001244 | 1447,48 | 1420,66 | 98,15% |
| | 36014A02001248 | 100,13 | 100,13 | 100,00% |
| | 36014A02001252 | 37070,45 | 10569,94 | 28,51% |
| | 36014A02001277 | 61,83 | 9,82 | 15,89% |
| | 36014A02001300 | 139,42 | 139,42 | 100,00% |
| | 36014A02001301 | 138,30 | 138,30 | 100,00% |
| | 36014A02001302 | 175,87 | 175,87 | 100,00% |
| | 36014A02001303 | 224,04 | 224,04 | 100,00% |
| | 36014A02001304 | 268,17 | 268,17 | 100,00% |
| | 36014A02001306 | 506,60 | 80,42 | 15,87% |
| | 36014A02001320 | 280,34 | 160,31 | 57,18% |
| | 36014A02001325 | 1517,29 | 318,65 | 21,00% |
| | 36014A02001329 | 75599,38 | 7898,47 | 10,45% |
| | 36014A02001332 | 897,15 | 550,60 | 61,37% |
| | 36014A02001334 | 1447,32 | 762,56 | 52,69% |
| | 36014A02001358 | 282,85 | 282,85 | 100,00% |
| | 36014A02100183 | 93,97 | 93,97 | 100,00% |
| | 36014A02100185 | 219,35 | 219,35 | 100,00% |
| | 36014A02100188 | 148,28 | 148,28 | 100,00% |
| | 36014A02100189 | 178,97 | 178,97 | 100,00% |
| | 36014A02100190 | 167,66 | 167,66 | 100,00% |
| | 36014A02100191 | 409,23 | 409,23 | 100,00% |
| | 36014A02100192 | 134,77 | 134,77 | 100,00% |
| | 36014A02100193 | 108,82 | 108,82 | 100,00% |
| | 36014A02100201 | 128,87 | 128,87 | 100,00% |
| | 36014A02100202 | 217,24 | 217,24 | 100,00% |
| | 36014A02100203 | 633,75 | 299,28 | 47,22% |
| | 36014A02100204 | 369,62 | 186,30 | 50,40% |
| | 36014A02100213 | 360,63 | 89,09 | 24,70% |

| Plano Nº 0225A-0108 | Referencia Catastral | Superficie (m ²) | Superficie Afectada (m ²) | Porcentaxe Afectada |
|----------------------------|----------------------|------------------------------|---------------------------------------|---------------------|
| | 36014A02100226 | 221,66 | 141,17 | 63,69% |
| | 36014A02100227 | 289,82 | 192,66 | 66,48% |
| | 36014A02100228 | 165,70 | 98,58 | 59,49% |
| | 36014A02100229 | 155,58 | 80,44 | 51,70% |
| | 36014A02100230 | 458,18 | 205,08 | 44,76% |
| | 36014A02100231 | 132,10 | 132,10 | 100,00% |
| | 36014A02100283 | 161,59 | 161,59 | 100,00% |
| | 36014A02100284 | 42,57 | 42,56 | 99,98% |
| | 36014A02100285 | 27,02 | 27,02 | 100,00% |
| | 36014A02100286 | 25,83 | 25,81 | 99,94% |
| | 36014A02100287 | 26,85 | 26,85 | 100,00% |
| | 36014A02100288 | 140,56 | 121,46 | 86,41% |
| | 36014A02100289 | 65,28 | 20,92 | 32,04% |
| | 36014A02100343 | 528,23 | 57,99 | 10,98% |
| | 36014A02100344 | 102,42 | 96,33 | 94,06% |
| | 36014A02100345 | 187,56 | 7,10 | 3,79% |
| | 36014A02100346 | 884,31 | 38,35 | 4,34% |
| | 36014A02100347 | 69,16 | 18,32 | 26,49% |
| | 36014A02100348 | 191,68 | 149,78 | 78,14% |
| | 36014A02100349 | 152,29 | 152,29 | 100,00% |
| | 36014A02100350 | 395,25 | 395,25 | 100,00% |
| | 36014A02100352 | 218,78 | 207,88 | 95,02% |
| | 36014A02100353 | 241,15 | 241,15 | 100,00% |
| | 36014A02100354 | 115,43 | 115,43 | 100,00% |
| | 36014A02100355 | 117,60 | 117,60 | 100,00% |
| | 36014A02100356 | 96,53 | 96,53 | 100,00% |
| | 36014A02100357 | 108,18 | 82,57 | 76,33% |
| | 36014A02100358 | 343,37 | 240,33 | 69,99% |
| | 36014A02100359 | 401,83 | 149,98 | 37,32% |
| | 36014A02100360 | 65,62 | 65,62 | 100,00% |
| | 36014A02100361 | 162,79 | 162,79 | 100,00% |
| | 36014A02100362 | 1670,30 | 1440,60 | 86,25% |
| | 36014A02100364 | 64,24 | 64,24 | 100,00% |
| | 36014A02100367 | 206,06 | 206,06 | 100,00% |
| | 36014A02100368 | 167,47 | 167,47 | 100,00% |
| | 36014A02100369 | 610,17 | 302,58 | 49,59% |
| | 36014A02100375 | 228,72 | 228,72 | 100,00% |
| | 36014A02100376 | 203,43 | 203,43 | 100,00% |
| | 36014A02100377 | 547,52 | 381,46 | 69,67% |
| | 36014A02100391 | 1722,80 | 1006,71 | 58,43% |
| | 36014A02100394 | 182,89 | 16,58 | 9,06% |
| | 36014A02100397 | 1633,76 | 1421,49 | 87,01% |
| | 36014A02100407 | 59,04 | 29,81 | 50,48% |
| | 36014A02100408 | 124,35 | 121,90 | 98,03% |
| | 36014A02100409 | 83,42 | 83,42 | 100,00% |

| Plano Nº 0225A-0108 | Referencia Catastral | Superficie (m ²) | Superficie Afectada (m ²) | Porcentaxe Afectada |
|----------------------------|----------------------|------------------------------|---------------------------------------|---------------------|
| | 36014A02100410 | 110,90 | 110,90 | 100,00% |
| | 36014A02100413 | 1533,25 | 872,32 | 56,89% |
| | 36014A02100414 | 39,60 | 39,60 | 100,00% |
| | 36014A02100416 | 806,35 | 746,88 | 92,63% |
| | 36014A02100417 | 139,70 | 57,04 | 40,83% |
| | 36014A02100418 | 572,11 | 47,93 | 8,38% |
| | 36014A02100424 | 669,43 | 279,36 | 41,73% |
| | 36014A02100425 | 1318,29 | 405,21 | 30,74% |
| | 36014A02100450 | 3209,19 | 1857,49 | 57,88% |
| | 36014A02100460 | 470,12 | 124,78 | 26,54% |
| | 36014A02100461 | 355,11 | 126,38 | 35,59% |
| | 36014A02100473 | 68,41 | 68,41 | 100,00% |
| | 36014A02100475 | 206,43 | 206,43 | 100,00% |
| | 36014A02100476 | 452,78 | 274,39 | 60,60% |
| | 36014A02100499 | 34,50 | 5,68 | 16,46% |
| | 36014A02100500 | 1332,41 | 1177,92 | 88,40% |
| | 36014A02100501 | 172,78 | 172,78 | 100,00% |
| | 36014A02100502 | 176,43 | 176,43 | 100,00% |
| | 36014A02100503 | 112,18 | 24,55 | 21,88% |
| | 36014A02100505 | 103,27 | 103,27 | 100,00% |
| | 36014A02100506 | 409,90 | 409,90 | 100,00% |
| | 36014A02100507 | 348,34 | 249,53 | 71,63% |
| | 36014A02100509 | 92,70 | 42,03 | 45,34% |
| | 36014A02100510 | 279,06 | 46,82 | 16,78% |
| | 36014A02100515 | 709,60 | 38,99 | 5,49% |
| | 36014A02100516 | 664,64 | 222,45 | 33,47% |
| | 36014A02100518 | 142,31 | 142,26 | 99,96% |
| | 36014A02100519 | 114,03 | 114,03 | 100,00% |
| | 36014A02100520 | 231,99 | 231,99 | 100,00% |
| | 36014A02100521 | 189,89 | 189,89 | 100,00% |
| | 36014A02100522 | 226,08 | 226,08 | 100,00% |
| | 36014A02100523 | 145,89 | 145,89 | 100,00% |
| | 36014A02100525 | 292,34 | 175,42 | 60,01% |
| | 36014A02100526 | 77,98 | 77,98 | 100,00% |
| | 36014A02100527 | 71,41 | 71,41 | 100,00% |
| | 36014A02100528 | 250,23 | 250,23 | 100,00% |
| | 36014A02100529 | 90,21 | 90,21 | 100,00% |
| | 36014A02100530 | 138,42 | 138,42 | 100,00% |
| | 36014A02100531 | 217,67 | 217,67 | 100,00% |
| | 36014A02100532 | 242,49 | 242,49 | 100,00% |
| | 36014A02100533 | 246,08 | 243,98 | 99,15% |
| | 36014A02100534 | 256,17 | 256,17 | 100,00% |
| | 36014A02100535 | 317,23 | 317,23 | 100,00% |
| | 36014A02100536 | 201,40 | 181,38 | 90,06% |
| | 36014A02100537 | 156,12 | 59,33 | 38,00% |

| Plano Nº 0225A-0108 | Referencia Catastral | Superficie (m ²) | Superficie Afectada (m ²) | Porcentaxe Afectada |
|----------------------------|----------------------|------------------------------|---------------------------------------|---------------------|
| | 36014A02100538 | 66,39 | 17,75 | 26,73% |
| | 36014A02100539 | 157,34 | 157,34 | 100,00% |
| | 36014A02100540 | 205,08 | 205,08 | 100,00% |
| | 36014A02100541 | 145,35 | 145,35 | 100,00% |
| | 36014A02100542 | 173,80 | 40,81 | 23,48% |
| | 36014A02100543 | 293,13 | 232,03 | 79,15% |
| | 36014A02100545 | 852,43 | 471,64 | 55,33% |
| | 36014A02100546 | 98,90 | 98,90 | 100,00% |
| | 36014A02100548 | 221,24 | 221,24 | 100,00% |
| | 36014A02100549 | 969,81 | 389,64 | 40,18% |
| | 36014A02100550 | 83,14 | 12,58 | 15,14% |
| | 36014A02100574 | 207,91 | 16,19 | 7,79% |
| | 36014A02100627 | 775,26 | 628,11 | 81,02% |
| | 36014A02100628 | 130,66 | 67,73 | 51,83% |
| | 36014A02100629 | 135,59 | 65,40 | 48,23% |
| | 36014A02100630 | 271,35 | 224,79 | 82,84% |
| | 36014A02100631 | 3345,16 | 904,60 | 27,04% |
| | 36014A02100638 | 115,24 | 98,99 | 85,90% |
| | 36014A02100639 | 116,17 | 116,17 | 100,00% |
| | 36014A02100640 | 78,91 | 78,91 | 100,00% |
| | 36014A02100641 | 324,70 | 123,30 | 37,97% |
| | 36014A02100642 | 231,79 | 231,79 | 100,00% |
| | 36014A02100643 | 234,30 | 234,30 | 100,00% |
| | 36014A02100644 | 1082,92 | 1052,18 | 97,16% |
| | 36014A02100645 | 481,37 | 481,37 | 100,00% |
| | 36014A02100646 | 290,43 | 290,43 | 100,00% |
| | 36014A02100647 | 195,04 | 194,85 | 99,90% |
| | 36014A02100648 | 62,12 | 45,67 | 73,52% |
| | 36014A02100649 | 505,93 | 38,47 | 7,60% |
| | 36014A02100653 | 731,84 | 244,26 | 33,38% |
| | 36014A02100654 | 981,07 | 5,72 | 0,58% |
| | 36014A02100661 | 311,74 | 108,81 | 34,91% |
| | 36014A02100662 | 143,85 | 69,60 | 48,38% |
| | 36014A02100663 | 298,07 | 181,81 | 60,99% |
| | 36014A02100665 | 147,61 | 42,93 | 29,09% |
| | 36014A02100673 | 291,89 | 146,19 | 50,08% |
| | 36014A02100674 | 14419,77 | 89,77 | 0,62% |
| | 36014A02100834 | 32633,70 | 631,97 | 1,94% |
| | 36014A02100868 | 505,76 | 305,05 | 60,32% |
| | 36014A02100869 | 178,10 | 178,10 | 100,00% |
| | 36014A02100870 | 136,36 | 136,36 | 100,00% |
| | 36014A02100871 | 1091,43 | 1029,74 | 94,35% |
| | 36014A02100873 | 94,02 | 7,51 | 7,98% |
| | 36014A02100874 | 297,63 | 35,96 | 12,08% |
| | 36014A02100887 | 825,12 | 368,78 | 44,69% |

| Plano Nº 0225A-0108 | Referencia Catastral | Superficie (m ²) | Superficie Afectada (m ²) | Porcentaxe Afectada |
|----------------------------|----------------------|------------------------------|---------------------------------------|---------------------|
| | 36014A02100889 | 232,09 | 47,85 | 20,62% |
| | 36014A02100890 | 121,64 | 121,64 | 100,00% |
| | 36014A02100891 | 370,28 | 370,28 | 100,00% |
| | 36014A02100892 | 641,87 | 641,87 | 100,00% |
| | 36014A02100893 | 99,59 | 99,59 | 100,00% |
| | 36014A02100894 | 93,95 | 44,32 | 47,17% |
| | 36014A02100895 | 324,94 | 323,64 | 99,60% |
| | 36014A02100896 | 207,72 | 101,33 | 48,78% |
| | 36014A02100906 | 402,43 | 302,29 | 75,12% |
| | 36014A02100907 | 96,56 | 96,56 | 100,00% |
| | 36014A02100908 | 183,22 | 183,22 | 100,00% |
| | 36014A02100909 | 421,84 | 421,84 | 100,00% |
| | 36014A02100910 | 174,21 | 174,21 | 100,00% |
| | 36014A02100911 | 415,31 | 415,31 | 100,00% |
| | 36014A02100913 | 797,48 | 754,68 | 94,63% |
| | 36014A02100915 | 288,88 | 288,38 | 99,83% |
| | 36014A02100916 | 166,31 | 119,88 | 72,08% |
| | 36014A02100947 | 441,53 | 54,80 | 12,41% |
| | 36014A02100950 | 195,64 | 50,51 | 25,82% |
| | 36014A02100951 | 530,19 | 111,92 | 21,11% |
| | 36014A02100952 | 200,08 | 196,46 | 98,19% |
| | 36014A02100953 | 163,79 | 163,79 | 100,00% |
| | 36014A02100954 | 616,98 | 616,98 | 100,00% |
| | 36014A02100955 | 444,65 | 444,65 | 100,00% |
| | 36014A02100956 | 288,02 | 288,02 | 100,00% |
| | 36014A02100957 | 1924,99 | 1924,99 | 100,00% |
| | 36014A02100959 | 4947,76 | 421,92 | 8,53% |
| | 36014A02101014 | 17228,93 | 1405,67 | 8,16% |
| | 36014A02101015 | 161928,79 | 163,73 | 0,10% |
| | 36014A02101016 | 289751,51 | 803,27 | 0,28% |
| | 36014A02101036 | 71,67 | 40,75 | 56,87% |
| | 36014A02101037 | 182,38 | 182,38 | 100,00% |
| | 36014A02101041 | 50,28 | 21,63 | 43,02% |
| | 36014A02101042 | 140,37 | 46,64 | 33,23% |
| | 36014A02101043 | 1128,08 | 1127,87 | 99,98% |
| | 36014A02101045 | 48,88 | 48,88 | 100,00% |
| | 36014A02101046 | 250,64 | 228,77 | 91,27% |
| | 36014A02101047 | 56,19 | 56,19 | 100,00% |
| | 36014A02101048 | 61,04 | 61,04 | 100,00% |
| | 36014A02101049 | 587,88 | 218,42 | 37,15% |
| | 36014A02101050 | 1171,75 | 786,19 | 67,10% |
| | 36014A02101051 | 630,97 | 525,01 | 83,21% |
| | 36014A02101052 | 204,19 | 204,19 | 100,00% |
| | 36014A02101053 | 1160,58 | 644,70 | 55,55% |
| | 36014A02101055 | 8517,79 | 3366,60 | 39,52% |

| Plano Nº 0225A-0108 | Referencia Catastral | Superficie (m ²) | Superficie Afectada (m ²) | Porcentaxe Afectada |
|----------------------------|----------------------|------------------------------|---------------------------------------|---------------------|
| | 36014A02101056 | 394,96 | 52,63 | 13,33% |
| | 36014A02101073 | 204,30 | 204,30 | 100,00% |
| | 36014A02101091 | 9001,19 | 2231,10 | 24,79% |
| | 36014A02101094 | 339,87 | 102,22 | 30,08% |
| | 36014A02101095 | 289,86 | 289,86 | 100,00% |
| | 36014A02101096 | 288,10 | 288,10 | 100,00% |
| | 36014A02101097 | 3077,27 | 2123,83 | 69,02% |
| | 36014A02101101 | 3982,35 | 2415,22 | 60,65% |
| | 36014A04300117 | 37,23 | 10,33 | 27,75% |
| | 36014A04300118 | 32,64 | 32,64 | 100,00% |
| | 36014A04300119 | 73,48 | 38,39 | 52,25% |
| | 36014A04300120 | 266,75 | 266,75 | 100,00% |
| | 36014A04300121 | 232,51 | 179,88 | 77,37% |
| | 36014A04300122 | 145,87 | 135,38 | 92,80% |
| | 36014A04300123 | 203,11 | 185,67 | 91,41% |
| | 36014A04300125 | 305,16 | 195,42 | 64,04% |
| | 36014A04300126 | 238,55 | 115,49 | 48,42% |
| | 36014A04300127 | 182,69 | 182,69 | 100,00% |
| | 36014A04300128 | 199,51 | 80,54 | 40,37% |
| | 36014A04300129 | 445,25 | 137,68 | 30,92% |
| | 36014A04300130 | 199,20 | 191,56 | 96,16% |
| | 36014A04300131 | 85,44 | 85,44 | 100,00% |
| | 36014A04300132 | 602,24 | 237,88 | 39,50% |
| | 36014A04300134 | 174,92 | 174,92 | 100,00% |
| | 36014A04300135 | 187,36 | 11,79 | 6,30% |
| | 36014A04300138 | 146,42 | 139,92 | 95,55% |
| | 36014A04300139 | 151,58 | 132,62 | 87,49% |
| | 36014A04300140 | 172,56 | 104,58 | 60,60% |
| | 36014A04300160 | 197,95 | 89,52 | 45,22% |
| | 36014A04300161 | 189,29 | 85,18 | 45,00% |
| | 36014A04300163 | 342,98 | 93,95 | 27,39% |
| | 36014A04300164 | 96,11 | 54,99 | 57,22% |
| | 36014A04300165 | 7,65 | 7,45 | 97,42% |
| | 36014A04300166 | 23,93 | 23,93 | 100,00% |
| | 36014A04300167 | 28,04 | 28,04 | 100,00% |
| | 36014A04300168 | 59,18 | 59,18 | 100,00% |
| | 36014A04300169 | 75,30 | 75,30 | 100,00% |
| | 36014A04300170 | 94,87 | 94,87 | 100,00% |
| | 36014A04300171 | 103,87 | 103,87 | 100,00% |
| | 36014A04300172 | 139,48 | 139,48 | 100,00% |
| | 36014A04300173 | 147,48 | 147,48 | 100,00% |
| | 36014A04300177 | 156,69 | 156,69 | 100,00% |
| | 36014A04300178 | 101,36 | 101,36 | 100,00% |
| | 36014A04300179 | 22,21 | 22,21 | 100,00% |
| | 36014A04300180 | 21,79 | 21,79 | 100,00% |

| Plano Nº 0225A-0108 | Referencia Catastral | Superficie (m ²) | Superficie Afectada (m ²) | Porcentaxe Afectada |
|----------------------------|----------------------|------------------------------|---------------------------------------|---------------------|
| | 36014A04300181 | 29,54 | 29,54 | 100,00% |
| | 36014A04300182 | 232,12 | 220,47 | 94,98% |
| | 36014A04300183 | 159,25 | 109,21 | 68,58% |
| | 36014A04300184 | 1101,57 | 736,81 | 66,89% |
| | 36014A04300185 | 234,85 | 201,65 | 85,86% |
| | 36014A04300190 | 68,98 | 68,98 | 100,00% |
| | 36014A04300191 | 254,28 | 254,28 | 100,00% |
| | 36014A04300192 | 398,26 | 283,58 | 71,21% |
| | 36014A04300195 | 196,52 | 27,81 | 14,15% |
| | 36014A04300196 | 279,82 | 165,91 | 59,29% |
| | 36014A04300230 | 117,95 | 111,06 | 94,16% |
| | 36014A04300231 | 131,89 | 100,20 | 75,97% |
| | 36014A04300232 | 187,84 | 113,91 | 60,64% |
| | 36014A04300234 | 370,62 | 370,62 | 100,00% |
| | 36014A04300235 | 79,24 | 79,24 | 100,00% |
| | 36014A04300236 | 79,93 | 79,93 | 100,00% |
| | 36014A04300237 | 64,85 | 41,95 | 64,69% |
| | 36014A04300239 | 365,39 | 275,50 | 75,40% |
| | 36014A04300240 | 103,91 | 103,91 | 100,00% |
| | 36014A04300241 | 110,60 | 110,60 | 100,00% |
| | 36014A04300242 | 349,97 | 349,97 | 100,00% |
| | 36014A04300243 | 147,40 | 147,40 | 100,00% |
| | 36014A04300244 | 118,73 | 118,73 | 100,00% |
| | 36014A04300245 | 196,87 | 111,01 | 56,39% |
| | 36014A04300246 | 192,40 | 74,68 | 38,81% |
| | 36014A04300247 | 153,79 | 37,35 | 24,29% |
| | 36014A04300360 | 231,95 | 8,54 | 3,68% |
| | 36014A04300362 | 333,91 | 43,73 | 13,10% |
| | 36014A04300363 | 149,02 | 43,20 | 28,99% |
| | 36014A04300364 | 517,04 | 33,26 | 6,43% |
| | 36014A04300365 | 122,50 | 49,72 | 40,59% |
| | 36014A04300366 | 94,34 | 58,22 | 61,71% |
| | 36014A04300368 | 208,22 | 76,57 | 36,78% |
| | 36014A04300369 | 122,09 | 100,31 | 82,16% |
| | 36014A04300370 | 236,34 | 122,36 | 51,77% |
| | 36014A04300371 | 143,09 | 143,09 | 100,00% |
| | 36014A04300372 | 401,45 | 35,19 | 8,77% |
| | 36014A04300408 | 188,37 | 46,82 | 24,85% |
| | 36014A04300409 | 334,53 | 92,72 | 27,72% |
| | 36014A04300411 | 159,27 | 154,15 | 96,78% |
| | 36014A04300412 | 108,37 | 108,37 | 100,00% |
| | 36014A04300414 | 669,61 | 669,61 | 100,00% |
| | 36014A04300415 | 326,80 | 326,80 | 100,00% |
| | 36014A04300416 | 70,57 | 70,57 | 100,00% |
| | 36014A04300417 | 43,01 | 43,01 | 100,00% |

| Plano Nº 0225A-0108 | Referencia Catastral | Superficie (m ²) | Superficie Afectada (m ²) | Porcentaxe Afectada |
|----------------------------|----------------------|------------------------------|---------------------------------------|---------------------|
| | 36014A04300418 | 166,22 | 166,22 | 100,00% |
| | 36014A04300419 | 270,15 | 270,15 | 100,00% |
| | 36014A04300420 | 204,13 | 169,75 | 83,16% |
| | 36014A04300421 | 173,70 | 122,77 | 70,68% |
| | 36014A04300422 | 127,15 | 81,68 | 64,24% |
| | 36014A04300423 | 161,93 | 161,93 | 100,00% |
| | 36014A04300424 | 337,61 | 279,62 | 82,82% |
| | 36014A04300427 | 123,12 | 123,11 | 99,99% |
| | 36014A04300428 | 130,91 | 130,91 | 100,00% |
| | 36014A04300429 | 427,42 | 427,42 | 100,00% |
| | 36014A04300430 | 112,99 | 112,99 | 100,00% |
| | 36014A04300431 | 91,13 | 91,13 | 99,99% |
| | 36014A04300434 | 143,78 | 62,62 | 43,55% |
| | 36014A04300436 | 787,73 | 286,09 | 36,32% |
| | 36014A04300438 | 84,93 | 38,84 | 45,73% |
| | 36014A04300440 | 144,26 | 51,50 | 35,70% |
| | 36014A04300441 | 241,31 | 27,04 | 11,21% |
| | 36014A04300443 | 262,40 | 162,31 | 61,86% |
| | 36014A04300444 | 153,93 | 153,93 | 100,00% |
| | 36014A04300445 | 255,34 | 108,10 | 42,34% |
| | 36014A04300446 | 287,05 | 49,73 | 17,32% |
| | 36014A04300450 | 152,52 | 59,63 | 39,10% |
| | 36014A04300451 | 51,75 | 51,75 | 100,00% |
| | 36014A04300452 | 146,66 | 82,55 | 56,28% |
| | 36014A04300453 | 174,44 | 125,16 | 71,75% |
| | 36014A04300454 | 324,03 | 141,14 | 43,56% |
| | 36014A04300455 | 189,94 | 189,94 | 100,00% |
| | 36014A04300456 | 41,39 | 41,39 | 100,00% |
| | 36014A04300457 | 138,11 | 138,11 | 100,00% |
| | 36014A04300458 | 49,25 | 49,25 | 100,00% |
| | 36014A04300459 | 165,55 | 165,55 | 100,00% |
| | 36014A04300460 | 129,18 | 129,18 | 100,00% |
| | 36014A04300461 | 172,43 | 172,43 | 100,00% |
| | 36014A04300462 | 188,42 | 188,42 | 100,00% |
| | 36014A04300463 | 61,50 | 61,50 | 100,00% |
| | 36014A04300464 | 67,79 | 67,79 | 100,00% |
| | 36014A04300466 | 158,02 | 128,88 | 81,56% |
| | 36014A04300467 | 163,57 | 163,57 | 100,00% |
| | 36014A04300468 | 125,92 | 36,13 | 28,69% |
| | 36014A04300469 | 108,19 | 4,88 | 4,51% |
| | 36014A04300488 | 268,08 | 90,28 | 33,68% |
| | 36014A04300489 | 170,73 | 170,73 | 100,00% |
| | 36014A04300490 | 166,88 | 96,59 | 57,88% |
| | 36014A04300491 | 685,11 | 576,63 | 84,17% |
| | 36014A04300493 | 188,23 | 188,23 | 100,00% |

| Plano Nº 0225A-0108 | Referencia Catastral | Superficie (m ²) | Superficie Afectada (m ²) | Porcentaxe Afectada |
|----------------------------|----------------------|------------------------------|---------------------------------------|---------------------|
| | 36014A04300494 | 88,72 | 88,72 | 100,00% |
| | 36014A04300495 | 199,64 | 199,64 | 100,00% |
| | 36014A04300496 | 169,60 | 45,38 | 26,76% |
| | 36014A04300522 | 740,78 | 49,43 | 6,67% |
| | 36014A04300524 | 310,86 | 181,91 | 58,52% |
| | 36014A04300525 | 181,21 | 181,21 | 100,00% |
| | 36014A04300526 | 266,73 | 173,24 | 64,95% |
| | 36014A04300528 | 316,50 | 307,85 | 97,27% |
| | 36014A04300529 | 120,23 | 120,23 | 100,00% |
| | 36014A04300530 | 205,80 | 205,80 | 100,00% |
| | 36014A04300531 | 58,61 | 58,61 | 100,00% |
| | 36014A04300532 | 90,86 | 90,86 | 100,00% |
| | 36014A04300533 | 48,46 | 48,46 | 100,00% |
| | 36014A04300534 | 87,56 | 87,56 | 100,00% |
| | 36014A04300535 | 281,25 | 281,25 | 100,00% |
| | 36014A04300536 | 322,67 | 322,67 | 100,00% |
| | 36014A04300537 | 471,78 | 227,98 | 48,32% |
| | 36014A04300676 | 590,08 | 411,17 | 69,68% |
| | 36014A04300677 | 191,29 | 18,74 | 9,80% |
| | 36014A04300678 | 386,87 | 241,35 | 62,38% |
| | 36014A04300679 | 513,63 | 513,63 | 100,00% |
| | 36014A04300684 | 425,87 | 254,80 | 59,83% |
| | 36014A04300685 | 232,26 | 211,26 | 90,96% |
| | 36014A04300687 | 332,58 | 332,58 | 100,00% |
| | 36014A04300688 | 138,31 | 124,11 | 89,73% |
| | 36014A04300690 | 51,62 | 30,11 | 58,33% |
| | 36014A04300691 | 259,36 | 13,46 | 5,19% |
| | 36014A04300692 | 165,75 | 165,75 | 100,00% |
| | 36014A04300693 | 147,90 | 147,90 | 100,00% |
| | 36014A04300694 | 78,16 | 78,16 | 100,00% |
| | 36014A04300696 | 198,08 | 198,08 | 100,00% |
| | 36014A04300698 | 191,18 | 122,36 | 64,00% |
| | 36014A04300699 | 331,57 | 331,57 | 100,00% |
| | 36014A04300700 | 65,95 | 65,95 | 100,00% |
| | 36014A04300701 | 64,95 | 64,95 | 100,00% |
| | 36014A04300702 | 578,57 | 540,77 | 93,47% |
| | 36014A04300703 | 352,78 | 352,78 | 100,00% |
| | 36014A04300704 | 234,83 | 234,83 | 100,00% |
| | 36014A04300705 | 99,31 | 99,31 | 100,00% |
| | 36014A04300706 | 36,49 | 36,49 | 100,00% |
| | 36014A04300707 | 98,60 | 98,60 | 100,00% |
| | 36014A04300708 | 135,61 | 135,61 | 100,00% |
| | 36014A04300709 | 67,74 | 67,74 | 100,00% |
| | 36014A04300710 | 75,97 | 75,97 | 100,00% |
| | 36014A04300711 | 93,66 | 93,66 | 100,00% |

| Plano Nº 0225A-0108 | Referencia Catastral | Superficie (m ²) | Superficie Afectada (m ²) | Porcentaxe Afectada |
|----------------------------|----------------------|------------------------------|---------------------------------------|---------------------|
| | 36014A04300712 | 253,78 | 172,14 | 67,83% |
| | 36014A04300713 | 66,50 | 66,50 | 100,00% |
| | 36014A04300714 | 70,17 | 70,17 | 100,00% |
| | 36014A04300715 | 226,46 | 220,58 | 97,40% |
| | 36014A04300716 | 158,19 | 158,19 | 100,00% |
| | 36014A04300717 | 212,87 | 212,87 | 100,00% |
| | 36014A04300718 | 271,68 | 271,68 | 100,00% |
| | 36014A04300719 | 548,23 | 149,14 | 27,20% |
| | 36014A04300721 | 599,10 | 127,99 | 21,36% |
| | 36014A04300725 | 148,84 | 51,34 | 34,49% |
| | 36014A04300726 | 154,64 | 154,62 | 99,99% |
| | 36014A04300727 | 92,17 | 92,17 | 100,00% |
| | 36014A04300728 | 230,75 | 230,75 | 100,00% |
| | 36014A04300729 | 102,05 | 102,05 | 100,00% |
| | 36014A04300730 | 173,22 | 173,22 | 100,00% |
| | 36014A04300731 | 154,80 | 154,80 | 100,00% |
| | 36014A04300732 | 325,55 | 234,51 | 72,03% |
| | 36014A04300733 | 39,47 | 28,46 | 72,11% |
| | 36014A04300736 | 486,39 | 86,45 | 17,77% |
| | 36014A04300745 | 271,99 | 44,87 | 16,50% |
| | 36014A04300746 | 591,73 | 248,43 | 41,98% |
| | 36014A04300775 | 584,94 | 205,60 | 35,15% |
| | 36014A04300851 | 229,79 | 20,86 | 9,08% |
| | 36014A04300853 | 170,50 | 131,11 | 76,90% |
| | 36014A04300854 | 174,62 | 173,14 | 99,15% |
| | 36014A04300855 | 117,14 | 10,32 | 8,81% |
| | 36014A04300858 | 177,84 | 123,18 | 69,27% |
| | 36014A04300859 | 139,48 | 139,48 | 100,00% |
| | 36014A04300862 | 102,34 | 95,44 | 93,26% |
| | 36014A04300863 | 81,50 | 81,50 | 100,00% |
| | 36014A04300864 | 85,29 | 85,29 | 100,00% |
| | 36014A04300865 | 42,89 | 42,89 | 100,00% |
| | 36014A04300866 | 128,45 | 128,45 | 100,00% |
| | 36014A04300867 | 152,15 | 152,15 | 100,00% |
| | 36014A04300868 | 301,53 | 301,53 | 100,00% |
| | 36014A04300869 | 425,39 | 225,08 | 52,91% |
| | 36014A04300870 | 584,09 | 63,54 | 10,88% |
| | 36014A04300871 | 83,52 | 30,30 | 36,28% |
| | 36014A04300872 | 261,51 | 261,51 | 100,00% |
| | 36014A04300873 | 613,44 | 545,02 | 88,85% |
| | 36014A04300875 | 268,68 | 268,68 | 100,00% |
| | 36014A04300876 | 351,74 | 351,74 | 100,00% |
| | 36014A04300877 | 51,59 | 51,59 | 100,00% |
| | 36014A04300878 | 164,43 | 164,43 | 100,00% |
| | 36014A04300879 | 167,39 | 167,39 | 100,00% |

| Plano Nº 0225A-0108 | Referencia Catastral | Superficie (m ²) | Superficie Afectada (m ²) | Porcentaje Afectada |
|----------------------------|----------------------|------------------------------|---------------------------------------|---------------------|
| | 36014A04300880 | 98,86 | 98,80 | 99,94% |
| | 36014A04300881 | 195,74 | 195,74 | 100,00% |
| | 36014A04300882 | 115,45 | 82,06 | 71,07% |
| | 36014A04300883 | 716,20 | 32,85 | 4,59% |
| | 36014A04300895 | 282,43 | 22,26 | 7,88% |
| | 36014A04300896 | 256,27 | 16,78 | 6,55% |
| | 36014A04300897 | 146,80 | 45,02 | 30,67% |
| | 36014A04300898 | 61,16 | 61,16 | 100,00% |
| | 36014A04300899 | 50,70 | 46,73 | 92,17% |
| | 36014A04300900 | 251,34 | 251,34 | 100,00% |
| | 36014A04300901 | 552,98 | 552,98 | 100,00% |
| | 36014A04300902 | 503,04 | 503,04 | 100,00% |
| | 36014A04300903 | 322,74 | 322,74 | 100,00% |
| | 36014A04300904 | 122,83 | 122,83 | 100,00% |
| | 36014A04300905 | 709,83 | 705,96 | 99,46% |
| | 36014A04300906 | 244,57 | 193,54 | 79,13% |
| | 36014A04300911 | 141,24 | 141,22 | 99,98% |
| | 36014A04300912 | 177,75 | 177,75 | 100,00% |
| | 36014A04300913 | 258,31 | 258,31 | 100,00% |
| | 36014A04300914 | 624,43 | 624,43 | 100,00% |
| | 36014A04300917 | 140,61 | 140,61 | 100,00% |
| | 36014A04300918 | 346,48 | 205,99 | 59,45% |
| | 36014A04300919 | 539,33 | 476,22 | 88,30% |
| | 36014A04300920 | 529,61 | 176,98 | 33,42% |
| | 36014A04300929 | 2707,46 | 14,79 | 0,55% |
| | 36014A04300944 | 850,94 | 253,64 | 29,81% |
| | 36014A04300946 | 708,45 | 205,69 | 29,03% |
| | 36014A04300947 | 248,92 | 243,09 | 97,66% |
| | 36014A04300948 | 272,12 | 272,12 | 100,00% |
| | 36014A04300949 | 132,24 | 132,24 | 100,00% |
| | 36014A04300950 | 109,83 | 109,83 | 100,00% |
| | 36014A04300951 | 210,82 | 210,82 | 100,00% |
| | 36014A04300952 | 56,15 | 56,15 | 100,00% |
| | 36014A04300953 | 248,07 | 248,07 | 100,00% |
| | 36014A04300954 | 291,72 | 291,72 | 100,00% |
| | 36014A04300955 | 388,21 | 346,93 | 89,37% |
| | 36014A04300956 | 239,15 | 181,44 | 75,87% |
| | 36014A04300958 | 76,66 | 22,06 | 28,78% |
| | 36014A04300959 | 405,91 | 49,34 | 12,16% |
| | 36014A04300967 | 76,27 | 74,86 | 98,16% |
| | 36014A04300968 | 35,95 | 35,95 | 100,00% |
| | 36014A04300969 | 93,65 | 93,65 | 100,00% |
| | 36014A04300970 | 103,95 | 103,95 | 100,00% |
| | 36014A04300971 | 238,98 | 238,98 | 100,00% |
| | 36014A04300972 | 1261,66 | 305,24 | 24,19% |

| Plano Nº 0225A-0108 | Referencia Catastral | Superficie (m ²) | Superficie Afectada (m ²) | Porcentaje Afectada |
|----------------------------|----------------------|------------------------------|---------------------------------------|---------------------|
| | 36014A04300982 | 5700,34 | 334,09 | 5,86% |
| | 36014A04301100 | 767,20 | 266,70 | 34,76% |
| | 36014A04301102 | 900,08 | 331,72 | 36,85% |
| | 36014A04301103 | 565,64 | 411,46 | 72,74% |
| | 36014A04301104 | 71,25 | 70,67 | 99,19% |
| | 36014A04301110 | 146,49 | 46,78 | 31,94% |
| | 36014A04301112 | 42,48 | 31,47 | 74,08% |
| | 36014A04301114 | 213,84 | 149,27 | 69,80% |
| | 36014A04301115 | 247,98 | 247,97 | 100,00% |
| | 36014A04301116 | 180,79 | 180,79 | 100,00% |
| | 36014A04301119 | 277,54 | 277,54 | 100,00% |
| | 36014A04301120 | 388,51 | 388,51 | 100,00% |
| | 36014A04301127 | 258,58 | 258,58 | 100,00% |
| | 36014A04301128 | 336,99 | 336,99 | 100,00% |
| | 36014A04301129 | 322,95 | 322,95 | 100,00% |
| | 36014A04301130 | 224,27 | 224,27 | 100,00% |
| | 36014A04301131 | 120,77 | 120,77 | 100,00% |
| | 36014A04301132 | 110,81 | 110,81 | 100,00% |
| | 36014A04301133 | 109,47 | 109,47 | 100,00% |
| | 36014A04301134 | 91,54 | 91,54 | 100,00% |
| | 36014A04301135 | 98,68 | 98,68 | 100,00% |
| | 36014A04301136 | 135,94 | 135,94 | 100,00% |
| | 36014A04301137 | 43,32 | 43,32 | 100,00% |
| | 36014A04301138 | 97,25 | 97,25 | 100,00% |
| | 36014A04301139 | 183,58 | 183,58 | 100,00% |
| | 36014A04301140 | 142,39 | 142,39 | 100,00% |
| | 36014A04301141 | 98,79 | 79,71 | 80,68% |
| | 36014A04301142 | 218,30 | 111,00 | 50,85% |
| | 36014A04301143 | 765,40 | 203,14 | 26,54% |
| | 36014A04301144 | 275,46 | 126,02 | 45,75% |
| | 36014A04301146 | 155,53 | 64,46 | 41,45% |
| | 36014A04301147 | 184,13 | 83,87 | 45,55% |
| | 36014A04301150 | 182,65 | 103,58 | 56,71% |
| | 36014A04301151 | 597,43 | 567,52 | 94,99% |
| | 36014A04301152 | 195,71 | 195,71 | 100,00% |
| | 36014A04301153 | 202,70 | 202,70 | 100,00% |
| | 36014A04301154 | 158,59 | 158,59 | 100,00% |
| | 36014A04301155 | 205,60 | 205,60 | 100,00% |
| | 36014A04301157 | 92,52 | 92,52 | 100,00% |
| | 36014A04301158 | 199,26 | 199,26 | 100,00% |
| | 36014A04301159 | 127,55 | 127,55 | 100,00% |
| | 36014A04301160 | 338,90 | 310,95 | 91,75% |
| | 36014A04301161 | 967,12 | 372,82 | 38,55% |
| | 36014A04301163 | 1117,05 | 87,71 | 7,85% |
| | 36014A04301168 | 426,24 | 311,64 | 73,11% |

| Plano Nº 0225A-0108 | Referencia Catastral | Superficie (m ²) | Superficie Afectada (m ²) | Porcentaje Afectada |
|----------------------------|----------------------|------------------------------|---------------------------------------|---------------------|
| | 36014A04301169 | 208,29 | 208,29 | 100,00% |
| | 36014A04301170 | 141,96 | 141,96 | 100,00% |
| | 36014A04301171 | 232,19 | 232,19 | 100,00% |
| | 36014A04301173 | 77,23 | 77,23 | 100,00% |
| | 36014A04301174 | 180,21 | 180,21 | 100,00% |
| | 36014A04301175 | 257,73 | 257,73 | 100,00% |
| | 36014A04301178 | 632,86 | 214,01 | 33,82% |
| | 36014A04301194 | 340,78 | 20,94 | 6,15% |
| | 36014A04301195 | 251,22 | 31,63 | 12,59% |
| | 36014A04301196 | 246,55 | 173,08 | 70,20% |
| | 36014A04301197 | 71,90 | 71,90 | 100,00% |
| | 36014A04301198 | 330,42 | 97,17 | 29,41% |
| | 36014A04301246 | 126,32 | 76,72 | 60,74% |
| | 36014A04301247 | 650,71 | 615,78 | 94,63% |
| | 36014A04301248 | 1049,41 | 31,42 | 2,99% |
| | 36014A04301253 | 412,00 | 412,00 | 100,00% |
| | 36014A04301254 | 2560,85 | 1544,91 | 60,33% |
| | 36014A04301389 | 2210,64 | 2105,72 | 95,25% |
| | 36014A04301390 | 1153,41 | 958,87 | 83,13% |
| | 36014A04301395 | 6061,76 | 3837,11 | 63,30% |
| | 36014A04301398 | 14609,81 | 654,92 | 4,48% |
| | 36014A04301404 | 69851,79 | 969,96 | 1,39% |
| | 36014A04301407 | 414,82 | 399,44 | 96,29% |
| | 36014A04301408 | 448,72 | 275,98 | 61,50% |
| | 36014A04301409 | 451,20 | 451,20 | 100,00% |
| | 36014A04301410 | 224,68 | 71,24 | 31,71% |
| | 36014A04301415 | 4039,21 | 2397,52 | 59,36% |
| | 36014A04301416 | 772,28 | 770,28 | 99,74% |
| | 36014A04301419 | 3146,63 | 2023,34 | 64,30% |
| | 36014A04301423 | 44,57 | 44,57 | 100,00% |
| | 36014A04301424 | 779,02 | 706,23 | 90,66% |
| | 36014A04301426 | 156,03 | 156,03 | 100,00% |
| | 36014A04301427 | 61,75 | 19,38 | 31,38% |
| | 36014A04301430 | 563,46 | 243,11 | 43,15% |
| | 36014A04301431 | 615,78 | 615,78 | 100,00% |
| | 36014A04301432 | 410,11 | 410,11 | 100,00% |
| | 36014A04301433 | 216,71 | 216,71 | 100,00% |
| | 36014A04301434 | 196,31 | 196,31 | 100,00% |
| | 36014A04301435 | 153,27 | 153,27 | 100,00% |
| | 36014A04301436 | 237,27 | 237,27 | 100,00% |
| | 36014A04301437 | 316,59 | 298,86 | 94,40% |
| | 36014A04301438 | 248,51 | 162,05 | 65,21% |
| | 36014A04301439 | 1159,34 | 1159,34 | 100,00% |
| | 36014A04301440 | 305,20 | 170,91 | 56,00% |
| | 36014A04301441 | 83,78 | 83,78 | 100,00% |

| Plano Nº 0225A-0108 | Referencia Catastral | Superficie (m ²) | Superficie Afectada (m ²) | Porcentaje Afectada |
|----------------------------|----------------------|------------------------------|---------------------------------------|---------------------|
| | 36014A04301442 | 268,81 | 161,59 | 60,11% |
| | 36014A04301444 | 335,45 | 183,02 | 54,56% |
| | 36014A04301453 | 141,29 | 7,23 | 5,12% |
| | 36014A04301454 | 135,66 | 67,33 | 49,63% |
| | 36014A04301455 | 397,79 | 381,92 | 96,01% |
| | 36014A04301456 | 392,76 | 392,76 | 100,00% |
| | 36014A04301457 | 271,78 | 271,78 | 100,00% |
| | 36014A04301458 | 749,54 | 749,54 | 100,00% |
| | 36014A04301459 | 104,83 | 104,83 | 100,00% |
| | 36014A04301460 | 123,89 | 123,89 | 100,00% |
| | 36014A04301461 | 279,03 | 279,03 | 100,00% |
| | 36014A04301462 | 83,22 | 83,22 | 100,00% |
| | 36014A04301463 | 98,28 | 98,28 | 100,00% |
| | 36014A04301464 | 79,07 | 26,52 | 33,54% |
| | 36014A04301477 | 285,79 | 59,02 | 20,65% |
| | 36014A04301478 | 297,50 | 185,67 | 62,41% |
| | 36014A04301479 | 396,37 | 370,22 | 93,40% |
| | 36014A04301480 | 105,08 | 69,08 | 65,73% |
| | 36014A04301490 | 416,44 | 295,37 | 70,93% |
| | 36014A04301492 | 2683,54 | 1053,69 | 39,26% |
| | 36014A04301493 | 53,48 | 53,48 | 100,00% |
| | 36014A04301498 | 146,51 | 6,17 | 4,21% |
| | 36014A04301501 | 94,26 | 18,94 | 20,09% |
| | 36014A04301504 | 178,71 | 178,71 | 100,00% |
| | 36014A04301505 | 180,93 | 175,42 | 96,95% |
| | 36014A04301529 | 14540,70 | 23,16 | 0,16% |
| | 36014A04400155 | 615,30 | 264,62 | 43,01% |
| | 36014A04400156 | 105,25 | 90,88 | 86,34% |
| | 36014A04400161 | 239,81 | 6,31 | 2,63% |
| | 36014A04400171 | 324,40 | 324,40 | 100,00% |
| | 36014A04400172 | 214,63 | 212,96 | 99,22% |
| | 36014A04400173 | 123,36 | 94,19 | 76,35% |
| | 36014A04400174 | 147,46 | 55,42 | 37,58% |
| | 36014A04400175 | 319,51 | 319,51 | 100,00% |
| | 36014A04400176 | 304,39 | 158,96 | 52,22% |
| | 36014A04400177 | 312,23 | 238,52 | 76,39% |
| | 36014A04400178 | 295,62 | 295,62 | 100,00% |
| | 36014A04400179 | 586,86 | 13,87 | 2,36% |
| | 36014A04400181 | 514,59 | 220,78 | 42,90% |
| | 36014A04400182 | 190,90 | 36,13 | 18,93% |
| | 36014A04400184 | 167,27 | 167,27 | 100,00% |
| | 36014A04400220 | 231,09 | 27,18 | 11,76% |
| | 36014A04400221 | 193,49 | 87,96 | 45,46% |
| | 36014A04400222 | 109,59 | 101,41 | 92,53% |
| | 36014A04400223 | 130,01 | 130,01 | 100,00% |

| Plano Nº 0225A-0108 | Referencia Catastral | Superficie (m ²) | Superficie Afectada (m ²) | Porcentaxe Afectada |
|----------------------------|----------------------|------------------------------|---------------------------------------|---------------------|
| | 36014A04400224 | 110,65 | 110,65 | 100,00% |
| | 36014A04400225 | 365,58 | 365,58 | 100,00% |
| | 36014A04400226 | 283,61 | 283,61 | 100,00% |
| | 36014A04400227 | 54,55 | 54,55 | 100,00% |
| | 36014A04400228 | 121,99 | 121,99 | 100,00% |
| | 36014A04400229 | 95,32 | 95,32 | 100,00% |
| | 36014A04400230 | 57,73 | 57,73 | 100,00% |
| | 36014A04400231 | 58,02 | 55,66 | 95,93% |
| | 36014A04400232 | 72,06 | 52,15 | 72,37% |
| | 36014A04400233 | 139,81 | 102,65 | 73,42% |
| | 36014A04400234 | 119,43 | 56,32 | 47,16% |
| | 36014A04400235 | 147,75 | 31,21 | 21,12% |
| | 36014A04400239 | 365,63 | 221,11 | 60,47% |
| | 36014A04400260 | 1630,31 | 1231,79 | 75,56% |
| | 36014A04400265 | 335,36 | 79,26 | 23,63% |
| | 36014A04400289 | 87,26 | 22,68 | 25,99% |
| | 36014A04400291 | 207,26 | 167,24 | 80,69% |
| | 36014A04400292 | 91,64 | 91,64 | 100,00% |
| | 36014A04400293 | 179,83 | 179,83 | 100,00% |
| | 36014A04400294 | 586,38 | 450,15 | 76,77% |
| | 36014A04400295 | 850,65 | 443,63 | 52,15% |
| | 36014A04400296 | 83,77 | 83,77 | 100,00% |
| | 36014A04400297 | 331,27 | 331,27 | 100,00% |
| | 36014A04400298 | 431,02 | 265,37 | 61,57% |
| | 36014A04400316 | 348,41 | 163,66 | 46,97% |
| | 36014A04400317 | 375,40 | 234,55 | 62,48% |
| | 36014A04400319 | 232,34 | 86,00 | 37,01% |
| | 36014A04400320 | 374,30 | 374,30 | 100,00% |
| | 36014A04400321 | 168,17 | 168,17 | 100,00% |
| | 36014A04400322 | 98,02 | 98,02 | 100,00% |
| | 36014A04400323 | 76,56 | 76,56 | 100,00% |
| | 36014A04400324 | 96,56 | 96,56 | 100,00% |
| | 36014A04400325 | 423,85 | 387,46 | 91,41% |
| | 36014A04400326 | 67,17 | 67,17 | 100,00% |
| | 36014A04400327 | 69,39 | 69,39 | 100,00% |
| | 36014A04400328 | 277,23 | 277,23 | 100,00% |
| | 36014A04400329 | 155,17 | 155,17 | 100,00% |
| | 36014A04400330 | 1007,46 | 945,10 | 93,81% |
| | 36014A04400333 | 74,89 | 74,89 | 100,00% |
| | 36014A04400337 | 478,44 | 217,88 | 45,54% |
| | 36014A04400338 | 453,78 | 99,19 | 21,86% |
| | 36014A04400358 | 1499,34 | 1162,90 | 77,56% |
| | 36014A04400360 | 1584,27 | 1133,53 | 71,55% |
| | 36014A04400363 | 290,29 | 275,82 | 95,02% |
| | 36014A04400365 | 473,65 | 414,86 | 87,59% |

| Plano Nº 0225A-0108 | Referencia Catastral | Superficie (m ²) | Superficie Afectada (m ²) | Porcentaxe Afectada |
|----------------------------|----------------------|------------------------------|---------------------------------------|---------------------|
| | 36014A04400367 | 128,18 | 128,18 | 100,00% |
| | 36014A04400368 | 99,50 | 99,45 | 99,95% |
| | 36014A04400369 | 171,52 | 49,39 | 28,80% |
| | 36014A04400387 | 52,12 | 16,06 | 30,81% |
| | 36014A04400388 | 227,18 | 171,69 | 75,57% |
| | 36014A04400389 | 90,76 | 90,76 | 100,00% |
| | 36014A04400390 | 71,89 | 71,89 | 100,00% |
| | 36014A04400391 | 607,24 | 607,24 | 100,00% |
| | 36014A04400393 | 103,57 | 103,23 | 99,67% |
| | 36014A04400394 | 42,90 | 42,90 | 100,00% |
| | 36014A04400395 | 82,51 | 47,08 | 57,06% |
| | 36014A04400401 | 156,38 | 154,47 | 98,78% |
| | 36014A04400403 | 228,60 | 102,01 | 44,62% |
| | 36014A04400446 | 157,50 | 94,97 | 60,30% |
| | 36014A04400450 | 527,01 | 227,40 | 43,15% |
| | 36014A04400451 | 377,41 | 358,53 | 95,00% |
| | 36014A04400452 | 200,50 | 200,50 | 100,00% |
| | 36014A04400454 | 189,24 | 189,24 | 100,00% |
| | 36014A04400455 | 777,22 | 464,47 | 59,76% |
| | 36014A04400458 | 361,35 | 23,06 | 6,38% |
| | 36014A04400460 | 675,14 | 500,26 | 74,10% |
| | 36014A04400462 | 320,90 | 320,90 | 100,00% |
| | 36014A04400463 | 30,89 | 30,89 | 100,00% |
| | 36014A04400464 | 131,30 | 131,30 | 100,00% |
| | 36014A04400465 | 447,95 | 447,95 | 100,00% |
| | 36014A04400466 | 1404,10 | 828,43 | 59,00% |
| | 36014A04400478 | 105,10 | 105,10 | 100,00% |
| | 36014A04400479 | 98,59 | 98,59 | 100,00% |
| | 36014A04400480 | 71,19 | 71,19 | 100,00% |
| | 36014A04400481 | 79,11 | 79,11 | 100,00% |
| | 36014A04400482 | 300,63 | 247,96 | 82,48% |
| | 36014A04400483 | 376,31 | 238,99 | 63,51% |
| | 36014A04400484 | 79,21 | 79,21 | 100,00% |
| | 36014A04400485 | 71,98 | 71,98 | 100,00% |
| | 36014A04400486 | 114,52 | 114,52 | 100,00% |
| | 36014A04400487 | 72,61 | 72,61 | 100,00% |
| | 36014A04400488 | 82,22 | 79,06 | 96,16% |
| | 36014A04400489 | 77,95 | 65,90 | 84,54% |
| | 36014A04400493 | 396,59 | 42,97 | 10,84% |
| | 36014A04400494 | 361,42 | 318,68 | 88,17% |
| | 36014A04400495 | 210,17 | 210,17 | 100,00% |
| | 36014A04400496 | 269,72 | 269,72 | 100,00% |
| | 36014A04400497 | 1551,87 | 1182,63 | 76,21% |
| | 36014A04400499 | 262,33 | 262,33 | 100,00% |
| | 36014A04400500 | 164,90 | 164,90 | 100,00% |

| Plano Nº 0225A-0108 | Referencia Catastral | Superficie (m ²) | Superficie Afectada (m ²) | Porcentaje Afectada |
|----------------------------|----------------------|------------------------------|---------------------------------------|---------------------|
| | 36014A04400501 | 297,68 | 297,68 | 100,00% |
| | 36014A04400502 | 333,38 | 333,38 | 100,00% |
| | 36014A04400503 | 714,19 | 613,62 | 85,92% |
| | 36014A04400504 | 565,53 | 472,69 | 83,58% |
| | 36014A04400506 | 268,19 | 268,19 | 100,00% |
| | 36014A04400507 | 331,45 | 243,49 | 73,46% |
| | 36014A04400508 | 60,81 | 60,81 | 100,00% |
| | 36014A04400509 | 186,44 | 186,44 | 100,00% |
| | 36014A04400510 | 899,80 | 599,44 | 66,62% |
| | 36014A04400514 | 167,84 | 167,84 | 100,00% |
| | 36014A04400515 | 220,81 | 220,81 | 100,00% |
| | 36014A04400516 | 173,59 | 173,59 | 100,00% |
| | 36014A04400517 | 364,45 | 118,57 | 32,53% |
| | 36014A04400518 | 138,49 | 138,49 | 100,00% |
| | 36014A04400519 | 448,03 | 448,03 | 100,00% |
| | 36014A04400520 | 196,20 | 141,64 | 72,19% |
| | 36014A04400540 | 4250,21 | 4250,21 | 100,00% |
| | 36014A04400541 | 124,51 | 124,51 | 100,00% |
| | 36014A04400542 | 210,65 | 210,65 | 100,00% |
| | 36014A04400543 | 239,24 | 239,24 | 100,00% |
| | 36014A04400544 | 236,50 | 236,50 | 100,00% |
| | 36014A04400545 | 229,41 | 229,41 | 100,00% |
| | 36014A04400553 | 50446,93 | 3844,64 | 7,62% |
| | 36014A04400555 | 5525,99 | 1539,92 | 27,87% |
| | 36014A04400556 | 4350,59 | 3398,87 | 78,12% |
| | 36014A04400562 | 95,41 | 95,41 | 100,00% |
| | 36014A04400569 | 1757,46 | 1093,34 | 62,21% |
| | 36014A04400570 | 1343,70 | 872,62 | 64,94% |
| | 36014A04400571 | 544,03 | 544,03 | 100,00% |
| | 36014A04400579 | 58,10 | 7,90 | 13,59% |
| | 36014A04400582 | 538,26 | 520,06 | 96,62% |
| | 36014A04400637 | 894,60 | 636,33 | 71,13% |
| | 36014A04400643 | 1172,36 | 631,05 | 53,83% |
| | 36014A04400654 | 18494,76 | 3627,26 | 19,61% |
| | 36014A04400656 | 295,79 | 166,92 | 56,43% |
| | 36014A04400657 | 88,88 | 11,79 | 13,26% |
| | 36014A04400665 | 1362,03 | 137,17 | 10,07% |

| Plano Nº 0262A-0601 | Referencia Catastral | Superficie (m ²) | Superficie Afectada (m ²) | Porcentaxe Afectada |
|----------------------------|----------------------|------------------------------|---------------------------------------|---------------------|
| | 001001300NG56F | 97,04 | 97,04 | 100,00% |
| | 001001900NG56F | 107,03 | 107,03 | 100,00% |
| | 36014A01400001 | 3240,99 | 2290,40 | 70,67% |
| | 36014A01400005 | 3210,42 | 611,05 | 19,03% |
| | 36014A01400014 | 211,17 | 111,61 | 52,85% |
| | 36014A01400015 | 147,05 | 46,33 | 31,51% |
| | 36014A01400016 | 3145,58 | 805,86 | 25,62% |
| | 36014A01400017 | 1402,58 | 1402,58 | 100,00% |
| | 36014A01400018 | 400,02 | 351,51 | 87,87% |
| | 36014A01400019 | 543,19 | 417,95 | 76,94% |
| | 36014A01400020 | 317,90 | 313,62 | 98,65% |
| | 36014A01400021 | 985,00 | 527,41 | 53,54% |
| | 36014A01400022 | 1667,23 | 523,60 | 31,41% |
| | 36014A01400023 | 153,17 | 73,11 | 47,73% |
| | 36014A01400024 | 340,23 | 299,36 | 87,99% |
| | 36014A01400033 | 2672,81 | 156,42 | 5,85% |
| | 36014A01400036 | 572,58 | 13,14 | 2,29% |
| | 36014A01400211 | 1595,84 | 1082,94 | 67,86% |
| | 36014A01400212 | 99,93 | 55,50 | 55,54% |
| | 36014A01400213 | 156,12 | 100,83 | 64,59% |
| | 36014A01400214 | 429,12 | 429,12 | 100,00% |
| | 36014A01400218 | 468,68 | 468,68 | 100,00% |
| | 36014A01400219 | 503,43 | 503,43 | 100,00% |
| | 36014A01400220 | 603,04 | 603,04 | 100,00% |
| | 36014A01400221 | 209,67 | 209,67 | 100,00% |
| | 36014A01400222 | 99,77 | 99,77 | 100,00% |
| | 36014A01400223 | 884,13 | 884,13 | 100,00% |
| | 36014A01400224 | 69,51 | 69,51 | 100,00% |
| | 36014A01400225 | 364,28 | 364,28 | 100,00% |
| | 36014A01400228 | 768,53 | 768,53 | 100,00% |
| | 36014A01400269 | 1655,72 | 546,58 | 33,01% |
| | 36014A01400276 | 500,11 | 263,79 | 52,75% |
| | 36014A01400277 | 554,41 | 404,05 | 72,88% |
| | 36014A01400278 | 1963,39 | 1784,97 | 90,91% |
| | 36014A01400279 | 211,63 | 211,63 | 100,00% |
| | 36014A01400280 | 995,21 | 601,93 | 60,48% |
| | 36014A01400281 | 1446,44 | 1359,56 | 93,99% |
| | 36014A01400282 | 355,80 | 111,60 | 31,37% |
| | 36014A01400284 | 144,70 | 106,80 | 73,81% |
| | 36014A01400285 | 2864,54 | 1665,34 | 58,14% |
| | 36014A01400286 | 736,77 | 596,52 | 80,96% |
| | 36014A01400287 | 757,16 | 223,34 | 29,50% |
| | 36014A01400288 | 185,94 | 185,94 | 100,00% |
| | 36014A01400289 | 231,04 | 231,04 | 100,00% |
| | 36014A01400290 | 435,83 | 405,13 | 92,96% |

| Plano Nº 0262A-0601 | Referencia Catastral | Superficie (m ²) | Superficie Afectada (m ²) | Porcentaxe Afectada |
|----------------------------|----------------------|------------------------------|---------------------------------------|---------------------|
| | 36014A01400291 | 258,67 | 73,69 | 28,49% |
| | 36014A01400322 | 1390,12 | 56,92 | 4,09% |
| | 36014A01400328 | 1005,89 | 1005,89 | 100,00% |
| | 36014A01400329 | 654,84 | 654,84 | 100,00% |
| | 36014A01400330 | 558,20 | 101,79 | 18,24% |
| | 36014A01400348 | 1449,20 | 60,92 | 4,20% |
| | 36014A01400383 | 1612,64 | 1470,56 | 91,19% |
| | 36014A01400655 | 323,97 | 323,97 | 100,00% |
| | 36014A01400656 | 188,68 | 188,68 | 100,00% |
| | 36014A01500374 | 861,32 | 861,32 | 100,00% |
| | 36014A01500376 | 253,76 | 90,48 | 35,65% |
| | 36014A01500377 | 169,05 | 19,45 | 11,51% |
| | 36014A01500379 | 3688,69 | 601,58 | 16,31% |
| | 36014A01500382 | 471,02 | 471,02 | 100,00% |
| | 36014A01500383 | 228,03 | 228,03 | 100,00% |
| | 36014A01500384 | 412,73 | 412,73 | 100,00% |
| | 36014A01500385 | 242,80 | 242,80 | 100,00% |
| | 36014A01500386 | 732,92 | 589,42 | 80,42% |
| | 36014A01500387 | 560,84 | 120,97 | 21,57% |
| | 36014A01500388 | 4781,95 | 1903,30 | 39,80% |
| | 36014A01500389 | 696,90 | 490,96 | 70,45% |
| | 36014A01500390 | 2143,65 | 162,01 | 7,56% |
| | 36014A01500399 | 421,37 | 51,22 | 12,16% |
| | 36014A01500400 | 1040,86 | 380,84 | 36,59% |
| | 36014A01500401 | 1309,04 | 1258,07 | 96,11% |
| | 36014A01500402 | 410,41 | 16,36 | 3,99% |
| | 36014A01500410 | 1018,78 | 458,72 | 45,03% |
| | 36014A01500415 | 892,07 | 792,89 | 88,88% |
| | 36014A01500416 | 435,06 | 435,06 | 100,00% |
| | 36014A01500419 | 866,75 | 864,85 | 99,78% |
| | 36014A01500420 | 739,83 | 684,99 | 92,59% |
| | 36014A01500421 | 2490,22 | 2007,12 | 80,60% |
| | 36014A01500422 | 552,12 | 552,12 | 100,00% |
| | 36014A01500423 | 226,42 | 173,64 | 76,69% |
| | 36014A01500424 | 230,90 | 160,18 | 69,37% |
| | 36014A01500425 | 510,24 | 22,62 | 4,43% |
| | 36014A01500430 | 310,68 | 24,17 | 7,78% |
| | 36014A01500432 | 612,38 | 66,49 | 10,86% |
| | 36014A01500433 | 317,54 | 317,54 | 100,00% |
| | 36014A01500435 | 648,92 | 398,87 | 61,47% |
| | 36014A01500450 | 1016,17 | 613,65 | 60,39% |
| | 36014A01500451 | 285,91 | 198,23 | 69,33% |
| | 36014A01500453 | 2709,04 | 1831,63 | 67,61% |
| | 36014A01500456 | 660,83 | 135,89 | 20,56% |
| | 36014A01500458 | 469,83 | 411,46 | 87,58% |

| Plano Nº 0262A-0601 | Referencia Catastral | Superficie (m ²) | Superficie Afectada (m ²) | Porcentaxe Afectada |
|----------------------------|----------------------|------------------------------|---------------------------------------|---------------------|
| | 36014A01500461 | 1774,54 | 475,39 | 26,79% |
| | 36014A01500462 | 825,29 | 114,99 | 13,93% |
| | 36014A01500464 | 250,57 | 175,54 | 70,06% |
| | 36014A01500465 | 280,19 | 280,19 | 100,00% |
| | 36014A01500466 | 1190,57 | 613,55 | 51,53% |
| | 36014A01500469 | 1417,71 | 21,72 | 1,53% |
| | 36014A01500473 | 396,52 | 187,84 | 47,37% |
| | 36014A01500479 | 1281,38 | 924,94 | 72,18% |
| | 36014A01500482 | 1091,99 | 455,03 | 41,67% |
| | 36014A01500483 | 1056,39 | 392,98 | 37,20% |
| | 36014A01500501 | 889,12 | 813,80 | 91,53% |
| | 36014A01500505 | 936,22 | 935,32 | 99,90% |
| | 36014A01500507 | 3101,79 | 960,64 | 30,97% |
| | 36014A01500517 | 482,96 | 165,50 | 34,27% |
| | 36014A01500518 | 528,75 | 528,75 | 100,00% |
| | 36014A01500519 | 128,08 | 128,08 | 100,00% |
| | 36014A01500520 | 533,49 | 533,49 | 100,00% |
| | 36014A01500521 | 359,03 | 8,46 | 2,36% |
| | 36014A01500522 | 1731,66 | 84,00 | 4,85% |
| | 36014A01500526 | 1543,41 | 759,78 | 49,23% |
| | 36014A01500527 | 478,32 | 474,24 | 99,15% |
| | 36014A01500528 | 348,59 | 160,32 | 45,99% |
| | 36014A01500530 | 278,69 | 278,69 | 100,00% |
| | 36014A01500531 | 595,85 | 595,85 | 100,00% |
| | 36014A01500534 | 3383,13 | 1581,01 | 46,73% |
| | 36014A01500544 | 318,78 | 160,11 | 50,23% |
| | 36014A01500551 | 946,97 | 259,74 | 27,43% |
| | 36014A01500562 | 1176,91 | 722,58 | 61,40% |
| | 36014A01500563 | 478,61 | 163,65 | 34,19% |
| | 36014A01501153 | 460,39 | 27,84 | 6,05% |
| | 36014A01501154 | 237,97 | 237,97 | 100,00% |
| | 36014A01501155 | 175,72 | 109,77 | 62,47% |
| | 36014A01501158 | 1457,33 | 465,55 | 31,95% |
| | 36014A01501159 | 294,87 | 67,70 | 22,96% |
| | 36014A01501160 | 1864,24 | 243,23 | 13,05% |
| | 36014A01501161 | 347,05 | 16,18 | 4,66% |
| | 36014A01501162 | 61,69 | 61,57 | 99,80% |
| | 36014A01501163 | 59,62 | 59,62 | 100,00% |
| | 36014A01501167 | 818,48 | 104,16 | 12,73% |
| | 36014A01501169 | 278,39 | 278,39 | 100,00% |
| | 36014A01501170 | 233,36 | 233,36 | 100,00% |
| | 36014A01501173 | 559,58 | 559,58 | 100,00% |
| | 36014A01501174 | 473,97 | 473,97 | 100,00% |
| | 36014A01501181 | 209,52 | 187,28 | 89,39% |
| | 36014A01501182 | 415,89 | 145,72 | 35,04% |

| Plano Nº 0262A-0601 | Referencia Catastral | Superficie (m ²) | Superficie Afectada (m ²) | Porcentaxe Afectada |
|----------------------------|----------------------|------------------------------|---------------------------------------|---------------------|
| | 36014A01501186 | 861,10 | 123,86 | 14,38% |
| | 36014A01501187 | 1618,60 | 487,79 | 30,14% |
| | 36014A01501190 | 713,20 | 614,64 | 86,18% |
| | 36014A01501191 | 1196,95 | 26,22 | 2,19% |
| | 36014A01501194 | 215,08 | 206,50 | 96,01% |
| | 36014A01501195 | 284,50 | 283,40 | 99,61% |
| | 36014A01501198 | 924,66 | 924,66 | 100,00% |
| | 36014A01501199 | 302,72 | 93,30 | 30,82% |
| | 36014A01501200 | 493,68 | 493,68 | 100,00% |
| | 36014A01501201 | 152,39 | 152,39 | 100,00% |
| | 36014A01501202 | 960,68 | 629,17 | 65,49% |
| | 36014A01501203 | 1162,98 | 1162,77 | 99,98% |
| | 36014A01501204 | 242,05 | 203,01 | 83,87% |
| | 36014A01501205 | 1192,22 | 102,80 | 8,62% |
| | 36014A01501207 | 1226,06 | 51,37 | 4,19% |
| | 36014A01501217 | 832,40 | 213,27 | 25,62% |
| | 36014A01501218 | 343,42 | 343,42 | 100,00% |
| | 36014A01501219 | 38,11 | 38,11 | 100,00% |
| | 36014A01501220 | 42,07 | 42,07 | 100,00% |
| | 36014A01501221 | 174,06 | 174,06 | 100,00% |
| | 36014A01501222 | 149,99 | 149,99 | 100,00% |
| | 36014A01501223 | 65,22 | 65,22 | 100,00% |
| | 36014A01501293 | 1555,41 | 1412,51 | 90,81% |
| | 36014A01501295 | 202,44 | 202,44 | 100,00% |
| | 36014A01501296 | 661,71 | 661,71 | 100,00% |
| | 36014A01501297 | 408,69 | 406,24 | 99,40% |
| | 36014A01501298 | 144,96 | 89,48 | 61,73% |
| | 36014A01501301 | 111,44 | 106,44 | 95,51% |
| | 36014A01501302 | 189,71 | 40,68 | 21,45% |
| | 36014A01501303 | 135,44 | 135,44 | 100,00% |
| | 36014A01501304 | 2931,92 | 2410,49 | 82,22% |
| | 36014A01501305 | 632,53 | 287,55 | 45,46% |
| | 36014A01501306 | 318,35 | 63,59 | 19,97% |
| | 36014A01501307 | 306,22 | 83,02 | 27,11% |
| | 36014A01501308 | 303,63 | 100,24 | 33,01% |
| | 36014A01501309 | 344,99 | 132,29 | 38,35% |
| | 36014A01501310 | 1624,76 | 347,23 | 21,37% |
| | 36014A01501311 | 371,08 | 371,08 | 100,00% |
| | 36014A01501312 | 391,12 | 391,12 | 100,00% |
| | 36014A01501313 | 399,59 | 399,59 | 100,00% |
| | 36014A01501325 | 973,83 | 380,24 | 39,05% |
| | 36014A01501326 | 682,19 | 99,19 | 14,54% |
| | 36014A01501327 | 1107,52 | 561,04 | 50,66% |
| | 36014A01501328 | 1044,19 | 511,23 | 48,96% |
| | 36014A01501329 | 1371,30 | 652,66 | 47,59% |

| Plano Nº 0262A-0601 | Referencia Catastral | Superficie (m ²) | Superficie Afectada (m ²) | Porcentaxe Afectada |
|----------------------------|-----------------------|------------------------------|---------------------------------------|---------------------|
| | 36014A01501330 | 605,84 | 484,82 | 80,03% |
| | 36014A01501331 | 1107,84 | 223,55 | 20,18% |
| | 36014A01501332 | 1154,36 | 174,51 | 15,12% |
| | 36014A01501333 | 529,12 | 394,38 | 74,54% |
| | 36014A01501334 | 723,61 | 273,19 | 37,75% |
| | 36014A01501336 | 911,95 | 330,87 | 36,28% |
| | 36014A01501337 | 702,19 | 702,19 | 100,00% |
| | 36014A01501338 | 692,39 | 348,74 | 50,37% |
| | 36014A01501339 | 1037,02 | 122,99 | 11,86% |
| | 36014A01501347 | 2479,48 | 297,43 | 12,00% |
| | 36014A01501355 | 7647,36 | 51,30 | 0,67% |
| | 36014A01501514 | 457,54 | 274,71 | 60,04% |
| | 36014A01501516 | 254,07 | 231,23 | 91,01% |
| | 36014A01501517 | 396,10 | 396,10 | 100,00% |
| | 36014A01501518 | 1006,47 | 408,30 | 40,57% |
| | 36014A01501534 | 68,73 | 68,73 | 100,00% |
| | 36014A01501535 | 60,78 | 60,78 | 100,00% |
| | 36014A01501554 | 658,10 | 409,34 | 62,20% |
| | 36014A01501555 | 1352,68 | 1201,19 | 88,80% |
| | 36014A01501571 | 234,69 | 234,69 | 100,00% |
| | 36014A01501603 | 1548,75 | 1229,66 | 79,40% |
| | 36014A01501607 | 28042,55 | 3598,50 | 12,83% |
| | 36014A01501626 | 284,75 | 284,75 | 100,00% |
| | 36014A01501628 | 183,61 | 183,61 | 100,00% |
| | 36014A01501634 | 164,19 | 33,27 | 20,26% |
| | 36014A01501635 | 276,81 | 172,84 | 62,44% |
| | 36014A01501636 | 210,44 | 43,02 | 20,44% |
| | 36014A01501637 | 270,00 | 182,60 | 67,63% |
| | 36014A01501638 | 1134,37 | 653,72 | 57,63% |

| Plano Nº 0262A-0602 | Referencia Catastral | Superficie (m ²) | Superficie Afectada (m ²) | Porcentaxe Afectada |
|----------------------------|----------------------|------------------------------|---------------------------------------|---------------------|
| | 36014A01500588 | 1194,20 | 209,31 | 17,53% |
| | 36014A01500610 | 86,51 | 43,01 | 49,72% |
| | 36014A01500613 | 510,84 | 510,84 | 100,00% |
| | 36014A01500618 | 225,76 | 199,25 | 88,26% |
| | 36014A01500620 | 338,74 | 163,54 | 48,28% |
| | 36014A01500621 | 235,98 | 151,34 | 64,13% |
| | 36014A01500622 | 262,20 | 122,12 | 46,58% |
| | 36014A01500624 | 1475,18 | 937,65 | 63,56% |
| | 36014A01500626 | 601,20 | 601,20 | 100,00% |
| | 36014A01500627 | 213,22 | 182,60 | 85,64% |
| | 36014A01500656 | 666,49 | 107,19 | 16,08% |
| | 36014A01500657 | 1880,84 | 874,97 | 46,52% |
| | 36014A01500667 | 140,09 | 140,09 | 100,00% |
| | 36014A01500668 | 137,68 | 137,68 | 100,00% |
| | 36014A01500669 | 625,18 | 229,56 | 36,72% |
| | 36014A01500670 | 249,86 | 225,25 | 90,15% |
| | 36014A01500671 | 83,50 | 50,07 | 59,96% |
| | 36014A01500672 | 56,23 | 22,41 | 39,85% |
| | 36014A01500673 | 2043,42 | 978,29 | 47,88% |
| | 36014A01501202 | 960,68 | 629,17 | 65,49% |
| | 36014A01501203 | 1162,98 | 1162,77 | 99,98% |
| | 36014A01501204 | 242,05 | 203,01 | 83,87% |
| | 36014A01501205 | 1192,22 | 102,80 | 8,62% |
| | 36014A01501213 | 93,67 | 19,54 | 20,86% |
| | 36014A01501215 | 197,65 | 190,86 | 96,56% |
| | 36014A01501216 | 233,40 | 233,40 | 100,00% |
| | 36014A01501218 | 343,42 | 343,42 | 100,00% |
| | 36014A01501221 | 174,06 | 174,06 | 100,00% |
| | 36014A01501226 | 289,52 | 196,97 | 68,03% |
| | 36014A01501227 | 251,53 | 251,24 | 99,88% |
| | 36014A01501228 | 141,11 | 140,48 | 99,56% |
| | 36014A01501229 | 364,32 | 364,32 | 100,00% |
| | 36014A01501230 | 120,28 | 120,28 | 100,00% |
| | 36014A01501231 | 369,39 | 150,09 | 40,63% |
| | 36014A01501232 | 493,12 | 335,43 | 68,02% |
| | 36014A01501233 | 376,86 | 198,72 | 52,73% |
| | 36014A01501234 | 422,75 | 176,72 | 41,80% |
| | 36014A01501237 | 166,71 | 64,83 | 38,89% |
| | 36014A01501241 | 572,48 | 100,20 | 17,50% |
| | 36014A01501244 | 1249,57 | 815,16 | 65,23% |
| | 36014A01501245 | 576,03 | 81,86 | 14,21% |
| | 36014A01501246 | 380,80 | 316,59 | 83,14% |
| | 36014A01501249 | 156,13 | 150,24 | 96,23% |
| | 36014A01501250 | 3796,00 | 1355,59 | 35,71% |
| | 36014A01501251 | 102,29 | 102,29 | 100,00% |

| Plano Nº 0262A-0602 | Referencia Catastral | Superficie (m ²) | Superficie Afectada (m ²) | Porcentaxe Afectada |
|----------------------------|----------------------|------------------------------|---------------------------------------|---------------------|
| | 36014A01501252 | 334,60 | 334,60 | 100,00% |
| | 36014A01501253 | 3069,07 | 2713,07 | 88,40% |
| | 36014A01501260 | 1081,05 | 433,94 | 40,14% |
| | 36014A01501261 | 465,16 | 60,24 | 12,95% |
| | 36014A01501263 | 761,49 | 251,75 | 33,06% |
| | 36014A01501264 | 91,48 | 91,48 | 100,00% |
| | 36014A01501270 | 4887,72 | 1911,44 | 39,11% |
| | 36014A01501271 | 3392,35 | 871,41 | 25,69% |
| | 36014A01501272 | 402,37 | 402,37 | 100,00% |
| | 36014A01501273 | 1131,42 | 1131,42 | 100,00% |
| | 36014A01501275 | 312,59 | 312,59 | 100,00% |
| | 36014A01501278 | 1949,18 | 1470,23 | 75,43% |
| | 36014A01501279 | 865,78 | 636,20 | 73,48% |
| | 36014A01501280 | 727,04 | 556,28 | 76,51% |
| | 36014A01501281 | 762,30 | 594,23 | 77,95% |
| | 36014A01501282 | 529,95 | 529,95 | 100,00% |
| | 36014A01501283 | 227,13 | 69,29 | 30,50% |
| | 36014A01501284 | 257,05 | 55,16 | 21,46% |
| | 36014A01501285 | 714,61 | 714,61 | 100,00% |
| | 36014A01501286 | 1547,87 | 1433,18 | 92,59% |
| | 36014A01501289 | 262,59 | 135,03 | 51,42% |
| | 36014A01501290 | 108,68 | 108,68 | 100,00% |
| | 36014A01501291 | 593,47 | 99,59 | 16,78% |
| | 36014A01501292 | 654,46 | 654,46 | 100,00% |
| | 36014A01501293 | 1555,41 | 1412,51 | 90,81% |
| | 36014A01501294 | 184,08 | 184,08 | 100,00% |
| | 36014A01501295 | 202,44 | 202,44 | 100,00% |
| | 36014A01501304 | 2931,92 | 2410,49 | 82,22% |
| | 36014A01501355 | 7647,36 | 51,30 | 0,67% |
| | 36014A01501419 | 1485,95 | 178,67 | 12,02% |
| | 36014A01501421 | 1983,96 | 418,69 | 21,10% |
| | 36014A01501423 | 1674,99 | 424,71 | 25,36% |
| | 36014A01501425 | 1872,39 | 530,55 | 28,34% |
| | 36014A01501427 | 4392,23 | 1175,65 | 26,77% |
| | 36014A01501429 | 2293,18 | 604,54 | 26,36% |
| | 36014A01501431 | 2274,50 | 445,92 | 19,61% |
| | 36014A01501433 | 1250,25 | 133,19 | 10,65% |
| | 36014A01501435 | 1594,83 | 26,50 | 1,66% |
| | 36014A01501515 | 209,70 | 23,05 | 10,99% |
| | 36014A01501554 | 658,10 | 409,34 | 62,20% |
| | 36014A01501555 | 1352,68 | 1201,19 | 88,80% |
| | 36014A01501556 | 2290,98 | 1601,15 | 69,89% |
| | 36014A01501561 | 30,79 | 30,79 | 100,00% |
| | 36014A01501601 | 2761,76 | 2062,87 | 74,69% |
| | 36014A01501606 | 24735,11 | 9683,97 | 39,15% |

| Plano Nº 0262A-0602 | Referencia Catastral | Superficie (m²) | Superficie Afectada (m²) | Porcentaxe Afectada |
|----------------------------|-----------------------------|-----------------------------------|--|----------------------------|
| | 36014A01501607 | 28042,55 | 3598,50 | 12,83% |
| | 36014A01501623 | 625,56 | 625,56 | 100,00% |
| | 36014A01501624 | 58,79 | 27,27 | 46,38% |

| Plano Nº 0262A-0701 | Referencia Catastral | Superficie (m ²) | Superficie Afectada (m ²) | Porcentaje Afectada |
|----------------------------|----------------------|------------------------------|---------------------------------------|---------------------|
| | 000201700NG66E | 52,99 | 27,84 | 52,54% |
| | 000201900NG66E | 76,47 | 63,14 | 82,56% |
| | 000202100NG66E | 71,45 | 71,45 | 100,00% |
| | 000403900NG66E | 167,93 | 167,93 | 100,00% |
| | 000902500NG66E | 61,06 | 61,06 | 100,00% |
| | 000902900NG66E | 92,97 | 22,48 | 24,18% |
| | 001301600NG66G | 73,10 | 73,10 | 100,00% |
| | 001804800NG66G | 36,13 | 36,13 | 100,00% |
| | 002305400NG66G | 153,19 | 153,19 | 100,00% |
| | 002306100NG66G | 45,47 | 39,64 | 87,19% |
| | 36014A00400003 | 275,92 | 98,17 | 35,58% |
| | 36014A00400004 | 197,16 | 197,16 | 100,00% |
| | 36014A00400005 | 200,16 | 109,04 | 54,48% |
| | 36014A00400006 | 2496,58 | 2490,12 | 99,74% |
| | 36014A00500044 | 760,14 | 668,59 | 87,96% |
| | 36014A00500070 | 231,06 | 115,94 | 50,18% |
| | 36014A00500107 | 1469,20 | 77,47 | 5,27% |
| | 36014A00500115 | 132202,03 | 27324,10 | 20,67% |
| | 36014A00500117 | 3169,15 | 1203,95 | 37,99% |
| | 36014A00500123 | 1006,85 | 92,99 | 9,24% |
| | 36014A00500127 | 1667,13 | 810,00 | 48,59% |
| | 36014A00500128 | 1091,56 | 755,38 | 69,20% |
| | 36014A00500129 | 342,15 | 314,81 | 92,01% |
| | 36014A00500130 | 198,22 | 198,22 | 100,00% |
| | 36014A00500131 | 278,66 | 278,66 | 100,00% |
| | 36014A00500132 | 230,06 | 230,06 | 100,00% |
| | 36014A00500134 | 1706,65 | 1683,02 | 98,62% |
| | 36014A00500137 | 2016,86 | 1471,47 | 72,96% |
| | 36014A00500138 | 571,24 | 571,23 | 100,00% |
| | 36014A00500139 | 89,53 | 89,53 | 100,00% |
| | 36014A00500140 | 1495,85 | 1495,85 | 100,00% |
| | 36014A00500143 | 1190,25 | 709,49 | 59,61% |
| | 36014A00500144 | 2535,07 | 1887,21 | 74,44% |
| | 36014A00500146 | 1957,36 | 1934,61 | 98,84% |
| | 36014A00500147 | 950,84 | 950,84 | 100,00% |
| | 36014A00500149 | 179,68 | 179,68 | 100,00% |
| | 36014A00500215 | 2388,09 | 529,32 | 22,16% |
| | 36014A00500217 | 1050,59 | 471,27 | 44,86% |
| | 36014A00500218 | 548,53 | 412,04 | 75,12% |
| | 36014A00500219 | 605,75 | 395,88 | 65,35% |
| | 36014A00500220 | 567,67 | 426,48 | 75,13% |
| | 36014A00500221 | 428,45 | 428,45 | 100,00% |
| | 36014A00500222 | 384,91 | 384,91 | 100,00% |
| | 36014A00500223 | 483,43 | 482,76 | 99,86% |
| | 36014A00500224 | 297,83 | 155,69 | 52,27% |

| Plano Nº 0262A-0701 | Referencia Catastral | Superficie (m ²) | Superficie Afectada (m ²) | Porcentaxe Afectada |
|----------------------------|----------------------|------------------------------|---------------------------------------|---------------------|
| | 36014A00500226 | 865,58 | 149,37 | 17,26% |
| | 36014A00500227 | 601,23 | 186,60 | 31,04% |
| | 36014A00500228 | 633,97 | 294,02 | 46,38% |
| | 36014A00500230 | 1199,87 | 733,59 | 61,14% |
| | 36014A00500231 | 202,16 | 188,33 | 93,16% |
| | 36014A00500232 | 243,43 | 242,80 | 99,74% |
| | 36014A00500233 | 1758,64 | 1533,80 | 87,21% |
| | 36014A00500246 | 2200,46 | 1632,91 | 74,21% |
| | 36014A00500248 | 412,13 | 412,13 | 100,00% |
| | 36014A00500249 | 799,95 | 629,31 | 78,67% |
| | 36014A00500257 | 196,30 | 26,01 | 13,25% |
| | 36014A00500258 | 146,13 | 43,09 | 29,49% |
| | 36014A00500259 | 128,42 | 64,70 | 50,38% |
| | 36014A00500260 | 366,44 | 190,79 | 52,06% |
| | 36014A00500261 | 332,26 | 135,96 | 40,92% |
| | 36014A00500271 | 424,38 | 31,21 | 7,35% |
| | 36014A00500278 | 7244,05 | 2907,44 | 40,14% |
| | 36014A00500279 | 221,77 | 32,53 | 14,67% |
| | 36014A00500281 | 18869,41 | 3455,92 | 18,31% |
| | 36014A00500287 | 2229,75 | 615,39 | 27,60% |
| | 36014A00500302 | 390,48 | 61,06 | 15,64% |
| | 36014A00500303 | 419,15 | 115,89 | 27,65% |
| | 36014A00500304 | 461,16 | 139,28 | 30,20% |
| | 36014A00500305 | 404,76 | 96,29 | 23,79% |
| | 36014A00500306 | 1944,24 | 621,68 | 31,98% |
| | 36014A00500307 | 489,23 | 489,23 | 100,00% |
| | 36014A00500308 | 676,69 | 676,69 | 100,00% |
| | 36014A00500309 | 175,20 | 175,20 | 100,00% |
| | 36014A00500310 | 618,78 | 618,78 | 100,00% |
| | 36014A00500311 | 2682,75 | 407,64 | 15,19% |
| | 36014A00500312 | 201,83 | 68,50 | 33,94% |
| | 36014A00500313 | 2965,15 | 451,22 | 15,22% |
| | 36014A00500314 | 747,41 | 601,96 | 80,54% |
| | 36014A00500315 | 1942,10 | 1786,86 | 92,01% |
| | 36014A00500316 | 557,45 | 134,60 | 24,15% |
| | 36014A00500317 | 705,00 | 552,25 | 78,33% |
| | 36014A00500320 | 2047,81 | 1382,54 | 67,51% |
| | 36014A00500321 | 733,19 | 451,44 | 61,57% |
| | 36014A00500322 | 615,00 | 390,12 | 63,43% |
| | 36014A00500323 | 1554,93 | 1177,53 | 75,73% |
| | 36014A00500324 | 522,00 | 520,20 | 99,65% |
| | 36014A00500325 | 505,00 | 70,17 | 13,89% |
| | 36014A00500326 | 567,06 | 538,05 | 94,88% |
| | 36014A00500353 | 1087,92 | 19,49 | 1,79% |
| | 36014A00500354 | 1704,51 | 563,90 | 33,08% |

| Plano Nº 0262A-0701 | Referencia Catastral | Superficie (m ²) | Superficie Afectada (m ²) | Porcentaxe Afectada |
|----------------------------|----------------------|------------------------------|---------------------------------------|---------------------|
| | 36014A00500355 | 2809,48 | 1991,32 | 70,88% |
| | 36014A00500356 | 1359,94 | 1359,92 | 100,00% |
| | 36014A00500358 | 1719,25 | 1308,73 | 76,12% |
| | 36014A00500359 | 3087,01 | 1441,63 | 46,70% |
| | 36014A00500360 | 1359,18 | 205,16 | 15,09% |
| | 36014A00500363 | 1643,92 | 963,63 | 58,62% |
| | 36014A00500365 | 4568,25 | 392,08 | 8,58% |
| | 36014A00500366 | 6354,77 | 822,58 | 12,94% |
| | 36014A00500370 | 367,15 | 311,85 | 84,94% |
| | 36014A00500371 | 3104,56 | 1575,78 | 50,76% |
| | 36014A00500373 | 1323,87 | 472,97 | 35,73% |
| | 36014A00500386 | 724,68 | 192,12 | 26,51% |
| | 36014A00500420 | 1007,11 | 961,36 | 95,46% |
| | 36014A00500425 | 603,40 | 176,89 | 29,32% |
| | 36014A00500431 | 1017,33 | 107,24 | 10,54% |
| | 36014A00500445 | 3001,91 | 1549,13 | 51,60% |
| | 36014A00500447 | 1532,51 | 1532,46 | 100,00% |
| | 36014A00500454 | 1774,85 | 1164,16 | 65,59% |
| | 36014A00500460 | 423,16 | 423,16 | 100,00% |
| | 36014A00500461 | 318,67 | 242,54 | 76,11% |
| | 36014A00600448 | 10920,05 | 4805,47 | 44,01% |
| | 36014A00700029 | 1629,17 | 1507,05 | 92,50% |
| | 36014A00700030 | 1589,21 | 329,12 | 20,71% |
| | 36014A00700039 | 523,16 | 160,65 | 30,71% |
| | 36014A00700040 | 105,89 | 105,89 | 100,00% |
| | 36014A00700041 | 1081,65 | 1074,45 | 99,33% |
| | 36014A00700042 | 291,14 | 94,51 | 32,46% |
| | 36014A00700043 | 786,29 | 427,68 | 54,39% |
| | 36014A00700050 | 1493,09 | 321,99 | 21,57% |
| | 36014A00700052 | 1003,75 | 317,18 | 31,60% |
| | 36014A00700058 | 6037,75 | 3217,80 | 53,29% |
| | 36014A00700075 | 59,69 | 34,65 | 58,04% |
| | 36014A00700077 | 477,76 | 19,44 | 4,07% |
| | 36014A00700078 | 577,80 | 520,77 | 90,13% |
| | 36014A00700080 | 110,50 | 22,87 | 20,69% |
| | 36014A00700082 | 219,68 | 27,09 | 12,33% |
| | 36014A00700085 | 770,29 | 426,95 | 55,43% |
| | 36014A00700086 | 905,17 | 334,17 | 36,92% |
| | 36014A00700087 | 725,46 | 492,45 | 67,88% |
| | 36014A00700098 | 1703,17 | 17,96 | 1,05% |
| | 36014A00700185 | 513,49 | 341,62 | 66,53% |
| | 36014A00700186 | 1006,38 | 507,48 | 50,43% |
| | 36014A00800014 | 2043,42 | 364,25 | 17,83% |
| | 36014A00800015 | 520,00 | 477,39 | 91,81% |
| | 36014A00800016 | 67,49 | 67,49 | 100,00% |

| Plano Nº 0262A-0701 | Referencia Catastral | Superficie (m ²) | Superficie Afectada (m ²) | Porcentaxe Afectada |
|----------------------------|----------------------|------------------------------|---------------------------------------|---------------------|
| | 36014A00800017 | 1348,59 | 1023,38 | 75,88% |
| | 36014A00800018 | 1679,93 | 1624,82 | 96,72% |
| | 36014A00800019 | 689,50 | 551,22 | 79,95% |
| | 36014A00800021 | 126,47 | 14,29 | 11,30% |
| | 36014A00800025 | 274,70 | 95,55 | 34,79% |
| | 36014A00800026 | 1057,45 | 604,65 | 57,18% |
| | 36014A00800028 | 831,47 | 615,59 | 74,04% |
| | 36014A00800029 | 1214,81 | 458,13 | 37,71% |
| | 36014A00800031 | 723,84 | 387,64 | 53,55% |
| | 36014A00800032 | 1102,20 | 140,10 | 12,71% |
| | 36014A00800034 | 827,67 | 71,87 | 8,68% |
| | 36014A00800102 | 1535,05 | 229,48 | 14,95% |
| | 36014A00800113 | 2221,88 | 307,75 | 13,85% |
| | 36014A00800114 | 591,52 | 271,58 | 45,91% |
| | 36014A00800115 | 407,58 | 64,12 | 15,73% |
| | 36014A00800116 | 284,44 | 284,44 | 100,00% |
| | 36014A00800117 | 1444,23 | 1260,42 | 87,27% |
| | 36014A00800118 | 1960,93 | 1943,13 | 99,09% |
| | 36014A00800119 | 948,54 | 792,73 | 83,57% |
| | 36014A00800120 | 191,89 | 191,89 | 100,00% |
| | 36014A00800121 | 317,18 | 317,18 | 100,00% |
| | 36014A00800122 | 1043,95 | 797,34 | 76,38% |
| | 36014A00800125 | 397,77 | 31,70 | 7,97% |
| | 36014A00800126 | 469,87 | 469,87 | 100,00% |
| | 36014A00800127 | 385,36 | 276,37 | 71,72% |
| | 36014A00800242 | 1184,13 | 447,82 | 37,82% |
| | 36014A00800243 | 325,09 | 320,12 | 98,47% |
| | 36014A00800244 | 1094,43 | 54,68 | 5,00% |
| | 36014A00800248 | 1404,70 | 22,00 | 1,57% |
| | 36014A00800249 | 913,19 | 187,36 | 20,52% |
| | 36014A00800250 | 1134,98 | 326,95 | 28,81% |
| | 36014A00800251 | 3301,36 | 2946,97 | 89,27% |
| | 36014A00800252 | 4808,29 | 1199,73 | 24,95% |
| | 36014A00800253 | 2799,16 | 1456,03 | 52,02% |
| | 36014A00800255 | 1865,01 | 1865,01 | 100,00% |
| | 36014A00800256 | 866,40 | 197,35 | 22,78% |
| | 36014A00800257 | 907,16 | 296,97 | 32,74% |
| | 36014A00800258 | 672,98 | 332,29 | 49,38% |
| | 36014A00800259 | 1189,85 | 486,24 | 40,87% |
| | 36014A00800369 | 1222,09 | 704,42 | 57,64% |
| | 36014A00800370 | 874,87 | 638,49 | 72,98% |
| | 36014A00800371 | 2250,01 | 1836,55 | 81,62% |
| | 36014A00800372 | 2753,70 | 235,49 | 8,55% |
| | 36014A00800382 | 586,54 | 586,54 | 100,00% |
| | 36014A00800427 | 46,96 | 46,96 | 100,00% |

| Plano Nº 0262A-0701 | Referencia Catastral | Superficie (m ²) | Superficie Afectada (m ²) | Porcentaxe Afectada |
|----------------------------|----------------------|------------------------------|---------------------------------------|---------------------|
| | 36014A00800428 | 2543,45 | 1252,39 | 49,24% |
| | 36014A00800449 | 48598,91 | 336,05 | 0,69% |
| | 36014A00800461 | 24,44 | 24,44 | 100,00% |
| | 36014A00900010 | 16326,33 | 4970,99 | 30,45% |
| | 36014A00900014 | 16971,51 | 3602,80 | 21,23% |
| | 36014A00900016 | 942,33 | 839,14 | 89,05% |
| | 36014A00900017 | 139,30 | 109,48 | 78,59% |
| | 36014A00900018 | 275,70 | 7,83 | 2,84% |
| | 36014A00900019 | 2606,32 | 2119,42 | 81,32% |
| | 36014A00900020 | 432,80 | 430,61 | 99,50% |
| | 36014A00900021 | 184,15 | 24,34 | 13,22% |
| | 36014A00900022 | 305,86 | 291,86 | 95,42% |
| | 36014A00900023 | 275,21 | 275,21 | 100,00% |
| | 36014A00900024 | 262,74 | 262,74 | 100,00% |
| | 36014A00900025 | 281,07 | 277,11 | 98,59% |
| | 36014A00900026 | 882,60 | 663,01 | 75,12% |
| | 36014A00900027 | 372,11 | 132,49 | 35,61% |
| | 36014A00900028 | 509,62 | 62,88 | 12,34% |
| | 36014A00900029 | 548,29 | 509,13 | 92,86% |
| | 36014A00900030 | 363,37 | 363,37 | 100,00% |
| | 36014A00900031 | 333,50 | 333,50 | 100,00% |
| | 36014A00900032 | 295,63 | 295,63 | 100,00% |
| | 36014A00900033 | 372,77 | 210,30 | 56,41% |
| | 36014A00900034 | 380,32 | 202,18 | 53,16% |
| | 36014A00900035 | 853,81 | 415,32 | 48,64% |
| | 36014A00900036 | 1056,16 | 490,92 | 46,48% |
| | 36014A00900038 | 1510,90 | 537,07 | 35,55% |
| | 36014A00900042 | 623,91 | 158,65 | 25,43% |
| | 36014A00900052 | 657,99 | 375,40 | 57,05% |
| | 36014A00900053 | 3296,67 | 2915,22 | 88,43% |
| | 36014A00900054 | 260,45 | 260,45 | 100,00% |
| | 36014A00900055 | 240,09 | 240,09 | 100,00% |
| | 36014A00900059 | 1123,78 | 651,39 | 57,96% |
| | 36014A00900060 | 1489,89 | 1361,29 | 91,37% |
| | 36014A00900064 | 1489,81 | 1038,77 | 69,72% |
| | 36014A00900067 | 67,97 | 67,97 | 100,00% |
| | 36014A00900068 | 82,10 | 82,10 | 100,00% |
| | 36014A00900069 | 293,07 | 293,07 | 100,00% |
| | 36014A00900076 | 2818,60 | 559,96 | 19,87% |
| | 36014A00900090 | 2925,93 | 2237,28 | 76,46% |
| | 36014A00900091 | 97,20 | 97,20 | 100,00% |
| | 36014A00900092 | 115,17 | 115,17 | 100,00% |
| | 36014A00900095 | 2164,65 | 433,55 | 20,03% |
| | 36014A00900099 | 2837,26 | 2487,99 | 87,69% |
| | 36014A00900100 | 7212,51 | 4592,59 | 63,68% |

| Plano Nº 0262A-0701 | Referencia Catastral | Superficie (m ²) | Superficie Afectada (m ²) | Porcentaxe Afectada |
|----------------------------|----------------------|------------------------------|---------------------------------------|---------------------|
| | 36014A00900109 | 74915,88 | 385,78 | 0,51% |
| | 36014A00900150 | 516,59 | 155,97 | 30,19% |
| | 36014A00900151 | 437,15 | 351,33 | 80,37% |
| | 36014A00900153 | 2354,74 | 2354,74 | 100,00% |
| | 36014A00900155 | 4580,99 | 4578,65 | 99,95% |
| | 36014A00900156 | 1492,12 | 1492,12 | 100,00% |
| | 36014A00900161 | 359,14 | 359,14 | 100,00% |
| | 36014A00900173 | 310,05 | 310,05 | 100,00% |
| | 36014A00900174 | 263,99 | 263,99 | 100,00% |
| | 36014A00900175 | 353,86 | 353,86 | 100,00% |
| | 36014A00900178 | 430,23 | 430,23 | 100,00% |
| | 36014A00900183 | 161,16 | 31,57 | 19,59% |
| | 36014A00900184 | 1282,20 | 1282,20 | 100,00% |
| | 36014A00900185 | 3321,77 | 1098,08 | 33,06% |
| | 36014A00900187 | 1539,60 | 912,00 | 59,24% |
| | 36014A00900200 | 1960,13 | 713,06 | 36,38% |
| | 36014A00900202 | 405,15 | 279,17 | 68,90% |
| | 36014A00900203 | 1586,29 | 1552,78 | 97,89% |
| | 36014A00900204 | 878,64 | 558,53 | 63,57% |
| | 36014A00900208 | 1663,02 | 846,92 | 50,93% |
| | 36014A00900209 | 298,89 | 298,89 | 100,00% |
| | 36014A00900210 | 669,20 | 669,20 | 100,00% |
| | 36014A00900211 | 4205,57 | 2660,44 | 63,26% |
| | 36014A00900218 | 5958,46 | 2829,34 | 47,48% |
| | 36014A00900219 | 1610,62 | 1418,13 | 88,05% |
| | 36014A00900288 | 153,87 | 153,87 | 100,00% |
| | 36014A00900292 | 1402,51 | 930,48 | 66,34% |
| | 36014A00900293 | 677,35 | 257,35 | 37,99% |
| | 36014A00900294 | 853,47 | 134,84 | 15,80% |
| | 36014A00900295 | 250,46 | 250,46 | 100,00% |
| | 36014A00900296 | 324,18 | 324,18 | 100,00% |
| | 36014A00900298 | 200,98 | 30,74 | 15,30% |
| | 36014A00900302 | 231,69 | 231,69 | 100,00% |
| | 36014A00900313 | 1315,80 | 57,35 | 4,36% |
| | 36014A00900321 | 1241,47 | 224,41 | 18,08% |
| | 36014A00900322 | 947,30 | 576,94 | 60,90% |
| | 36014A00900323 | 5076,71 | 1042,49 | 20,53% |
| | 36014A00900326 | 133,44 | 133,00 | 99,67% |
| | 36014A00900328 | 7145,71 | 3823,34 | 53,51% |
| | 36014A00900336 | 284,91 | 284,91 | 100,00% |
| | 36014A00900337 | 905,19 | 905,19 | 100,00% |
| | 36014A00900338 | 589,89 | 589,89 | 100,00% |
| | 36014A00900339 | 684,06 | 684,06 | 100,00% |
| | 36014A00900340 | 262,07 | 262,07 | 100,00% |
| | 36014A00900341 | 1089,20 | 1089,20 | 100,00% |

| Plano Nº 0262A-0701 | Referencia Catastral | Superficie (m ²) | Superficie Afectada (m ²) | Porcentaxe Afectada |
|----------------------------|----------------------|------------------------------|---------------------------------------|---------------------|
| | 36014A00900344 | 1043,65 | 369,95 | 35,45% |
| | 36014A00900349 | 480,81 | 480,81 | 100,00% |
| | 36014A00900353 | 752,01 | 584,41 | 77,71% |
| | 36014A00900354 | 600,83 | 600,83 | 100,00% |
| | 36014A00900357 | 885,22 | 49,17 | 5,55% |
| | 36014A00900358 | 1191,20 | 273,13 | 22,93% |
| | 36014A00900387 | 1750,87 | 1302,66 | 74,40% |
| | 36014A00900388 | 644,08 | 549,28 | 85,28% |
| | 36014A00900409 | 1256,52 | 7,48 | 0,60% |
| | 36014A00900410 | 943,96 | 784,41 | 83,10% |
| | 36014A00900411 | 956,79 | 956,53 | 99,97% |
| | 36014A00900416 | 753,23 | 36,54 | 4,85% |
| | 36014A00900417 | 1096,34 | 1002,33 | 91,42% |
| | 36014A00900419 | 3193,90 | 1078,98 | 33,78% |
| | 36014A00900424 | 10310,89 | 434,62 | 4,22% |
| | 36014A00900425 | 6000,23 | 607,95 | 10,13% |
| | 36014A00900426 | 6613,17 | 55,81 | 0,84% |
| | 36014A01000074 | 2859,38 | 839,37 | 29,35% |
| | 36014A01000075 | 3439,27 | 3439,27 | 100,00% |
| | 36014A01000076 | 11247,06 | 5384,83 | 47,88% |
| | 36014A01000078 | 1243,57 | 31,07 | 2,50% |
| | 36014A01000079 | 871,08 | 54,60 | 6,27% |
| | 36014A01000082 | 1802,61 | 534,60 | 29,66% |
| | 36014A01000083 | 4155,44 | 2776,26 | 66,81% |
| | 36014A01000084 | 6214,84 | 2060,94 | 33,16% |
| | 36014A01000113 | 1612,76 | 1604,70 | 99,50% |
| | 36014A01000114 | 2178,08 | 500,76 | 22,99% |
| | 36014A01000117 | 54600,57 | 28376,42 | 51,97% |
| | 36014A01000118 | 1504,65 | 90,46 | 6,01% |
| | 36014A01000120 | 2645,46 | 250,22 | 9,46% |
| | 36014A01000123 | 6914,35 | 4286,87 | 62,00% |
| | 36014A01000124 | 1050,70 | 1039,10 | 98,90% |
| | 36014A01000128 | 1609,25 | 524,93 | 32,62% |
| | 36014A01000129 | 3105,37 | 1093,06 | 35,20% |
| | 36014A01000130 | 2014,99 | 1046,61 | 51,94% |
| | 36014A01000131 | 599,43 | 27,15 | 4,53% |
| | 36014A01000143 | 987,87 | 925,75 | 93,71% |
| | 36014A01000145 | 2624,18 | 18,36 | 0,70% |
| | 36014A01000147 | 2470,32 | 877,66 | 35,53% |
| | 36014A01000149 | 5445,86 | 1071,42 | 19,67% |
| | 36014A01000158 | 1104,68 | 616,09 | 55,77% |
| | 36014A01000159 | 4437,90 | 2515,73 | 56,69% |
| | 36014A01000178 | 766,87 | 391,52 | 51,05% |
| | 36014A01000179 | 151,10 | 151,10 | 100,00% |
| | 36014A01000180 | 523,14 | 326,46 | 62,40% |

| Plano Nº 0262A-0701 | Referencia Catastral | Superficie (m ²) | Superficie Afectada (m ²) | Porcentaxe Afectada |
|----------------------------|----------------------|------------------------------|---------------------------------------|---------------------|
| | 36014A01000181 | 666,16 | 563,55 | 84,60% |
| | 36014A01000191 | 1806,43 | 922,79 | 51,08% |
| | 36014A01000193 | 711,80 | 711,80 | 100,00% |
| | 36014A01000223 | 2255,65 | 1578,54 | 69,98% |
| | 36014A01000230 | 39,84 | 30,40 | 76,31% |
| | 36014A01000231 | 539,82 | 26,59 | 4,93% |
| | 36014A01000233 | 1039,98 | 956,76 | 92,00% |
| | 36014A01000234 | 989,90 | 934,21 | 94,37% |
| | 36014A01000237 | 210,41 | 210,41 | 100,00% |
| | 36014A01000238 | 977,77 | 714,53 | 73,08% |
| | 36014A01000239 | 204,84 | 93,28 | 45,54% |
| | 36014A01000240 | 896,19 | 836,51 | 93,34% |
| | 36014A01000241 | 424,89 | 109,48 | 25,77% |
| | 36014A01000242 | 578,55 | 521,81 | 90,19% |
| | 36014A01000244 | 184,97 | 126,24 | 68,25% |
| | 36014A01000245 | 612,63 | 449,06 | 73,30% |
| | 36014A01000246 | 370,22 | 370,22 | 100,00% |
| | 36014A01000247 | 220,85 | 191,86 | 86,87% |
| | 36014A01000249 | 367,79 | 367,79 | 100,00% |
| | 36014A01000250 | 902,02 | 899,61 | 99,73% |
| | 36014A01000251 | 494,91 | 331,06 | 66,89% |
| | 36014A01000252 | 1859,84 | 1701,00 | 91,46% |
| | 36014A01000265 | 5002,89 | 991,50 | 19,82% |
| | 36014A01000266 | 203,98 | 10,47 | 5,13% |
| | 36014A01000268 | 84812,13 | 21,97 | 0,03% |
| | 36014A01000269 | 3120,06 | 327,91 | 10,51% |
| | 36014A01000281 | 144,34 | 114,07 | 79,03% |
| | 36014A01000282 | 139,98 | 139,98 | 100,00% |
| | 36014A01000283 | 182,83 | 182,83 | 100,00% |
| | 36014A01000284 | 682,64 | 682,64 | 100,00% |
| | 36014A01000285 | 486,20 | 486,20 | 100,00% |
| | 36014A01000286 | 441,30 | 153,45 | 34,77% |
| | 36014A01000290 | 1062,16 | 470,11 | 44,26% |
| | 36014A01000291 | 952,13 | 366,51 | 38,49% |
| | 36014A01000295 | 167,67 | 167,67 | 100,00% |
| | 36014A01000296 | 507,61 | 507,61 | 100,00% |
| | 36014A01000297 | 735,59 | 323,07 | 43,92% |
| | 36014A01000298 | 321,52 | 14,96 | 4,65% |
| | 36014A01000299 | 329,10 | 73,98 | 22,48% |
| | 36014A01000300 | 543,31 | 543,31 | 100,00% |
| | 36014A01000301 | 490,81 | 443,56 | 90,37% |
| | 36014A01000302 | 571,26 | 223,91 | 39,20% |
| | 36014A01000309 | 510,53 | 471,05 | 92,27% |
| | 36014A01000310 | 270,51 | 236,07 | 87,27% |
| | 36014A01000311 | 148,53 | 120,77 | 81,31% |

| Plano Nº 0262A-0701 | Referencia Catastral | Superficie (m ²) | Superficie Afectada (m ²) | Porcentaxe Afectada |
|----------------------------|----------------------|------------------------------|---------------------------------------|---------------------|
| | 36014A01000312 | 157,74 | 125,03 | 79,26% |
| | 36014A01000313 | 202,17 | 149,51 | 73,95% |
| | 36014A01000314 | 465,28 | 317,18 | 68,17% |
| | 36014A01000315 | 526,21 | 230,09 | 43,73% |
| | 36014A01000317 | 1251,65 | 145,53 | 11,63% |
| | 36014A01000318 | 259,04 | 31,17 | 12,03% |
| | 36014A01000325 | 402,14 | 54,58 | 13,57% |
| | 36014A01000326 | 348,01 | 290,09 | 83,36% |
| | 36014A01000327 | 464,24 | 464,23 | 100,00% |
| | 36014A01000328 | 192,43 | 192,43 | 100,00% |
| | 36014A01000329 | 361,90 | 361,90 | 100,00% |
| | 36014A01000330 | 387,01 | 387,01 | 100,00% |
| | 36014A01000341 | 1140,99 | 662,34 | 58,05% |
| | 36014A01000342 | 589,60 | 589,60 | 100,00% |
| | 36014A01000344 | 302,55 | 88,16 | 29,14% |
| | 36014A01000345 | 289,60 | 120,48 | 41,60% |
| | 36014A01000346 | 369,56 | 369,56 | 100,00% |
| | 36014A01000347 | 295,96 | 295,96 | 100,00% |
| | 36014A01000350 | 13346,04 | 112,80 | 0,85% |
| | 36014A01000351 | 15961,86 | 8177,14 | 51,23% |
| | 36014A01000352 | 9356,29 | 7042,54 | 75,27% |
| | 36014A01000353 | 2722,59 | 1337,27 | 49,12% |
| | 36014A01000354 | 15431,26 | 6233,64 | 40,40% |
| | 36014A01000355 | 7514,37 | 4823,00 | 64,18% |
| | 36014A01000358 | 50421,36 | 1372,56 | 2,72% |
| | 36014A01000359 | 27039,56 | 1422,93 | 5,26% |
| | 36014A01000367 | 12583,70 | 8059,47 | 64,05% |
| | 36014A01000368 | 2879,87 | 2129,56 | 73,95% |
| | 36014A01000369 | 3126,46 | 448,71 | 14,35% |
| | 36014A01000374 | 543,13 | 171,56 | 31,59% |
| | 36014A01000375 | 864,78 | 305,47 | 35,32% |
| | 36014A01000376 | 403,16 | 349,37 | 86,66% |
| | 36014A01000392 | 2569,00 | 222,49 | 8,66% |
| | 36014A01100001 | 882,50 | 161,91 | 18,35% |
| | 36014A01100002 | 1275,92 | 265,06 | 20,77% |
| | 36014A01100003 | 5383,55 | 3225,97 | 59,92% |
| | 36014A01100004 | 1254,77 | 882,68 | 70,35% |
| | 36014A01100005 | 795,61 | 330,21 | 41,50% |
| | 36014A01100006 | 227,04 | 180,78 | 79,62% |
| | 36014A01100008 | 387,26 | 28,40 | 7,33% |
| | 36014A01100010 | 3580,92 | 904,55 | 25,26% |
| | 36014A01100011 | 325,44 | 136,42 | 41,92% |
| | 36014A01100013 | 509,58 | 167,26 | 32,82% |
| | 36014A01100019 | 814,18 | 615,05 | 75,54% |
| | 36014A01100021 | 1380,49 | 909,16 | 65,86% |

| Plano Nº 0262A-0701 | Referencia Catastral | Superficie (m ²) | Superficie Afectada (m ²) | Porcentaxe Afectada |
|----------------------------|----------------------|------------------------------|---------------------------------------|---------------------|
| | 36014A01100024 | 1602,57 | 1116,83 | 69,69% |
| | 36014A01100025 | 684,61 | 603,39 | 88,14% |
| | 36014A01100026 | 652,63 | 404,12 | 61,92% |
| | 36014A01100031 | 1091,15 | 301,67 | 27,65% |
| | 36014A01100037 | 135,84 | 85,63 | 63,04% |
| | 36014A01100048 | 735,51 | 413,20 | 56,18% |
| | 36014A01100049 | 465,55 | 465,54 | 100,00% |
| | 36014A01100050 | 1327,52 | 1327,51 | 100,00% |
| | 36014A01100052 | 340,21 | 51,46 | 15,13% |
| | 36014A01100054 | 1456,82 | 1211,24 | 83,14% |
| | 36014A01100056 | 1961,99 | 152,54 | 7,77% |
| | 36014A01100060 | 430,85 | 251,15 | 58,29% |
| | 36014A01100061 | 1908,46 | 517,47 | 27,11% |
| | 36014A01100062 | 674,72 | 674,72 | 100,00% |
| | 36014A01100063 | 889,41 | 504,71 | 56,75% |
| | 36014A01100064 | 1234,45 | 1018,75 | 82,53% |
| | 36014A01100065 | 800,43 | 713,28 | 89,11% |
| | 36014A01100066 | 416,66 | 416,66 | 100,00% |
| | 36014A01100067 | 335,98 | 335,98 | 100,00% |
| | 36014A01100068 | 860,34 | 759,29 | 88,25% |
| | 36014A01100069 | 294,57 | 59,32 | 20,14% |
| | 36014A01100085 | 3527,64 | 1722,02 | 48,81% |
| | 36014A01100086 | 5422,60 | 2504,12 | 46,18% |
| | 36014A01100107 | 803,41 | 365,90 | 45,54% |
| | 36014A01100108 | 815,73 | 551,97 | 67,67% |
| | 36014A01100109 | 709,15 | 177,53 | 25,03% |
| | 36014A01100110 | 199,83 | 36,29 | 18,16% |
| | 36014A01100114 | 250,77 | 199,98 | 79,75% |
| | 36014A01100115 | 1026,45 | 29,07 | 2,83% |
| | 36014A01100133 | 650,44 | 650,44 | 100,00% |
| | 36014A01100134 | 294,14 | 294,14 | 100,00% |
| | 36014A01100136 | 872,09 | 872,09 | 100,00% |
| | 36014A01100137 | 263,09 | 263,09 | 100,00% |
| | 36014A01100138 | 1937,37 | 1572,05 | 81,14% |
| | 36014A01100162 | 1753,57 | 409,81 | 23,37% |
| | 36014A01100165 | 64,36 | 64,36 | 100,00% |
| | 36014A01100173 | 903,83 | 903,83 | 100,00% |
| | 36014A01100174 | 555,49 | 537,41 | 96,74% |
| | 36014A01100204 | 831,54 | 779,13 | 93,70% |
| | 36014A01100205 | 667,37 | 667,37 | 100,00% |
| | 36014A01100206 | 1340,47 | 647,82 | 48,33% |
| | 36014A01100207 | 5007,99 | 2522,40 | 50,37% |
| | 36014A01100210 | 920,88 | 864,15 | 93,84% |
| | 36014A01100211 | 800,20 | 786,87 | 98,33% |
| | 36014A01100217 | 632,45 | 193,85 | 30,65% |

| Plano Nº 0262A-0701 | Referencia Catastral | Superficie (m ²) | Superficie Afectada (m ²) | Porcentaje Afectada |
|----------------------------|----------------------|------------------------------|---------------------------------------|---------------------|
| | 36014A01100225 | 590,06 | 590,06 | 100,00% |
| | 36014A01100226 | 669,06 | 627,06 | 93,72% |
| | 36014A01100227 | 144,04 | 144,04 | 100,00% |
| | 36014A01100228 | 462,32 | 460,33 | 99,57% |
| | 36014A01100229 | 347,87 | 263,69 | 75,80% |
| | 36014A01100230 | 278,91 | 88,49 | 31,73% |
| | 36014A01100231 | 353,09 | 353,09 | 100,00% |
| | 36014A01100232 | 713,20 | 713,20 | 100,00% |
| | 36014A01100233 | 1113,95 | 389,55 | 34,97% |
| | 36014A01100234 | 3522,05 | 1846,42 | 52,42% |
| | 36014A01100236 | 240,75 | 170,67 | 70,89% |
| | 36014A01100237 | 600,76 | 349,39 | 58,16% |
| | 36014A01100238 | 482,61 | 126,05 | 26,12% |
| | 36014A01100239 | 398,81 | 398,81 | 100,00% |
| | 36014A01100240 | 255,29 | 245,28 | 96,08% |
| | 36014A01100243 | 1647,61 | 465,86 | 28,28% |
| | 36014A01100250 | 2715,02 | 1372,67 | 50,56% |
| | 36014A01100251 | 2962,83 | 1885,93 | 63,65% |
| | 36014A01100260 | 635,05 | 196,69 | 30,97% |
| | 36014A01100261 | 479,68 | 383,52 | 79,95% |
| | 36014A01100262 | 8440,58 | 5112,01 | 60,56% |
| | 36014A01100264 | 446,01 | 304,50 | 68,27% |
| | 36014A01100266 | 3519,23 | 968,75 | 27,53% |
| | 36014A01100281 | 27179,82 | 3275,27 | 12,05% |
| | 36014A01100296 | 613,27 | 613,27 | 100,00% |
| | 36014A01100297 | 155,94 | 155,85 | 99,94% |
| | 36014A01100298 | 232,33 | 222,12 | 95,61% |
| | 36014A01100299 | 362,80 | 97,67 | 26,92% |
| | 36014A01100300 | 313,42 | 170,71 | 54,47% |
| | 36014A01100301 | 163,39 | 146,06 | 89,39% |
| | 36014A01100302 | 528,92 | 528,92 | 100,00% |
| | 36014A01100304 | 415,81 | 31,40 | 7,55% |
| | 36014A01100305 | 487,22 | 487,15 | 99,98% |
| | 36014A01100310 | 999,20 | 380,05 | 38,04% |
| | 36014A01100339 | 190,09 | 190,09 | 100,00% |
| | 36014A01100341 | 211,02 | 211,02 | 100,00% |
| | 36014A01100342 | 170,77 | 170,77 | 100,00% |
| | 36014A01100343 | 2634,87 | 1991,48 | 75,58% |
| | 36014A01100344 | 633,17 | 424,82 | 67,10% |
| | 36014A01100345 | 2167,30 | 958,16 | 44,21% |
| | 36014A01100346 | 1907,54 | 1466,91 | 76,90% |
| | 36014A01100355 | 282,84 | 282,84 | 100,00% |
| | 36014A01100357 | 359,74 | 359,74 | 100,00% |
| | 36014A01100361 | 1268,29 | 349,53 | 27,56% |
| | 36014A01100362 | 789,78 | 404,60 | 51,23% |

| Plano Nº 0262A-0701 | Referencia Catastral | Superficie (m ²) | Superficie Afectada (m ²) | Porcentaxe Afectada |
|----------------------------|----------------------|------------------------------|---------------------------------------|---------------------|
| | 36014A01100363 | 1463,67 | 299,64 | 20,47% |
| | 36014A01100365 | 86,95 | 86,95 | 100,00% |
| | 36014A01100370 | 2048,33 | 2048,33 | 100,00% |
| | 36014A01100371 | 412,62 | 412,62 | 100,00% |
| | 36014A01100372 | 7137,21 | 1549,67 | 21,71% |
| | 36014A01100373 | 367,33 | 367,33 | 100,00% |
| | 36014A01100374 | 356,18 | 356,18 | 100,00% |
| | 36014A01100394 | 448,22 | 448,22 | 100,00% |
| | 36014A01100397 | 348,79 | 348,77 | 99,99% |
| | 36014A01100405 | 319,58 | 257,43 | 80,55% |
| | 36014A01100407 | 1610,41 | 1313,37 | 81,55% |
| | 36014A01200010 | 3976,71 | 3268,40 | 82,19% |
| | 36014A01200011 | 5861,71 | 3550,08 | 60,56% |
| | 36014A01200012 | 4247,59 | 1960,66 | 46,16% |
| | 36014A01200013 | 4248,53 | 2908,63 | 68,46% |
| | 36014A01200014 | 2456,49 | 1592,57 | 64,83% |
| | 36014A01200015 | 2112,98 | 1251,84 | 59,25% |
| | 36014A01200016 | 2061,58 | 796,48 | 38,63% |
| | 36014A01200017 | 1802,58 | 599,45 | 33,26% |
| | 36014A01200018 | 2399,68 | 797,05 | 33,21% |
| | 36014A01200019 | 1125,30 | 480,90 | 42,74% |
| | 36014A01200022 | 345,47 | 292,29 | 84,61% |
| | 36014A01200023 | 585,89 | 458,44 | 78,25% |
| | 36014A01200024 | 2001,92 | 1306,39 | 65,26% |
| | 36014A01200025 | 4303,91 | 3218,29 | 74,78% |
| | 36014A01200026 | 2160,89 | 1154,55 | 53,43% |
| | 36014A01200027 | 3419,59 | 1875,93 | 54,86% |
| | 36014A01200028 | 4747,51 | 3667,58 | 77,25% |
| | 36014A01200029 | 3028,12 | 164,64 | 5,44% |
| | 36014A01200070 | 1437,49 | 1437,49 | 100,00% |
| | 36014A01200074 | 18493,97 | 4919,51 | 26,60% |
| | 36014A01200090 | 6131,16 | 2713,09 | 44,25% |
| | 36014A01200094 | 2520,33 | 1295,48 | 51,40% |
| | 36014A01200095 | 17187,64 | 3751,78 | 21,83% |
| | 36014A01200099 | 247,11 | 247,11 | 100,00% |
| | 36014A01200149 | 6873,11 | 1986,31 | 28,90% |
| | 36014A01200168 | 3217,31 | 2546,02 | 79,13% |
| | 36014A01200169 | 2193,59 | 1867,70 | 85,14% |
| | 36014A01200181 | 1906,96 | 180,97 | 9,49% |
| | 36014A01200183 | 774,79 | 767,02 | 99,00% |
| | 36014A01200186 | 446,20 | 314,68 | 70,52% |
| | 36014A01200194 | 27316,70 | 6645,74 | 24,33% |
| | 36014A01200196 | 87209,42 | 2584,28 | 2,96% |
| | 36014A01200203 | 803,20 | 513,81 | 63,97% |
| | 36014A01200204 | 5355,22 | 4044,96 | 75,53% |

| Plano Nº 0262A-0701 | Referencia Catastral | Superficie (m ²) | Superficie Afectada (m ²) | Porcentaje Afectada |
|----------------------------|----------------------|------------------------------|---------------------------------------|---------------------|
| | 36014A01200205 | 216,94 | 216,94 | 100,00% |
| | 36014A01200206 | 47,68 | 47,68 | 100,00% |
| | 36014A01200209 | 761,19 | 594,59 | 78,11% |
| | 36014A01200210 | 212,89 | 212,89 | 100,00% |
| | 36014A01200211 | 4037,65 | 2158,57 | 53,46% |
| | 36014A01200214 | 213,07 | 213,07 | 100,00% |
| | 36014A01200215 | 3798,49 | 1967,50 | 51,80% |
| | 36014A01200216 | 1853,96 | 873,28 | 47,10% |
| | 36014A01200217 | 979,85 | 979,85 | 100,00% |
| | 36014A01200218 | 1928,19 | 470,32 | 24,39% |
| | 36014A01200220 | 2168,27 | 377,79 | 17,42% |
| | 36014A01200221 | 505,75 | 345,45 | 68,31% |
| | 36014A01200222 | 941,05 | 688,96 | 73,21% |
| | 36014A01200223 | 1579,54 | 554,62 | 35,11% |
| | 36014A01200224 | 924,31 | 534,63 | 57,84% |
| | 36014A01200225 | 1217,28 | 668,55 | 54,92% |
| | 36014A01200227 | 851,56 | 834,38 | 97,98% |
| | 36014A01200230 | 1178,55 | 1174,16 | 99,63% |
| | 36014A01200249 | 7463,93 | 186,88 | 2,50% |
| | 36014A01200262 | 7946,47 | 6372,18 | 80,19% |
| | 36014A01200263 | 1282,76 | 574,07 | 44,75% |
| | 36014A01200264 | 859,53 | 599,91 | 69,79% |
| | 36014A01200265 | 847,81 | 21,76 | 2,57% |
| | 36014A01200266 | 1552,89 | 249,37 | 16,06% |
| | 36014A01200269 | 941,58 | 129,69 | 13,77% |
| | 36014A01200276 | 3260,63 | 1188,77 | 36,46% |
| | 36014A01200291 | 614,47 | 84,71 | 13,79% |
| | 36014A01200292 | 607,82 | 550,21 | 90,52% |
| | 36014A01200307 | 120,24 | 35,35 | 29,40% |
| | 36014A01206001 | 1484,09 | 140,88 | 9,49% |
| | 36014A01206003 | 720,87 | 228,96 | 31,76% |
| | 36014A01206004 | 11339,50 | 5592,31 | 49,32% |
| | 36014A01300013 | 999,17 | 55,17 | 5,52% |
| | 36014A01300014 | 474,33 | 179,25 | 37,79% |
| | 36014A01300015 | 1560,42 | 487,04 | 31,21% |
| | 36014A01300017 | 1146,55 | 140,90 | 12,29% |
| | 36014A01300021 | 1214,21 | 1120,85 | 92,31% |
| | 36014A01300022 | 1469,51 | 1316,73 | 89,60% |
| | 36014A01300023 | 673,24 | 673,24 | 100,00% |
| | 36014A01300024 | 794,92 | 658,86 | 82,88% |
| | 36014A01300025 | 3763,82 | 2946,16 | 78,28% |
| | 36014A01300028 | 5990,89 | 3210,38 | 53,59% |
| | 36014A01300031 | 80803,90 | 17296,57 | 21,41% |
| | 36014A01300032 | 1115,26 | 1083,85 | 97,18% |
| | 36014A01300033 | 2488,03 | 1961,60 | 78,84% |

| Plano Nº 0262A-0701 | Referencia Catastral | Superficie (m ²) | Superficie Afectada (m ²) | Porcentaje Afectada |
|----------------------------|----------------------|------------------------------|---------------------------------------|---------------------|
| | 36014A01300034 | 3709,06 | 2734,46 | 73,72% |
| | 36014A01300035 | 458,34 | 304,37 | 66,41% |
| | 36014A01300036 | 2199,26 | 912,79 | 41,50% |
| | 36014A01300070 | 1416,40 | 1416,40 | 100,00% |
| | 36014A01300071 | 1129,69 | 1129,69 | 100,00% |
| | 36014A01300072 | 2350,75 | 2081,16 | 88,53% |
| | 36014A01300074 | 1571,32 | 931,05 | 59,25% |
| | 36014A01300078 | 545,77 | 545,77 | 100,00% |
| | 36014A01300079 | 1035,86 | 878,32 | 84,79% |
| | 36014A01300080 | 911,56 | 910,98 | 99,94% |
| | 36014A01300083 | 266,33 | 266,33 | 100,00% |
| | 36014A01300084 | 506,04 | 203,45 | 40,20% |
| | 36014A01300090 | 2171,12 | 1343,23 | 61,87% |
| | 36014A01300091 | 1953,02 | 1868,01 | 95,65% |
| | 36014A01300093 | 6163,11 | 227,21 | 3,69% |
| | 36014A01300094 | 468,68 | 426,26 | 90,95% |
| | 36014A01300096 | 2160,19 | 1928,87 | 89,29% |
| | 36014A01300097 | 972,99 | 972,99 | 100,00% |
| | 36014A01300103 | 272,30 | 272,30 | 100,00% |
| | 36014A01300104 | 1167,75 | 1167,75 | 100,00% |
| | 36014A01300117 | 1874,75 | 477,15 | 25,45% |
| | 36014A01300121 | 935,07 | 162,95 | 17,43% |
| | 36014A01300124 | 1348,14 | 99,73 | 7,40% |
| | 36014A01300125 | 973,51 | 714,00 | 73,34% |
| | 36014A01300128 | 277,20 | 61,95 | 22,35% |
| | 36014A01300130 | 1216,58 | 1122,30 | 92,25% |
| | 36014A01300131 | 250,50 | 166,56 | 66,49% |
| | 36014A01300132 | 1683,23 | 507,67 | 30,16% |
| | 36014A01300133 | 4094,89 | 2373,57 | 57,96% |
| | 36014A01300134 | 1072,11 | 888,09 | 82,84% |
| | 36014A01300136 | 599,91 | 599,85 | 99,99% |
| | 36014A01300137 | 759,85 | 601,53 | 79,16% |
| | 36014A01300139 | 663,08 | 61,04 | 9,20% |
| | 36014A01300143 | 6605,07 | 3246,98 | 49,16% |
| | 36014A01300144 | 765,44 | 186,92 | 24,42% |
| | 36014A01300145 | 518,97 | 194,40 | 37,46% |
| | 36014A01300146 | 126,58 | 126,58 | 100,00% |
| | 36014A01300153 | 987,99 | 987,99 | 100,00% |
| | 36014A01300155 | 2999,74 | 1968,85 | 65,63% |
| | 36014A01300156 | 10416,58 | 6882,77 | 66,08% |
| | 36014A01300157 | 8481,00 | 7215,71 | 85,08% |
| | 36014A01300158 | 602,69 | 589,34 | 97,79% |
| | 36014A01300162 | 262,03 | 200,26 | 76,43% |
| | 36014A01300170 | 1537,63 | 79,70 | 5,18% |
| | 36014A01300171 | 2116,17 | 1587,26 | 75,01% |

| Plano Nº 0262A-0701 | Referencia Catastral | Superficie (m ²) | Superficie Afectada (m ²) | Porcentaje Afectada |
|----------------------------|----------------------|------------------------------|---------------------------------------|---------------------|
| | 36014A01300172 | 2052,05 | 1053,24 | 51,33% |
| | 36014A01300173 | 362,53 | 316,62 | 87,34% |
| | 36014A01300175 | 1084,72 | 544,92 | 50,24% |
| | 36014A01300176 | 2361,26 | 2216,78 | 93,88% |
| | 36014A01300178 | 154,08 | 154,08 | 100,00% |
| | 36014A01300181 | 624,35 | 207,19 | 33,18% |
| | 36014A01300182 | 2251,49 | 1979,95 | 87,94% |
| | 36014A01300184 | 1305,60 | 1276,81 | 97,79% |
| | 36014A01300188 | 3849,52 | 848,48 | 22,04% |
| | 36014A01300199 | 545,67 | 545,67 | 100,00% |
| | 36014A01300200 | 341,25 | 341,25 | 100,00% |
| | 36014A01300201 | 241,29 | 241,29 | 100,00% |
| | 36014A01300202 | 5124,97 | 4015,02 | 78,34% |
| | 36014A01300203 | 3213,93 | 1456,12 | 45,31% |
| | 36014A01300204 | 996,55 | 81,89 | 8,22% |
| | 36014A01300209 | 313,75 | 196,63 | 62,67% |
| | 36014A01300210 | 364,98 | 337,16 | 92,38% |
| | 36014A01300211 | 1312,43 | 1017,48 | 77,53% |
| | 36014A01300212 | 248,87 | 248,87 | 100,00% |
| | 36014A01300213 | 286,43 | 286,43 | 100,00% |
| | 36014A01300214 | 829,40 | 635,31 | 76,60% |
| | 36014A01300215 | 799,29 | 616,12 | 77,08% |
| | 36014A01300216 | 1761,05 | 1575,49 | 89,46% |
| | 36014A01300217 | 994,22 | 994,22 | 100,00% |
| | 36014A01300219 | 756,16 | 756,16 | 100,00% |
| | 36014A01300220 | 374,67 | 374,67 | 100,00% |
| | 36014A01300222 | 2089,16 | 2089,16 | 100,00% |
| | 36014A01300223 | 265,73 | 265,73 | 100,00% |
| | 36014A01300224 | 740,22 | 359,31 | 48,54% |
| | 36014A01300225 | 3912,83 | 1043,18 | 26,66% |
| | 36014A01300229 | 495,11 | 429,70 | 86,79% |
| | 36014A01300230 | 3220,90 | 1127,96 | 35,02% |
| | 36014A01300232 | 2903,21 | 804,81 | 27,72% |
| | 36014A01300234 | 3765,65 | 3110,07 | 82,59% |
| | 36014A01300235 | 1405,75 | 1104,28 | 78,55% |
| | 36014A01300236 | 2090,59 | 180,91 | 8,65% |
| | 36014A01300237 | 1190,83 | 653,99 | 54,92% |
| | 36014A01300238 | 1031,72 | 689,38 | 66,82% |
| | 36014A01300239 | 479,89 | 326,99 | 68,14% |
| | 36014A01300247 | 2535,08 | 1780,83 | 70,25% |
| | 36014A01300248 | 980,60 | 468,20 | 47,75% |
| | 36014A01300249 | 957,17 | 424,89 | 44,39% |
| | 36014A01300252 | 3229,63 | 2055,79 | 63,65% |
| | 36014A01300253 | 297,27 | 297,27 | 100,00% |
| | 36014A01300256 | 5142,72 | 3002,40 | 58,38% |

| Plano Nº 0262A-0701 | Referencia Catastral | Superficie (m ²) | Superficie Afectada (m ²) | Porcentaje Afectada |
|----------------------------|----------------------|------------------------------|---------------------------------------|---------------------|
| | 36014A01300266 | 1044,16 | 205,35 | 19,67% |
| | 36014A01300268 | 268,40 | 160,58 | 59,83% |
| | 36014A01300269 | 698,86 | 416,04 | 59,53% |
| | 36014A01300271 | 538,68 | 310,55 | 57,65% |
| | 36014A01300273 | 783,46 | 580,35 | 74,08% |
| | 36014A01300274 | 806,29 | 806,29 | 100,00% |
| | 36014A01300282 | 760,85 | 760,85 | 100,00% |
| | 36014A01300283 | 1257,16 | 1254,92 | 99,82% |
| | 36014A01300290 | 1769,55 | 65,57 | 3,71% |
| | 36014A01300297 | 931,26 | 405,17 | 43,51% |
| | 36014A01300299 | 3727,72 | 3066,47 | 82,26% |
| | 36014A01300319 | 4013,84 | 1630,18 | 40,61% |
| | 36014A01300320 | 37451,79 | 6912,71 | 18,46% |
| | 36014A01300321 | 3155,85 | 1951,57 | 61,84% |
| | 36014A01300323 | 13143,27 | 7791,07 | 59,28% |
| | 36014A01300336 | 557,28 | 557,28 | 100,00% |
| | 36014A01300340 | 633,57 | 388,92 | 61,39% |
| | 36014A01300341 | 874,88 | 347,20 | 39,69% |
| | 36014A01300342 | 2118,17 | 2118,17 | 100,00% |
| | 36014A01300344 | 124,84 | 124,84 | 100,00% |
| | 36014A01300345 | 958,23 | 958,23 | 100,00% |
| | 36014A01300346 | 153,18 | 153,05 | 99,91% |
| | 36014A01300347 | 554,69 | 553,61 | 99,80% |
| | 36014A01300359 | 5615,91 | 622,12 | 11,08% |
| | 36014A01300361 | 5812,93 | 1954,46 | 33,62% |
| | 36014A01300364 | 2864,28 | 11,01 | 0,38% |
| | 36014A01300384 | 189,73 | 108,07 | 56,96% |
| | 36014A01300385 | 124,12 | 124,12 | 100,00% |
| | 36014A01300386 | 279,21 | 279,21 | 100,00% |
| | 36014A01300389 | 4109,30 | 394,37 | 9,60% |
| | 36014A01300390 | 1348,46 | 684,37 | 50,75% |
| | 36014A01300391 | 654,35 | 171,69 | 26,24% |
| | 36014A01300392 | 485,15 | 485,15 | 100,00% |
| | 36014A01300393 | 2134,45 | 1433,31 | 67,15% |
| | 36014A01300394 | 3513,11 | 2093,19 | 59,58% |
| | 36014A01300395 | 1114,58 | 532,01 | 47,73% |
| | 36014A01300396 | 2243,26 | 1781,25 | 79,40% |
| | 36014A01300397 | 2135,76 | 846,17 | 39,62% |
| | 36014A01300398 | 5912,29 | 364,80 | 6,17% |
| | 36014A01300408 | 1503,97 | 1503,97 | 100,00% |
| | 36014A01300409 | 1778,68 | 1152,16 | 64,78% |
| | 36014A01300410 | 1243,88 | 838,62 | 67,42% |
| | 36014A01300411 | 1180,14 | 728,45 | 61,73% |
| | 36014A01300412 | 717,65 | 412,64 | 57,50% |
| | 36014A01300413 | 1654,73 | 885,91 | 53,54% |

| Plano Nº 0262A-0701 | Referencia Catastral | Superficie (m ²) | Superficie Afectada (m ²) | Porcentaxe Afectada |
|----------------------------|----------------------|------------------------------|---------------------------------------|---------------------|
| | 36014A01300414 | 2585,62 | 1538,81 | 59,51% |
| | 36014A01300415 | 706,04 | 551,82 | 78,16% |
| | 36014A01300416 | 376,32 | 244,72 | 65,03% |
| | 36014A01300428 | 499,60 | 499,60 | 100,00% |
| | 36014A01300429 | 806,84 | 806,84 | 100,00% |
| | 36014A01300430 | 454,58 | 453,24 | 99,70% |
| | 36014A01300432 | 211,13 | 210,78 | 99,83% |
| | 36014A01300437 | 1205,03 | 683,27 | 56,70% |
| | 36014A01300438 | 9737,37 | 5335,53 | 54,79% |
| | 36014A01300440 | 3152,89 | 1028,15 | 32,61% |
| | 36014A01300441 | 20695,36 | 16162,37 | 78,10% |
| | 36014A01300442 | 532,59 | 264,45 | 49,65% |
| | 36014A01300443 | 571,88 | 571,88 | 100,00% |
| | 36014A01300444 | 700,82 | 700,82 | 100,00% |
| | 36014A01300445 | 665,47 | 665,47 | 100,00% |
| | 36014A01300446 | 557,03 | 509,13 | 91,40% |
| | 36014A01300447 | 278,63 | 25,78 | 9,25% |
| | 36014A01300448 | 1173,74 | 1061,07 | 90,40% |
| | 36014A01300449 | 1021,52 | 170,92 | 16,73% |
| | 36014A01300453 | 2571,21 | 1751,12 | 68,11% |
| | 36014A01300454 | 1895,16 | 858,40 | 45,29% |
| | 36014A01300455 | 3414,63 | 834,40 | 24,44% |
| | 36014A01300457 | 1724,00 | 1724,00 | 100,00% |
| | 36014A01300458 | 1713,20 | 319,68 | 18,66% |
| | 36014A01300459 | 4465,17 | 543,28 | 12,17% |
| | 36014A01300460 | 28,22 | 28,22 | 100,00% |
| | 36014A01300466 | 388,48 | 41,40 | 10,66% |
| | 36014A01300505 | 4000,06 | 491,22 | 12,28% |
| | 36014A01306001 | 2910,87 | 2910,87 | 100,00% |
| | 36014A01306002 | 1605,08 | 695,11 | 43,31% |
| | 36014A01400062 | 6212,33 | 1333,86 | 21,47% |
| | 36014A01400063 | 1121,22 | 35,24 | 3,14% |
| | 36014A01400103 | 5995,31 | 4180,06 | 69,72% |
| | 36014A01400104 | 2135,36 | 1601,71 | 75,01% |
| | 36014A01400193 | 2384,59 | 2384,56 | 100,00% |
| | 36014A01400391 | 274,31 | 210,86 | 76,87% |
| | 36014A01400392 | 1466,71 | 14,94 | 1,02% |
| | 36014A01400393 | 2456,22 | 182,42 | 7,43% |
| | 36014A01400397 | 174,77 | 174,77 | 100,00% |
| | 36014A01400398 | 1590,18 | 1484,07 | 93,33% |
| | 36014A01400399 | 532,02 | 488,72 | 91,86% |
| | 36014A01400400 | 1445,36 | 1198,60 | 82,93% |
| | 36014A01400401 | 261,30 | 261,30 | 100,00% |
| | 36014A01400402 | 461,22 | 387,80 | 84,08% |
| | 36014A01400403 | 2775,82 | 1274,14 | 45,90% |

| Plano Nº 0262A-0701 | Referencia Catastral | Superficie (m ²) | Superficie Afectada (m ²) | Porcentaxe Afectada |
|----------------------------|----------------------|------------------------------|---------------------------------------|---------------------|
| | 36014A01400404 | 2274,33 | 1228,11 | 54,00% |
| | 36014A01400405 | 2114,81 | 1143,84 | 54,09% |
| | 36014A01400406 | 2202,72 | 1301,17 | 59,07% |
| | 36014A01400407 | 2151,91 | 1860,75 | 86,47% |
| | 36014A01400408 | 1972,83 | 1798,90 | 91,18% |
| | 36014A01400409 | 1554,15 | 125,15 | 8,05% |
| | 36014A01400492 | 293,15 | 293,15 | 100,00% |
| | 36014A01400493 | 1779,61 | 1232,89 | 69,28% |
| | 36014A01400494 | 4424,49 | 42,01 | 0,95% |
| | 36014A01400496 | 3695,46 | 123,20 | 3,33% |
| | 36014A01400526 | 3207,22 | 2160,67 | 67,37% |
| | 36014A01400535 | 16389,28 | 3061,85 | 18,68% |
| | 36014A01400597 | 1066,64 | 673,24 | 63,12% |
| | 36014A01400598 | 2379,62 | 2375,80 | 99,84% |
| | 36014A01400618 | 601,63 | 601,63 | 100,00% |
| | 36014A01400619 | 490,04 | 490,04 | 100,00% |
| | 36014A01400623 | 2319,17 | 860,02 | 37,08% |
| | 36014A01400658 | 3161,90 | 125,39 | 3,97% |
| | 36014A01400661 | 305,06 | 27,30 | 8,95% |
| | 36014A01500004 | 9630,44 | 4451,04 | 46,22% |
| | 36014A01500027 | 1194,88 | 1005,18 | 84,12% |
| | 36014A01500028 | 3606,55 | 3038,65 | 84,25% |
| | 36014A01500032 | 915,23 | 500,48 | 54,68% |
| | 36014A01500037 | 1347,58 | 32,22 | 2,39% |
| | 36014A01500055 | 1901,12 | 163,01 | 8,57% |
| | 36014A01500056 | 4136,84 | 3565,01 | 86,18% |
| | 36014A01500077 | 9926,54 | 4216,52 | 42,48% |
| | 36014A01500079 | 3616,51 | 1255,30 | 34,71% |
| | 36014A01500082 | 2949,42 | 916,80 | 31,08% |
| | 36014A01500086 | 3170,23 | 909,32 | 28,68% |
| | 36014A01500114 | 2480,90 | 195,89 | 7,90% |
| | 36014A01500116 | 504,25 | 504,25 | 100,00% |
| | 36014A01500118 | 1123,59 | 894,66 | 79,62% |
| | 36014A01500119 | 665,36 | 529,10 | 79,52% |
| | 36014A01500120 | 216,64 | 216,64 | 100,00% |
| | 36014A01500121 | 3327,83 | 2010,47 | 60,41% |
| | 36014A01500124 | 746,97 | 746,97 | 100,00% |
| | 36014A01500125 | 2715,54 | 2427,88 | 89,41% |
| | 36014A01500127 | 954,65 | 942,86 | 98,76% |
| | 36014A01500139 | 1899,79 | 387,61 | 20,40% |
| | 36014A01500142 | 992,41 | 881,16 | 88,79% |
| | 36014A01500143 | 1663,08 | 1461,61 | 87,89% |
| | 36014A01500144 | 1179,45 | 770,25 | 65,31% |
| | 36014A01500146 | 1871,40 | 534,50 | 28,56% |
| | 36014A01500243 | 2044,34 | 1346,76 | 65,88% |

| Plano Nº 0262A-0701 | Referencia Catastral | Superficie (m ²) | Superficie Afectada (m ²) | Porcentaje Afectada |
|----------------------------|----------------------|------------------------------|---------------------------------------|---------------------|
| | 36014A01500244 | 1010,13 | 854,64 | 84,61% |
| | 36014A01500245 | 1758,60 | 350,35 | 19,92% |
| | 36014A01500247 | 1764,86 | 1689,08 | 95,71% |
| | 36014A01500253 | 130,53 | 43,57 | 33,38% |
| | 36014A01500254 | 483,18 | 254,25 | 52,62% |
| | 36014A01500255 | 424,99 | 251,01 | 59,06% |
| | 36014A01500256 | 1342,33 | 354,97 | 26,44% |
| | 36014A01500257 | 567,26 | 147,80 | 26,06% |
| | 36014A01500260 | 726,07 | 12,78 | 1,76% |
| | 36014A01500267 | 2741,81 | 1382,41 | 50,42% |
| | 36014A01500268 | 1892,63 | 842,49 | 44,51% |
| | 36014A01500269 | 715,11 | 543,08 | 75,94% |
| | 36014A01500270 | 797,60 | 797,60 | 100,00% |
| | 36014A01500274 | 3689,23 | 2947,87 | 79,90% |
| | 36014A01500276 | 4134,39 | 1296,34 | 31,36% |
| | 36014A01500295 | 4117,42 | 257,48 | 6,25% |
| | 36014A01500308 | 2655,45 | 2018,88 | 76,03% |
| | 36014A01500343 | 916,53 | 63,89 | 6,97% |
| | 36014A01500690 | 4537,54 | 2227,87 | 49,10% |
| | 36014A01500752 | 878,27 | 423,05 | 48,17% |
| | 36014A01500754 | 1383,51 | 1039,07 | 75,10% |
| | 36014A01500755 | 952,14 | 904,68 | 95,02% |
| | 36014A01500759 | 963,89 | 42,80 | 4,44% |
| | 36014A01500760 | 926,99 | 188,02 | 20,28% |
| | 36014A01500761 | 1048,43 | 227,07 | 21,66% |
| | 36014A01500838 | 511,82 | 503,41 | 98,36% |
| | 36014A01500839 | 3142,60 | 1247,55 | 39,70% |
| | 36014A01500840 | 192,35 | 192,35 | 100,00% |
| | 36014A01500841 | 319,88 | 43,83 | 13,70% |
| | 36014A01500842 | 1418,16 | 117,02 | 8,25% |
| | 36014A01500848 | 3923,60 | 1645,77 | 41,95% |
| | 36014A01500852 | 3376,34 | 936,68 | 27,74% |
| | 36014A01500853 | 4741,88 | 891,74 | 18,81% |
| | 36014A01500871 | 5611,87 | 473,69 | 8,44% |
| | 36014A01500872 | 909,40 | 905,06 | 99,52% |
| | 36014A01500873 | 769,19 | 597,10 | 77,63% |
| | 36014A01500874 | 887,46 | 887,46 | 100,00% |
| | 36014A01500875 | 1979,81 | 10,46 | 0,53% |
| | 36014A01500876 | 280,67 | 280,67 | 100,00% |
| | 36014A01500877 | 506,16 | 506,16 | 100,00% |
| | 36014A01500878 | 287,72 | 287,72 | 100,00% |
| | 36014A01500879 | 1667,41 | 329,61 | 19,77% |
| | 36014A01500881 | 1846,36 | 1428,01 | 77,34% |
| | 36014A01500979 | 546,60 | 389,13 | 71,19% |
| | 36014A01500980 | 128,27 | 128,27 | 100,00% |

| Plano Nº 0262A-0701 | Referencia Catastral | Superficie (m ²) | Superficie Afectada (m ²) | Porcentaje Afectada |
|----------------------------|----------------------|------------------------------|---------------------------------------|---------------------|
| | 36014A01500981 | 155,84 | 155,84 | 100,00% |
| | 36014A01500983 | 750,88 | 9,64 | 1,28% |
| | 36014A01500984 | 792,99 | 160,41 | 20,23% |
| | 36014A01500985 | 813,90 | 453,89 | 55,77% |
| | 36014A01500986 | 1647,14 | 70,53 | 4,28% |
| | 36014A01500990 | 389,34 | 340,96 | 87,58% |
| | 36014A01500991 | 1594,30 | 586,41 | 36,78% |
| | 36014A01500994 | 2646,66 | 1081,26 | 40,85% |
| | 36014A01500995 | 2837,09 | 1234,86 | 43,53% |
| | 36014A01500996 | 909,42 | 617,14 | 67,86% |
| | 36014A01500997 | 2019,75 | 307,27 | 15,21% |
| | 36014A01500998 | 1238,25 | 65,63 | 5,30% |
| | 36014A01501008 | 4236,81 | 3130,41 | 73,89% |
| | 36014A01501009 | 562,19 | 356,97 | 63,50% |
| | 36014A01501010 | 913,83 | 476,55 | 52,15% |
| | 36014A01501011 | 434,45 | 411,96 | 94,82% |
| | 36014A01501012 | 1858,00 | 1693,02 | 91,12% |
| | 36014A01501013 | 1644,77 | 1516,44 | 92,20% |
| | 36014A01501014 | 365,74 | 299,87 | 81,99% |
| | 36014A01501015 | 374,12 | 374,12 | 100,00% |
| | 36014A01501020 | 390,20 | 33,23 | 8,52% |
| | 36014A01501021 | 4513,10 | 2630,95 | 58,30% |
| | 36014A01501073 | 1410,72 | 659,90 | 46,78% |
| | 36014A01501074 | 2984,66 | 2035,83 | 68,21% |
| | 36014A01501075 | 5358,73 | 2581,84 | 48,18% |
| | 36014A01501077 | 3104,51 | 2390,63 | 77,01% |
| | 36014A01501078 | 338,42 | 305,46 | 90,26% |
| | 36014A01501083 | 1254,65 | 1132,34 | 90,25% |
| | 36014A01501084 | 397,94 | 395,47 | 99,38% |
| | 36014A01501085 | 73,95 | 73,95 | 100,00% |
| | 36014A01501086 | 4260,09 | 1988,40 | 46,68% |
| | 36014A01501087 | 1619,64 | 59,78 | 3,69% |
| | 36014A01501092 | 7258,54 | 1891,17 | 26,05% |
| | 36014A01501093 | 2796,06 | 2181,91 | 78,04% |
| | 36014A01501094 | 1584,07 | 200,53 | 12,66% |
| | 36014A01501106 | 3871,63 | 2151,23 | 55,56% |
| | 36014A01501137 | 926,83 | 19,35 | 2,09% |
| | 36014A01501138 | 2614,10 | 118,05 | 4,52% |
| | 36014A01501139 | 2055,69 | 888,70 | 43,23% |
| | 36014A01501144 | 1588,10 | 1588,10 | 100,00% |
| | 36014A01501145 | 1612,96 | 1098,21 | 68,09% |
| | 36014A01501146 | 679,51 | 472,20 | 69,49% |
| | 36014A01501147 | 600,05 | 277,78 | 46,29% |
| | 36014A01501575 | 979,60 | 94,60 | 9,66% |
| | 36014A01501576 | 1661,29 | 892,63 | 53,73% |

| Plano Nº 0262A-0701 | Referencia Catastral | Superficie (m ²) | Superficie Afectada (m ²) | Porcentaje Afectada |
|----------------------------|----------------------|------------------------------|---------------------------------------|---------------------|
| | 36014A01501577 | 1047,41 | 561,41 | 53,60% |
| | 36014A01501578 | 1832,50 | 733,61 | 40,03% |
| | 36014A01501579 | 965,16 | 637,54 | 66,06% |
| | 36014A01501580 | 949,88 | 949,88 | 100,00% |
| | 36014A01501609 | 1951,38 | 51,39 | 2,63% |
| | 36014A01700555 | 5445,62 | 887,73 | 16,30% |
| | 36014A01700677 | 3221,54 | 2618,56 | 81,28% |
| | 36014A01700712 | 3034,23 | 251,61 | 8,29% |
| | 36014A01700713 | 348,83 | 348,83 | 100,00% |
| | 36014A01700714 | 247,17 | 245,45 | 99,30% |
| | 36014A01700715 | 637,62 | 364,74 | 57,20% |
| | 36014A01700716 | 656,87 | 265,25 | 40,38% |
| | 36014A01700718 | 609,12 | 145,16 | 23,83% |
| | 36014A01700732 | 116,19 | 116,19 | 100,00% |
| | 36014A01700733 | 322,19 | 322,19 | 100,00% |
| | 36014A01700734 | 147,98 | 147,98 | 100,00% |
| | 36014A01700736 | 112,36 | 112,36 | 100,00% |
| | 36014A01700737 | 307,60 | 307,60 | 100,00% |
| | 36014A02300001 | 837,07 | 608,96 | 72,75% |
| | 36014A02300002 | 670,58 | 448,77 | 66,92% |
| | 36014A02300003 | 1659,48 | 147,99 | 8,92% |
| | 36014A02300013 | 2769,45 | 19,98 | 0,72% |
| | 36014A02300016 | 870,14 | 739,98 | 85,04% |
| | 36014A02300024 | 688,62 | 236,07 | 34,28% |
| | 36014A02300025 | 526,88 | 387,54 | 73,55% |
| | 36014A02300026 | 517,67 | 507,94 | 98,12% |
| | 36014A02300027 | 1618,40 | 1449,31 | 89,55% |
| | 36014A02300028 | 442,88 | 43,30 | 9,78% |
| | 36014A02300029 | 848,52 | 25,52 | 3,01% |
| | 36014A02300032 | 415,09 | 415,09 | 100,00% |
| | 36014A02300033 | 72,50 | 72,50 | 100,00% |
| | 36014A02300034 | 535,80 | 535,80 | 100,00% |
| | 36014A02300035 | 1036,33 | 907,51 | 87,57% |
| | 36014A02300036 | 1405,14 | 326,13 | 23,21% |
| | 36014A02300037 | 404,29 | 36,14 | 8,94% |
| | 36014A02300038 | 363,84 | 167,29 | 45,98% |
| | 36014A02300039 | 441,33 | 259,89 | 58,89% |
| | 36014A02300040 | 391,60 | 391,60 | 100,00% |
| | 36014A02300041 | 216,73 | 216,73 | 100,00% |
| | 36014A02300042 | 507,04 | 507,04 | 100,00% |
| | 36014A02300044 | 307,33 | 307,33 | 100,00% |
| | 36014A02300046 | 1015,75 | 1014,22 | 99,85% |
| | 36014A02300047 | 95,80 | 95,80 | 100,00% |
| | 36014A02300053 | 5333,46 | 908,69 | 17,04% |
| | 36014A02300056 | 1523,34 | 1421,85 | 93,34% |

| Plano Nº 0262A-0701 | Referencia Catastral | Superficie (m ²) | Superficie Afectada (m ²) | Porcentaxe Afectada |
|----------------------------|----------------------|------------------------------|---------------------------------------|---------------------|
| | 36014A02300057 | 644,72 | 644,72 | 100,00% |
| | 36014A02300058 | 549,21 | 549,21 | 100,00% |
| | 36014A02300059 | 2872,52 | 527,11 | 18,35% |
| | 36014A02300060 | 1497,04 | 1235,44 | 82,53% |
| | 36014A02300061 | 222,61 | 172,91 | 77,67% |
| | 36014A02300062 | 1295,17 | 1201,01 | 92,73% |
| | 36014A02300063 | 1251,41 | 985,95 | 78,79% |
| | 36014A02300064 | 326,87 | 127,87 | 39,12% |
| | 36014A02300066 | 549,57 | 96,55 | 17,57% |
| | 36014A02300067 | 319,58 | 319,58 | 100,00% |
| | 36014A02300068 | 113,80 | 113,80 | 100,00% |
| | 36014A02300069 | 40,01 | 40,01 | 100,00% |
| | 36014A02300070 | 25,58 | 25,58 | 100,00% |
| | 36014A02300071 | 618,45 | 284,02 | 45,92% |
| | 36014A02300072 | 56,23 | 56,23 | 100,00% |
| | 36014A02300073 | 380,69 | 336,12 | 88,29% |
| | 36014A02300074 | 453,76 | 453,76 | 100,00% |
| | 36014A02300075 | 758,77 | 300,51 | 39,60% |
| | 36014A02300076 | 64,53 | 64,53 | 100,00% |
| | 36014A02300077 | 656,59 | 656,59 | 100,00% |
| | 36014A02300078 | 654,94 | 654,94 | 100,00% |
| | 36014A02300079 | 342,78 | 342,78 | 100,00% |
| | 36014A02300080 | 320,63 | 316,21 | 98,62% |
| | 36014A02300081 | 365,20 | 254,91 | 69,80% |
| | 36014A02300082 | 251,96 | 251,96 | 100,00% |
| | 36014A02300083 | 183,91 | 183,91 | 100,00% |
| | 36014A02300086 | 6097,77 | 1330,21 | 21,81% |
| | 36014A02300087 | 3559,12 | 5,25 | 0,15% |
| | 36014A02300189 | 1897,91 | 1833,89 | 96,63% |
| | 36014A02300190 | 350,98 | 338,90 | 96,56% |
| | 36014A02300191 | 309,77 | 270,69 | 87,38% |
| | 36014A02300192 | 1728,70 | 1125,40 | 65,10% |
| | 36014A02300244 | 73841,66 | 3558,80 | 4,82% |
| | 36014A02300246 | 17405,65 | 1397,50 | 8,03% |
| | 36014A02300248 | 205,53 | 75,29 | 36,63% |
| | 36014A02300249 | 322,78 | 322,78 | 100,00% |
| | 36014A02300268 | 1800,69 | 845,31 | 46,94% |
| | 36014A02300271 | 290,54 | 33,55 | 11,55% |
| | 36014A02300302 | 2179,55 | 755,67 | 34,67% |
| | 36014A02300306 | 2253,37 | 1106,19 | 49,09% |
| | 36014A02300307 | 1930,57 | 886,61 | 45,92% |
| | 36014A02300308 | 1583,90 | 337,06 | 21,28% |
| | 36014A02300324 | 691,78 | 596,55 | 86,23% |
| | 36014A02300325 | 468,07 | 385,98 | 82,46% |
| | 36014A02300330 | 339,48 | 230,08 | 67,77% |

| Plano Nº 0262A-0701 | Referencia Catastral | Superficie (m ²) | Superficie Afectada (m ²) | Porcentaje Afectada |
|----------------------------|----------------------|------------------------------|---------------------------------------|---------------------|
| | 36014A02300333 | 3806,00 | 1748,93 | 45,95% |
| | 36014A02300402 | 1112,37 | 608,14 | 54,67% |
| | 36014A02300415 | 26231,85 | 3948,25 | 15,05% |
| | 36014A02300439 | 18694,35 | 3710,66 | 19,85% |
| | 36014A02300458 | 1644,08 | 1644,08 | 100,00% |
| | 36014A02500005 | 11516,34 | 7363,70 | 63,94% |
| | 36014A02500007 | 539,96 | 539,96 | 100,00% |
| | 36014A02500008 | 839,93 | 839,93 | 100,00% |
| | 36014A02500009 | 278,97 | 278,97 | 100,00% |
| | 36014A02500010 | 493,86 | 493,86 | 100,00% |
| | 36014A02500011 | 392,30 | 392,30 | 100,00% |
| | 36014A02500013 | 154,07 | 154,07 | 100,00% |
| | 36014A02500014 | 132,64 | 132,64 | 100,00% |
| | 36014A02500015 | 3036,92 | 1902,79 | 62,66% |
| | 36014A02500021 | 209,81 | 209,81 | 100,00% |
| | 36014A02500022 | 163,25 | 119,44 | 73,16% |
| | 36014A02500023 | 577,70 | 130,43 | 22,58% |
| | 36014A02500024 | 188,22 | 5,39 | 2,86% |
| | 36014A02500027 | 2105,99 | 838,91 | 39,83% |
| | 36014A02500029 | 931,45 | 356,48 | 38,27% |
| | 36014A02500032 | 366,81 | 128,38 | 35,00% |
| | 36014A02500034 | 24102,04 | 11006,83 | 45,67% |
| | 36014A02500041 | 741,25 | 302,41 | 40,80% |
| | 36014A02500042 | 265,02 | 265,02 | 100,00% |
| | 36014A02500044 | 215,30 | 107,51 | 49,94% |
| | 36014A02500047 | 376,64 | 376,64 | 100,00% |
| | 36014A02500048 | 551,65 | 224,70 | 40,73% |
| | 36014A02500118 | 7566,88 | 3383,53 | 44,71% |
| | 36014A02500119 | 166,10 | 27,19 | 16,37% |
| | 36014A02500151 | 350,21 | 187,76 | 53,61% |
| | 36014A02500152 | 232,24 | 114,03 | 49,10% |
| | 36014A02500155 | 4273,71 | 2712,08 | 63,46% |
| | 36014A02500156 | 340,84 | 25,22 | 7,40% |
| | 36014A02500160 | 677,74 | 624,46 | 92,14% |
| | 36014A02500161 | 153,15 | 153,15 | 100,00% |
| | 36014A02500162 | 119,06 | 119,06 | 100,00% |
| | 36014A02500163 | 345,05 | 345,05 | 100,00% |
| | 36014A02500166 | 235,39 | 148,34 | 63,02% |
| | 36014A02500167 | 295,97 | 78,55 | 26,54% |
| | 36014A02500174 | 861,23 | 861,23 | 100,00% |
| | 36014A02500175 | 250,76 | 250,76 | 100,00% |
| | 36014A02500177 | 1312,80 | 1312,80 | 100,00% |
| | 36014A02500178 | 402,10 | 402,10 | 100,00% |
| | 36014A02500179 | 405,26 | 405,26 | 100,00% |
| | 36014A02500180 | 433,25 | 433,25 | 100,00% |

| Plano Nº 0262A-0701 | Referencia Catastral | Superficie (m ²) | Superficie Afectada (m ²) | Porcentaje Afectada |
|----------------------------|----------------------|------------------------------|---------------------------------------|---------------------|
| | 36014A02500182 | 1164,09 | 1164,09 | 100,00% |
| | 36014A02500183 | 1353,30 | 1353,30 | 100,00% |
| | 36014A02500184 | 103,32 | 103,32 | 100,00% |
| | 36014A02500185 | 607,60 | 607,60 | 100,00% |
| | 36014A02500231 | 5901,85 | 1241,46 | 21,04% |
| | 36014A02500264 | 185,27 | 164,02 | 88,53% |
| | 36014A02500265 | 1425,59 | 1103,70 | 77,42% |
| | 36014A02500266 | 83,12 | 39,25 | 47,22% |
| | 36014A02500272 | 2022,91 | 217,86 | 10,77% |
| | 36014A02500280 | 568,26 | 169,58 | 29,84% |
| | 36014A02500307 | 814,41 | 646,52 | 79,39% |
| | 36014A02500319 | 1299,75 | 148,55 | 11,43% |
| | 36014A02500327 | 87,91 | 82,29 | 93,61% |
| | 36014A02500328 | 373,45 | 373,45 | 100,00% |
| | 36014A02500329 | 438,87 | 265,88 | 60,58% |
| | 36014A02500330 | 617,21 | 346,78 | 56,18% |
| | 36014A02500331 | 1097,11 | 523,02 | 47,67% |
| | 36014A02500332 | 3587,83 | 2690,04 | 74,98% |
| | 36014A02500333 | 617,76 | 300,56 | 48,65% |
| | 36014A02500334 | 1423,34 | 386,94 | 27,18% |
| | 36014A02500335 | 361,12 | 318,24 | 88,13% |
| | 36014A02500336 | 1267,05 | 479,21 | 37,82% |
| | 36014A02500337 | 5436,10 | 3128,88 | 57,56% |
| | 36014A02500338 | 202,71 | 93,25 | 46,00% |
| | 36014A02500339 | 1206,59 | 942,49 | 78,11% |
| | 36014A02500340 | 539,18 | 223,48 | 41,45% |
| | 36014A02500341 | 1004,16 | 622,40 | 61,98% |
| | 36014A02500342 | 1249,18 | 268,26 | 21,48% |
| | 36014A02500344 | 1605,66 | 718,51 | 44,75% |
| | 36014A02500345 | 339,09 | 96,02 | 28,32% |
| | 36014A02500346 | 396,10 | 88,61 | 22,37% |
| | 36014A02500347 | 656,24 | 656,24 | 100,00% |
| | 36014A02500348 | 1180,33 | 876,44 | 74,25% |
| | 36014A02500349 | 191,32 | 191,32 | 100,00% |
| | 36014A02500359 | 849,66 | 341,65 | 40,21% |
| | 36014A02500360 | 7928,47 | 3389,00 | 42,74% |
| | 36014A02500361 | 7427,28 | 2412,55 | 32,48% |
| | 36014A02500362 | 8857,05 | 5470,97 | 61,77% |
| | 36014A02500434 | 39044,94 | 4294,76 | 11,00% |
| | 36014A02500438 | 8362,48 | 579,33 | 6,93% |
| | 36014A02500439 | 5705,46 | 3976,91 | 69,70% |
| | 36014A02500440 | 918,94 | 911,20 | 99,16% |
| | 36014A02500448 | 1346,25 | 1346,25 | 100,00% |
| | 36014A02500449 | 1109,43 | 45,59 | 4,11% |
| | 36014A02506002 | 1361,17 | 981,43 | 72,10% |

| Plano Nº 0262A-0701 | Referencia Catastral | Superficie (m ²) | Superficie Afectada (m ²) | Porcentaxe Afectada |
|----------------------------|----------------------|------------------------------|---------------------------------------|---------------------|
| | 36014A04600932 | 3868,31 | 3416,27 | 88,31% |
| | 36014A04600933 | 744,82 | 259,43 | 34,83% |
| | 36014A04600934 | 283,59 | 110,15 | 38,84% |
| | 36014A04600935 | 313,93 | 193,53 | 61,65% |
| | 36014A04600936 | 455,83 | 410,57 | 90,07% |
| | 36014A04600949 | 1395,56 | 241,45 | 17,30% |
| | 36014A04600950 | 1092,98 | 1026,30 | 93,90% |
| | 36014A04600952 | 508,35 | 505,22 | 99,39% |
| | 36014A04600953 | 1156,42 | 686,48 | 59,36% |
| | 36014A04600956 | 1333,71 | 64,90 | 4,87% |
| | 36014A04600957 | 1258,72 | 127,67 | 10,14% |
| | 36014A04600958 | 533,78 | 138,07 | 25,87% |
| | 36014A04600960 | 1025,55 | 166,89 | 16,27% |
| | 36014A04600963 | 383,85 | 383,85 | 100,00% |
| | 36014A04600964 | 479,47 | 370,84 | 77,34% |
| | 36014A04600967 | 96,41 | 96,41 | 100,00% |
| | 36014A04601431 | 11965,81 | 812,27 | 6,79% |
| | 36014A04700042 | 1674,10 | 257,16 | 15,36% |
| | 36014A04700044 | 2076,69 | 1264,05 | 60,87% |
| | 36014A04700045 | 334,66 | 334,66 | 100,00% |
| | 36014A04700046 | 377,34 | 377,33 | 100,00% |
| | 36014A04700047 | 937,32 | 889,13 | 94,86% |
| | 36014A04700048 | 117,97 | 117,97 | 100,00% |
| | 36014A04700050 | 847,89 | 543,02 | 64,04% |
| | 36014A04700053 | 403,53 | 288,52 | 71,50% |
| | 36014A04700058 | 2651,79 | 42,19 | 1,59% |
| | 36014A04700064 | 1495,90 | 1489,17 | 99,55% |
| | 36014A04700065 | 1644,59 | 1233,48 | 75,00% |
| | 36014A04700080 | 1026,98 | 84,20 | 8,20% |
| | 36014A04700116 | 174,90 | 68,83 | 39,35% |
| | 36014A04700117 | 386,97 | 227,95 | 58,91% |
| | 36014A04700118 | 289,83 | 197,23 | 68,05% |
| | 36014A04700119 | 834,43 | 610,43 | 73,16% |
| | 36014A04700120 | 412,91 | 276,55 | 66,98% |
| | 36014A04700121 | 505,06 | 403,11 | 79,82% |
| | 36014A04700122 | 537,34 | 403,56 | 75,10% |
| | 36014A04700123 | 227,88 | 106,22 | 46,61% |
| | 36014A04700124 | 221,44 | 221,44 | 100,00% |
| | 36014A04700125 | 161,50 | 161,47 | 99,99% |
| | 36014A04700126 | 2455,08 | 1736,64 | 70,74% |
| | 36014A04700127 | 846,86 | 534,90 | 63,16% |
| | 36014A04700131 | 3264,67 | 52,28 | 1,60% |
| | 36014A04700224 | 680,55 | 435,45 | 63,98% |
| | 36014A04700226 | 193,82 | 147,26 | 75,97% |
| | 36014A04700526 | 1330,47 | 386,68 | 29,06% |

| Plano Nº 0262A-0701 | Referencia Catastral | Superficie (m²) | Superficie Afectada (m²) | Porcentaxe Afectada |
|----------------------------|-----------------------------|-----------------------------------|--|----------------------------|
| | 36014A04700532 | 693,82 | 405,89 | 58,50% |
| | 36014A04700533 | 151,65 | 91,54 | 60,36% |
| | 36014A04700542 | 5312,30 | 3584,08 | 67,47% |
| | 36014A04700550 | 3151,39 | 1098,51 | 34,86% |
| | 36014A04700561 | 1161,60 | 989,67 | 85,20% |

| Plano Nº 0262A-0702 | Referencia Catastral | Superficie (m ²) | Superficie Afectada (m ²) | Porcentaxe Afectada |
|----------------------------|----------------------|------------------------------|---------------------------------------|---------------------|
| | 001302500NG66E | 100,33 | 100,33 | 100,00% |
| | 001700100NG66E | 82,30 | 7,32 | 8,90% |
| | 001900600NG66E | 53,32 | 53,32 | 100,00% |
| | 001905200NG66E | 68,41 | 68,41 | 100,00% |
| | 002400100NG66E | 45,26 | 45,26 | 100,00% |
| | 002400200NG66E | 13,80 | 11,10 | 80,43% |
| | 36014A00100020 | 794,98 | 132,74 | 16,70% |
| | 36014A00100021 | 454,15 | 318,82 | 70,20% |
| | 36014A00100026 | 573,75 | 16,34 | 2,85% |
| | 36014A00100029 | 1407,24 | 102,91 | 7,31% |
| | 36014A00100032 | 12973,35 | 5937,42 | 45,77% |
| | 36014A00100033 | 144,09 | 144,09 | 100,00% |
| | 36014A00100089 | 573,59 | 354,12 | 61,74% |
| | 36014A00100090 | 773,53 | 5,12 | 0,66% |
| | 36014A00100092 | 468,39 | 468,39 | 100,00% |
| | 36014A00100093 | 1841,75 | 1396,31 | 75,81% |
| | 36014A00100094 | 435,42 | 435,42 | 100,00% |
| | 36014A00100096 | 732,84 | 728,70 | 99,43% |
| | 36014A00100097 | 968,37 | 968,37 | 100,00% |
| | 36014A00100139 | 193,41 | 93,55 | 48,37% |
| | 36014A00100140 | 312,46 | 46,83 | 14,99% |
| | 36014A00100151 | 236,51 | 151,06 | 63,87% |
| | 36014A00100152 | 438,37 | 438,37 | 100,00% |
| | 36014A00100153 | 808,57 | 808,57 | 100,00% |
| | 36014A00100155 | 741,40 | 741,40 | 100,00% |
| | 36014A00100156 | 811,76 | 702,49 | 86,54% |
| | 36014A00100163 | 2544,34 | 2544,34 | 100,00% |
| | 36014A00100164 | 383,19 | 239,69 | 62,55% |
| | 36014A00100165 | 4136,82 | 73,16 | 1,77% |
| | 36014A00100235 | 2124,13 | 1528,58 | 71,96% |
| | 36014A00100254 | 280,71 | 280,71 | 100,00% |
| | 36014A00300012 | 1151,54 | 333,42 | 28,95% |
| | 36014A00300013 | 1270,96 | 303,28 | 23,86% |
| | 36014A00300014 | 2223,06 | 859,05 | 38,64% |
| | 36014A00300015 | 713,21 | 656,71 | 92,08% |
| | 36014A00300018 | 2216,59 | 549,27 | 24,78% |
| | 36014A00300020 | 4159,40 | 2242,41 | 53,91% |
| | 36014A00300022 | 490,07 | 72,15 | 14,72% |
| | 36014A00300023 | 4181,01 | 3673,08 | 87,85% |
| | 36014A00300024 | 2242,03 | 179,24 | 7,99% |
| | 36014A00300026 | 890,56 | 359,18 | 40,33% |
| | 36014A00300027 | 1176,83 | 762,05 | 64,75% |
| | 36014A00300028 | 394,66 | 394,53 | 99,97% |
| | 36014A00300030 | 390,99 | 374,41 | 95,76% |
| | 36014A00300032 | 506,83 | 506,83 | 100,00% |

| Plano Nº 0262A-0702 | Referencia Catastral | Superficie (m ²) | Superficie Afectada (m ²) | Porcentaxe Afectada |
|----------------------------|----------------------|------------------------------|---------------------------------------|---------------------|
| | 36014A00300037 | 436,01 | 207,14 | 47,51% |
| | 36014A00300045 | 1151,65 | 449,69 | 39,05% |
| | 36014A00300046 | 1500,65 | 937,95 | 62,50% |
| | 36014A00300047 | 1071,25 | 956,11 | 89,25% |
| | 36014A00300048 | 629,70 | 478,09 | 75,92% |
| | 36014A00300049 | 1350,25 | 1001,50 | 74,17% |
| | 36014A00300055 | 2272,13 | 1219,25 | 53,66% |
| | 36014A00300056 | 371,68 | 245,76 | 66,12% |
| | 36014A00300057 | 570,10 | 537,75 | 94,32% |
| | 36014A00300060 | 992,20 | 16,61 | 1,67% |
| | 36014A00300062 | 441,37 | 397,61 | 90,09% |
| | 36014A00300063 | 1087,04 | 106,64 | 9,81% |
| | 36014A00300066 | 808,76 | 15,18 | 1,88% |
| | 36014A00300069 | 1566,96 | 1566,96 | 100,00% |
| | 36014A00300090 | 1105,86 | 1105,86 | 100,00% |
| | 36014A00300091 | 1032,99 | 1025,18 | 99,24% |
| | 36014A00300092 | 351,78 | 351,78 | 100,00% |
| | 36014A00300093 | 139,14 | 111,03 | 79,80% |
| | 36014A00300095 | 1905,25 | 87,84 | 4,61% |
| | 36014A00300097 | 163,45 | 82,90 | 50,72% |
| | 36014A00300098 | 3189,17 | 880,97 | 27,62% |
| | 36014A00300099 | 540,27 | 540,27 | 100,00% |
| | 36014A00300100 | 686,11 | 686,05 | 99,99% |
| | 36014A00300101 | 2761,52 | 1175,04 | 42,55% |
| | 36014A00300102 | 143,34 | 143,34 | 100,00% |
| | 36014A00300103 | 79,30 | 79,30 | 100,00% |
| | 36014A00300104 | 177,80 | 86,83 | 48,84% |
| | 36014A00300105 | 288,88 | 259,46 | 89,82% |
| | 36014A00300106 | 98,29 | 98,29 | 100,00% |
| | 36014A00300107 | 106,58 | 106,58 | 100,00% |
| | 36014A00300109 | 665,65 | 446,56 | 67,09% |
| | 36014A00300110 | 352,50 | 136,55 | 38,74% |
| | 36014A00300112 | 892,87 | 703,12 | 78,75% |
| | 36014A00300113 | 612,43 | 547,89 | 89,46% |
| | 36014A00300114 | 553,79 | 197,96 | 35,75% |
| | 36014A00300115 | 473,72 | 221,70 | 46,80% |
| | 36014A00300116 | 760,47 | 330,62 | 43,48% |
| | 36014A00300117 | 296,17 | 115,50 | 39,00% |
| | 36014A00300118 | 325,61 | 86,74 | 26,64% |
| | 36014A00300120 | 224,55 | 224,55 | 100,00% |
| | 36014A00300124 | 747,73 | 747,73 | 100,00% |
| | 36014A00300126 | 2338,77 | 212,96 | 9,11% |
| | 36014A00300127 | 1099,55 | 366,18 | 33,30% |
| | 36014A00300128 | 836,35 | 591,14 | 70,68% |
| | 36014A00300129 | 1029,41 | 1029,41 | 100,00% |

| Plano Nº 0262A-0702 | Referencia Catastral | Superficie (m ²) | Superficie Afectada (m ²) | Porcentaxe Afectada |
|----------------------------|----------------------|------------------------------|---------------------------------------|---------------------|
| | 36014A00300130 | 754,67 | 633,44 | 83,94% |
| | 36014A00300131 | 319,54 | 102,29 | 32,01% |
| | 36014A00300132 | 455,93 | 455,93 | 100,00% |
| | 36014A00300135 | 1314,14 | 846,41 | 64,41% |
| | 36014A00300139 | 368,35 | 91,02 | 24,71% |
| | 36014A00300143 | 3006,15 | 2062,96 | 68,62% |
| | 36014A00300150 | 3222,29 | 1276,50 | 39,61% |
| | 36014A00300153 | 1032,55 | 483,86 | 46,86% |
| | 36014A00300197 | 3691,59 | 1883,71 | 51,03% |
| | 36014A00300200 | 8670,63 | 5942,07 | 68,53% |
| | 36014A00300204 | 1155,60 | 1025,36 | 88,73% |
| | 36014A00300205 | 532,33 | 532,33 | 100,00% |
| | 36014A00300207 | 996,98 | 670,72 | 67,28% |
| | 36014A00300208 | 684,04 | 684,04 | 100,00% |
| | 36014A00300209 | 326,96 | 326,96 | 100,00% |
| | 36014A00300210 | 897,00 | 472,07 | 52,63% |
| | 36014A00300221 | 1507,03 | 701,29 | 46,53% |
| | 36014A00300223 | 1601,06 | 1342,65 | 83,86% |
| | 36014A00300225 | 2676,31 | 2559,16 | 95,62% |
| | 36014A00300227 | 1208,91 | 708,41 | 58,60% |
| | 36014A00300231 | 407,27 | 165,53 | 40,64% |
| | 36014A00300232 | 2720,88 | 1318,10 | 48,44% |
| | 36014A00300237 | 445,66 | 445,66 | 100,00% |
| | 36014A00300238 | 1276,48 | 68,11 | 5,34% |
| | 36014A00300240 | 1035,30 | 993,88 | 96,00% |
| | 36014A00300246 | 4144,79 | 306,56 | 7,40% |
| | 36014A00300261 | 23053,92 | 14229,99 | 61,72% |
| | 36014A00300269 | 2572,27 | 909,89 | 35,37% |
| | 36014A00300274 | 292,13 | 292,13 | 100,00% |
| | 36014A00300277 | 118,07 | 65,91 | 55,82% |
| | 36014A00300287 | 437,06 | 170,21 | 38,94% |
| | 36014A00300290 | 581,57 | 83,58 | 14,37% |
| | 36014A00300293 | 405,38 | 405,38 | 100,00% |
| | 36014A00300294 | 874,00 | 874,00 | 100,00% |
| | 36014A00300298 | 460,60 | 72,79 | 15,80% |
| | 36014A00300299 | 255,64 | 179,71 | 70,30% |
| | 36014A00300300 | 268,60 | 122,14 | 45,47% |
| | 36014A00300306 | 1034,40 | 86,37 | 8,35% |
| | 36014A00300308 | 191,72 | 191,72 | 100,00% |
| | 36014A00300320 | 1814,21 | 1617,49 | 89,16% |
| | 36014A00300321 | 1055,47 | 657,59 | 62,30% |
| | 36014A00300322 | 914,23 | 400,02 | 43,75% |
| | 36014A00300324 | 2372,62 | 134,28 | 5,66% |
| | 36014A00300325 | 198,46 | 26,32 | 13,26% |
| | 36014A00300358 | 3916,65 | 2412,89 | 61,61% |

| Plano Nº 0262A-0702 | Referencia Catastral | Superficie (m ²) | Superficie Afectada (m ²) | Porcentaxe Afectada |
|----------------------------|----------------------|------------------------------|---------------------------------------|---------------------|
| | 36014A00300359 | 984,66 | 193,37 | 19,64% |
| | 36014A00300366 | 1317,68 | 584,06 | 44,33% |
| | 36014A00300367 | 2156,30 | 701,45 | 32,53% |
| | 36014A00300368 | 2604,43 | 776,06 | 29,80% |
| | 36014A00300369 | 4541,76 | 1583,07 | 34,86% |
| | 36014A00300370 | 6244,97 | 2271,90 | 36,38% |
| | 36014A00300371 | 197,66 | 179,56 | 90,84% |
| | 36014A00300372 | 546,42 | 33,15 | 6,07% |
| | 36014A00300373 | 1456,67 | 254,20 | 17,45% |
| | 36014A00300404 | 4376,21 | 10,47 | 0,24% |
| | 36014A00300410 | 4600,95 | 2096,70 | 45,57% |
| | 36014A00300423 | 49314,67 | 5205,47 | 10,56% |
| | 36014A00300460 | 1435,48 | 986,67 | 68,73% |
| | 36014A00300461 | 690,64 | 542,94 | 78,61% |
| | 36014A00300472 | 1690,49 | 481,13 | 28,46% |
| | 36014A00300473 | 1404,81 | 360,89 | 25,69% |
| | 36014A00400003 | 275,92 | 98,17 | 35,58% |
| | 36014A00400004 | 197,16 | 197,16 | 100,00% |
| | 36014A00400005 | 200,16 | 109,04 | 54,48% |
| | 36014A00400006 | 2496,58 | 2490,12 | 99,74% |
| | 36014A00400007 | 167,66 | 167,66 | 100,00% |
| | 36014A00400008 | 1864,70 | 1447,64 | 77,63% |
| | 36014A00400009 | 698,15 | 544,74 | 78,03% |
| | 36014A00400014 | 1393,36 | 10,41 | 0,75% |
| | 36014A00400022 | 575,35 | 438,93 | 76,29% |
| | 36014A00400023 | 491,14 | 348,76 | 71,01% |
| | 36014A00400024 | 1008,40 | 838,50 | 83,15% |
| | 36014A00400027 | 714,87 | 596,81 | 83,48% |
| | 36014A00400028 | 109,55 | 109,55 | 100,00% |
| | 36014A00400115 | 1560,62 | 1022,82 | 65,54% |
| | 36014A00400128 | 1010,75 | 1010,75 | 100,00% |
| | 36014A00400129 | 833,43 | 833,43 | 100,00% |
| | 36014A00400130 | 788,87 | 788,87 | 100,00% |
| | 36014A00400131 | 212,60 | 38,77 | 18,24% |
| | 36014A00400134 | 471,86 | 83,82 | 17,76% |
| | 36014A00400156 | 110,43 | 110,43 | 100,00% |
| | 36014A00400157 | 927,45 | 847,13 | 91,34% |
| | 36014A00400158 | 367,97 | 212,47 | 57,74% |
| | 36014A00400159 | 233,68 | 54,55 | 23,34% |
| | 36014A00400160 | 605,97 | 602,11 | 99,36% |
| | 36014A00400161 | 901,89 | 901,89 | 100,00% |
| | 36014A00400171 | 1368,35 | 413,22 | 30,20% |
| | 36014A00400203 | 541,65 | 48,15 | 8,89% |
| | 36014A00400204 | 601,35 | 147,15 | 24,47% |
| | 36014A00400207 | 676,40 | 615,79 | 91,04% |

| Plano Nº 0262A-0702 | Referencia Catastral | Superficie (m ²) | Superficie Afectada (m ²) | Porcentaxe Afectada |
|----------------------------|----------------------|------------------------------|---------------------------------------|---------------------|
| | 36014A00400210 | 172,43 | 172,43 | 100,00% |
| | 36014A00400211 | 170,83 | 49,37 | 28,90% |
| | 36014A00400212 | 561,47 | 348,64 | 62,09% |
| | 36014A00400213 | 190,93 | 189,91 | 99,47% |
| | 36014A00400214 | 581,21 | 127,38 | 21,92% |
| | 36014A00400215 | 322,01 | 319,00 | 99,07% |
| | 36014A00400218 | 388,82 | 253,66 | 65,24% |
| | 36014A00400219 | 362,48 | 362,48 | 100,00% |
| | 36014A00400220 | 108,18 | 108,18 | 100,00% |
| | 36014A00400221 | 310,00 | 310,00 | 100,00% |
| | 36014A00400222 | 527,22 | 256,79 | 48,71% |
| | 36014A00400240 | 2606,72 | 2120,49 | 81,35% |
| | 36014A00400246 | 1516,43 | 998,39 | 65,84% |
| | 36014A00400247 | 1013,82 | 494,85 | 48,81% |
| | 36014A00400248 | 109,20 | 105,44 | 96,55% |
| | 36014A00400249 | 141,65 | 141,65 | 100,00% |
| | 36014A00400250 | 268,29 | 9,52 | 3,55% |
| | 36014A00400251 | 349,14 | 54,44 | 15,59% |
| | 36014A00400253 | 732,86 | 421,52 | 57,52% |
| | 36014A00400254 | 2036,81 | 2036,81 | 100,00% |
| | 36014A00400255 | 732,89 | 353,33 | 48,21% |
| | 36014A00400256 | 766,82 | 361,46 | 47,14% |
| | 36014A00400259 | 911,00 | 441,45 | 48,46% |
| | 36014A00400261 | 526,20 | 66,13 | 12,57% |
| | 36014A00400268 | 143,35 | 47,67 | 33,25% |
| | 36014A00400270 | 5979,94 | 334,58 | 5,60% |
| | 36014A00400271 | 532,93 | 312,83 | 58,70% |
| | 36014A00400272 | 2223,94 | 1824,83 | 82,05% |
| | 36014A00400273 | 377,96 | 377,96 | 100,00% |
| | 36014A00400274 | 4113,89 | 402,56 | 9,79% |
| | 36014A00400293 | 494,14 | 292,65 | 59,22% |
| | 36014A00400339 | 798,43 | 36,15 | 4,53% |
| | 36014A00400340 | 816,44 | 74,39 | 9,11% |
| | 36014A00400341 | 7295,11 | 2469,39 | 33,85% |
| | 36014A00400342 | 2564,48 | 1836,08 | 71,60% |
| | 36014A00400344 | 4061,46 | 1546,38 | 38,07% |
| | 36014A00400345 | 1061,10 | 655,75 | 61,80% |
| | 36014A00400367 | 3230,49 | 48,58 | 1,50% |
| | 36014A00400385 | 4286,52 | 4268,12 | 99,57% |
| | 36014A00400386 | 435,46 | 435,46 | 100,00% |
| | 36014A00400390 | 414,10 | 341,83 | 82,55% |
| | 36014A00500003 | 21010,37 | 406,48 | 1,93% |
| | 36014A00500005 | 154,00 | 154,00 | 100,00% |
| | 36014A00500006 | 80,32 | 80,32 | 100,00% |
| | 36014A00500007 | 317,11 | 317,11 | 100,00% |

| Plano Nº 0262A-0702 | Referencia Catastral | Superficie (m ²) | Superficie Afectada (m ²) | Porcentaxe Afectada |
|----------------------------|----------------------|------------------------------|---------------------------------------|---------------------|
| | 36014A00500008 | 288,44 | 288,44 | 100,00% |
| | 36014A00500009 | 284,21 | 284,21 | 100,00% |
| | 36014A00500010 | 325,55 | 325,55 | 100,00% |
| | 36014A00500011 | 215,38 | 215,38 | 100,00% |
| | 36014A00500012 | 331,79 | 331,79 | 100,00% |
| | 36014A00500013 | 414,66 | 414,66 | 100,00% |
| | 36014A00500015 | 416,29 | 416,29 | 100,00% |
| | 36014A00500016 | 259,45 | 259,45 | 100,00% |
| | 36014A00500017 | 186,80 | 186,80 | 100,00% |
| | 36014A00500057 | 998,83 | 633,36 | 63,41% |
| | 36014A00500292 | 1332,80 | 1332,80 | 100,00% |
| | 36014A00500293 | 283,43 | 283,43 | 100,00% |
| | 36014A00500294 | 648,47 | 648,47 | 100,00% |
| | 36014A00500295 | 158,50 | 127,99 | 80,75% |
| | 36014A00500296 | 993,88 | 993,88 | 100,00% |
| | 36014A00500297 | 1119,18 | 907,25 | 81,06% |
| | 36014A00500306 | 1944,24 | 621,68 | 31,98% |
| | 36014A00500346 | 170,13 | 30,00 | 17,63% |
| | 36014A00500347 | 308,31 | 87,18 | 28,28% |
| | 36014A00500348 | 385,29 | 193,20 | 50,15% |
| | 36014A00500349 | 272,68 | 139,98 | 51,33% |
| | 36014A00500350 | 472,91 | 472,91 | 100,00% |
| | 36014A00500351 | 1797,15 | 1797,15 | 100,00% |
| | 36014A00500449 | 1653,53 | 1009,93 | 61,08% |
| | 36014A00500450 | 1743,87 | 829,24 | 47,55% |
| | 36014A00500451 | 2796,61 | 1135,18 | 40,59% |
| | 36014A01200001 | 677,56 | 677,56 | 100,00% |
| | 36014A01200002 | 1546,12 | 1546,12 | 100,00% |
| | 36014A01200003 | 1109,43 | 1109,43 | 100,00% |
| | 36014A01200010 | 3976,71 | 3268,40 | 82,19% |
| | 36014A01200168 | 3217,31 | 2546,02 | 79,13% |
| | 36014A01200236 | 114,89 | 19,96 | 17,37% |
| | 36014A01200237 | 125,34 | 87,45 | 69,77% |
| | 36014A01200249 | 7463,93 | 186,88 | 2,50% |
| | 36014A01300036 | 2199,26 | 912,79 | 41,50% |
| | 36014A01300070 | 1416,40 | 1416,40 | 100,00% |
| | 36014A01300071 | 1129,69 | 1129,69 | 100,00% |
| | 36014A01300072 | 2350,75 | 2081,16 | 88,53% |
| | 36014A01300080 | 911,56 | 910,98 | 99,94% |
| | 36014A01300082 | 282,22 | 282,22 | 100,00% |
| | 36014A01300093 | 6163,11 | 227,21 | 3,69% |
| | 36014A01300096 | 2160,19 | 1928,87 | 89,29% |
| | 36014A01300097 | 972,99 | 972,99 | 100,00% |
| | 36014A01500001 | 32527,77 | 11534,43 | 35,46% |
| | 36014A01500005 | 135,72 | 135,72 | 100,00% |

| Plano Nº 0262A-0702 | Referencia Catastral | Superficie (m ²) | Superficie Afectada (m ²) | Porcentaxe Afectada |
|----------------------------|----------------------|------------------------------|---------------------------------------|---------------------|
| | 36014A01500006 | 1096,22 | 1096,22 | 100,00% |
| | 36014A01500007 | 1767,26 | 1767,26 | 100,00% |
| | 36014A01500009 | 2724,16 | 1433,91 | 52,64% |
| | 36014A01500010 | 2308,42 | 1385,36 | 60,01% |
| | 36014A01500012 | 6307,16 | 3353,64 | 53,17% |
| | 36014A01500024 | 901,22 | 482,37 | 53,52% |
| | 36014A01500025 | 1851,29 | 891,63 | 48,16% |
| | 36014A01500026 | 205,92 | 147,55 | 71,66% |
| | 36014A01500027 | 1194,88 | 1005,18 | 84,12% |
| | 36014A01500028 | 3606,55 | 3038,65 | 84,25% |
| | 36014A01500032 | 915,23 | 500,48 | 54,68% |
| | 36014A01500037 | 1347,58 | 32,22 | 2,39% |
| | 36014A01500077 | 9926,54 | 4216,52 | 42,48% |
| | 36014A01500276 | 4134,39 | 1296,34 | 31,36% |
| | 36014A01500295 | 4117,42 | 257,48 | 6,25% |
| | 36014A01500682 | 8061,54 | 2158,39 | 26,77% |
| | 36014A01500871 | 5611,87 | 473,69 | 8,44% |
| | 36014A01501021 | 4513,10 | 2630,95 | 58,30% |
| | 36014A01501073 | 1410,72 | 659,90 | 46,78% |
| | 36014A01501074 | 2984,66 | 2035,83 | 68,21% |
| | 36014A01501075 | 5358,73 | 2581,84 | 48,18% |
| | 36014A01501080 | 267,74 | 189,63 | 70,83% |
| | 36014A01501081 | 274,54 | 274,54 | 100,00% |
| | 36014A01501097 | 278,24 | 278,24 | 100,00% |
| | 36014A01501098 | 253,72 | 53,75 | 21,18% |
| | 36014A01501099 | 257,14 | 192,78 | 74,97% |
| | 36014A01501101 | 221,67 | 123,57 | 55,74% |
| | 36014A01501102 | 361,15 | 361,15 | 100,00% |
| | 36014A01501103 | 283,02 | 255,11 | 90,14% |
| | 36014A01501105 | 2523,46 | 1205,59 | 47,78% |
| | 36014A01501106 | 3871,63 | 2151,23 | 55,56% |
| | 36014A01501133 | 2887,93 | 216,97 | 7,51% |
| | 36014A01501134 | 1842,90 | 277,13 | 15,04% |
| | 36014A01501135 | 2245,29 | 104,81 | 4,67% |
| | 36014A01501587 | 1697,23 | 78,43 | 4,62% |
| | 36014A01501588 | 622,19 | 20,49 | 3,29% |
| | 36014A01501611 | 420,24 | 420,24 | 100,00% |
| | 36014A01501612 | 1637,11 | 1341,62 | 81,95% |
| | 36014A01501613 | 1222,06 | 681,58 | 55,77% |
| | 36014A01700374 | 3003,21 | 1860,84 | 61,96% |
| | 36014A01700375 | 3522,40 | 338,51 | 9,61% |
| | 36014A01700377 | 820,20 | 458,59 | 55,91% |
| | 36014A01700379 | 4358,52 | 2501,39 | 57,39% |
| | 36014A01700389 | 946,34 | 43,55 | 4,60% |
| | 36014A01700578 | 269166,95 | 19012,39 | 7,06% |

| Plano Nº 0262A-0702 | Referencia Catastral | Superficie (m ²) | Superficie Afectada (m ²) | Porcentaxe Afectada |
|----------------------------|----------------------|------------------------------|---------------------------------------|---------------------|
| | 36014A01700630 | 545,92 | 114,34 | 20,94% |
| | 36014A01700631 | 722,30 | 65,93 | 9,13% |
| | 36014A01700633 | 665,05 | 662,91 | 99,68% |
| | 36014A01700634 | 712,89 | 712,89 | 100,00% |
| | 36014A01700635 | 797,02 | 755,35 | 94,77% |
| | 36014A01700636 | 741,79 | 558,73 | 75,32% |
| | 36014A01700637 | 218,19 | 94,61 | 43,36% |
| | 36014A01700668 | 369,02 | 157,08 | 42,57% |
| | 36014A01700669 | 2256,15 | 611,68 | 27,11% |
| | 36014A01700670 | 9197,02 | 2691,84 | 29,27% |
| | 36014A01700671 | 1454,80 | 1361,95 | 93,62% |
| | 36014A01700672 | 148,91 | 148,91 | 100,00% |
| | 36014A01700677 | 3221,54 | 2618,56 | 81,28% |
| | 36014A01700689 | 1559,93 | 740,80 | 47,49% |
| | 36014A01700712 | 3034,23 | 251,61 | 8,29% |
| | 36014A01700715 | 637,62 | 364,74 | 57,20% |
| | 36014A01700716 | 656,87 | 265,25 | 40,38% |
| | 36014A01700717 | 4218,87 | 1489,87 | 35,31% |
| | 36014A01700718 | 609,12 | 145,16 | 23,83% |
| | 36014A01700733 | 322,19 | 322,19 | 100,00% |
| | 36014A01701124 | 14610,91 | 4861,04 | 33,27% |
| | 36014A01701157 | 286,35 | 284,03 | 99,19% |
| | 36014A01701158 | 11566,95 | 4649,24 | 40,19% |
| | 36014A04900427 | 1199,40 | 882,12 | 73,55% |
| | 36014A04900469 | 715,16 | 93,34 | 13,05% |
| | 36014A04900480 | 982,73 | 468,12 | 47,63% |
| | 36014A04900483 | 110,15 | 8,06 | 7,32% |
| | 36014A04900484 | 331,71 | 331,71 | 100,00% |
| | 36014A04900485 | 225,93 | 225,93 | 100,00% |
| | 36014A04900486 | 91,78 | 91,78 | 100,00% |
| | 36014A04900487 | 360,52 | 360,52 | 100,00% |
| | 36014A04900489 | 578,59 | 434,06 | 75,02% |
| | 36014A04900490 | 1260,21 | 62,06 | 4,92% |
| | 36014A04900493 | 1401,42 | 97,08 | 6,93% |
| | 36014A04900495 | 716,05 | 143,82 | 20,09% |
| | 36014A04900497 | 801,18 | 229,33 | 28,62% |
| | 36014A04900499 | 258,57 | 63,46 | 24,54% |
| | 36014A04900500 | 145,45 | 69,93 | 48,08% |
| | 36014A04900502 | 964,25 | 589,78 | 61,16% |
| | 36014A04900508 | 162,65 | 50,71 | 31,18% |
| | 36014A04900509 | 340,61 | 171,53 | 50,36% |
| | 36014A04900510 | 214,13 | 214,13 | 100,00% |
| | 36014A04900511 | 243,90 | 162,72 | 66,72% |
| | 36014A04900512 | 641,81 | 622,27 | 96,95% |
| | 36014A04900513 | 132,01 | 132,01 | 100,00% |

| Plano Nº 0262A-0702 | Referencia Catastral | Superficie (m ²) | Superficie Afectada (m ²) | Porcentaxe Afectada |
|----------------------------|----------------------|------------------------------|---------------------------------------|---------------------|
| | 36014A04900514 | 202,92 | 176,37 | 86,92% |
| | 36014A04900517 | 784,58 | 137,74 | 17,56% |
| | 36014A04900518 | 312,37 | 156,38 | 50,06% |
| | 36014A04900519 | 145,32 | 43,93 | 30,23% |
| | 36014A04900520 | 77,46 | 77,46 | 100,00% |
| | 36014A04900521 | 434,59 | 262,44 | 60,39% |
| | 36014A04900522 | 460,40 | 275,27 | 59,79% |
| | 36014A04900524 | 820,05 | 639,27 | 77,96% |
| | 36014A04900525 | 255,22 | 255,22 | 100,00% |
| | 36014A04900526 | 189,46 | 189,46 | 100,00% |
| | 36014A04900527 | 506,30 | 506,30 | 100,00% |
| | 36014A04900528 | 48,54 | 48,54 | 100,00% |
| | 36014A04900529 | 79,48 | 79,48 | 100,00% |
| | 36014A04900530 | 105,47 | 105,47 | 100,00% |
| | 36014A04900531 | 73,58 | 73,58 | 100,00% |
| | 36014A04900532 | 272,19 | 272,19 | 100,00% |
| | 36014A04900534 | 77,12 | 77,12 | 100,00% |
| | 36014A04900535 | 95,01 | 95,01 | 100,00% |
| | 36014A04900536 | 221,74 | 221,74 | 100,00% |
| | 36014A04900537 | 895,42 | 895,42 | 100,00% |
| | 36014A04900538 | 530,16 | 388,16 | 73,22% |
| | 36014A04900539 | 191,00 | 191,00 | 100,00% |
| | 36014A04900540 | 195,17 | 70,80 | 36,28% |
| | 36014A04900541 | 3257,72 | 348,06 | 10,68% |
| | 36014A04900543 | 191,47 | 154,68 | 80,79% |
| | 36014A04900545 | 3721,35 | 597,84 | 16,07% |
| | 36014A04900554 | 3350,62 | 2398,70 | 71,59% |
| | 36014A04900555 | 595,25 | 595,25 | 100,00% |
| | 36014A04900556 | 981,20 | 818,93 | 83,46% |
| | 36014A04900557 | 396,17 | 396,17 | 100,00% |
| | 36014A04900558 | 472,15 | 472,15 | 100,00% |
| | 36014A04900559 | 1239,83 | 26,02 | 2,10% |
| | 36014A04900563 | 1306,90 | 638,65 | 48,87% |
| | 36014A04900564 | 1543,92 | 918,08 | 59,46% |
| | 36014A04900569 | 936,10 | 320,94 | 34,28% |
| | 36014A04900570 | 1379,56 | 134,36 | 9,74% |
| | 36014A04900591 | 171,70 | 159,38 | 92,83% |
| | 36014A04900592 | 126,39 | 125,44 | 99,25% |
| | 36014A04900594 | 118,24 | 54,72 | 46,28% |
| | 36014A04900595 | 200,32 | 200,32 | 100,00% |
| | 36014A04900596 | 97,84 | 97,84 | 100,00% |
| | 36014A04900628 | 1165,85 | 85,26 | 7,31% |
| | 36014A04900637 | 804,97 | 362,74 | 45,06% |
| | 36014A04900657 | 90924,25 | 2600,86 | 2,86% |
| | 36014A04900660 | 222,84 | 128,21 | 57,54% |

| Plano Nº 0262A-0702 | Referencia Catastral | Superficie (m ²) | Superficie Afectada (m ²) | Porcentaje Afectada |
|----------------------------|----------------------|------------------------------|---------------------------------------|---------------------|
| | 36014A04900661 | 229,96 | 229,96 | 100,00% |
| | 36014A04900665 | 53,99 | 53,99 | 100,00% |
| | 36014A04900669 | 211,42 | 126,53 | 59,85% |
| | 36014A04900670 | 177,89 | 115,09 | 64,70% |
| | 36014A04900671 | 163,81 | 163,81 | 100,00% |
| | 36014A04900672 | 33,76 | 33,76 | 100,00% |
| | 36014A04900673 | 20,72 | 20,72 | 100,00% |
| | 36014A04900679 | 2707,22 | 1052,62 | 38,88% |
| | 36014A04900680 | 503,94 | 151,31 | 30,03% |
| | 36014A04900681 | 1649,14 | 165,19 | 10,02% |
| | 36014A04900690 | 1203,34 | 114,86 | 9,55% |
| | 36014A04900692 | 87,41 | 87,41 | 100,00% |
| | 36014A04900714 | 1037,53 | 587,65 | 56,64% |
| | 36014A04900715 | 351,90 | 331,63 | 94,24% |
| | 36014A04900716 | 248,42 | 172,14 | 69,30% |
| | 36014A04900717 | 173,24 | 86,54 | 49,95% |
| | 36014A04900719 | 148,03 | 35,80 | 24,18% |
| | 36014A04900720 | 134,52 | 85,56 | 63,61% |
| | 36014A04900721 | 681,81 | 681,81 | 100,00% |
| | 36014A04900724 | 2177,27 | 1112,67 | 51,10% |
| | 36014A04900730 | 1005,63 | 62,24 | 6,19% |
| | 36014A04900732 | 566,77 | 562,87 | 99,31% |
| | 36014A04900733 | 703,84 | 703,84 | 100,00% |
| | 36014A04900734 | 554,24 | 554,24 | 100,00% |
| | 36014A04900735 | 911,67 | 289,45 | 31,75% |
| | 36014A04900736 | 1277,21 | 1088,72 | 85,24% |
| | 36014A04900737 | 801,26 | 801,26 | 100,00% |
| | 36014A04900738 | 880,69 | 843,66 | 95,80% |
| | 36014A04900743 | 2883,56 | 1561,89 | 54,17% |
| | 36014A04900744 | 3061,97 | 2363,50 | 77,19% |
| | 36014A04900746 | 251,65 | 14,99 | 5,96% |
| | 36014A04900747 | 2335,14 | 2018,07 | 86,42% |
| | 36014A04900749 | 2122,44 | 488,30 | 23,01% |
| | 36014A04900750 | 1750,43 | 724,80 | 41,41% |
| | 36014A04900751 | 375,37 | 228,06 | 60,76% |
| | 36014A04900752 | 1363,75 | 1246,97 | 91,44% |
| | 36014A04900753 | 270,28 | 21,17 | 7,83% |
| | 36014A04900764 | 5020,58 | 2922,01 | 58,20% |
| | 36014A04900765 | 295,52 | 97,63 | 33,04% |
| | 36014A04900766 | 321,28 | 127,43 | 39,66% |
| | 36014A04900767 | 2624,87 | 66,26 | 2,52% |
| | 36014A04900770 | 181,21 | 30,72 | 16,95% |
| | 36014A04900771 | 315,39 | 68,65 | 21,77% |
| | 36014A04900772 | 309,24 | 122,18 | 39,51% |
| | 36014A04900773 | 297,20 | 225,63 | 75,92% |

| Plano Nº 0262A-0702 | Referencia Catastral | Superficie (m ²) | Superficie Afectada (m ²) | Porcentaxe Afectada |
|----------------------------|----------------------|------------------------------|---------------------------------------|---------------------|
| | 36014A04900774 | 160,63 | 160,63 | 100,00% |
| | 36014A04900775 | 1122,27 | 852,76 | 75,98% |
| | 36014A04900776 | 558,20 | 558,20 | 100,00% |
| | 36014A04900777 | 876,63 | 876,63 | 100,00% |
| | 36014A04900778 | 362,03 | 362,03 | 100,00% |
| | 36014A04900779 | 432,62 | 178,92 | 41,36% |
| | 36014A04900780 | 428,70 | 288,68 | 67,34% |
| | 36014A04900781 | 463,30 | 463,30 | 100,00% |
| | 36014A04900782 | 137,85 | 100,50 | 72,90% |
| | 36014A04900783 | 393,39 | 336,94 | 85,65% |
| | 36014A04900787 | 751,29 | 290,42 | 38,66% |
| | 36014A04900820 | 767,28 | 606,57 | 79,05% |
| | 36014A04900821 | 1265,56 | 520,87 | 41,16% |
| | 36014A04900824 | 590,12 | 87,89 | 14,89% |
| | 36014A04900825 | 914,56 | 718,65 | 78,58% |
| | 36014A04900826 | 523,49 | 127,62 | 24,38% |
| | 36014A04900827 | 2621,46 | 1021,38 | 38,96% |
| | 36014A04900828 | 2400,25 | 227,23 | 9,47% |
| | 36014A04900829 | 609,93 | 387,90 | 63,60% |
| | 36014A04900832 | 3051,41 | 222,95 | 7,31% |
| | 36014A04900833 | 2034,14 | 213,40 | 10,49% |
| | 36014A04900834 | 1621,24 | 169,84 | 10,48% |
| | 36014A04900835 | 1797,70 | 196,21 | 10,91% |
| | 36014A04900836 | 1687,16 | 248,36 | 14,72% |
| | 36014A04900837 | 2075,83 | 343,65 | 16,55% |
| | 36014A04900838 | 1833,66 | 303,37 | 16,54% |
| | 36014A04900839 | 2126,00 | 335,70 | 15,79% |
| | 36014A04900840 | 2137,56 | 351,59 | 16,45% |
| | 36014A04900841 | 1588,18 | 682,72 | 42,99% |
| | 36014A04900843 | 2278,06 | 376,03 | 16,51% |
| | 36014A04900844 | 2435,10 | 422,98 | 17,37% |
| | 36014A04900845 | 2065,65 | 438,58 | 21,23% |
| | 36014A04900846 | 4575,68 | 649,01 | 14,18% |
| | 36014A04900847 | 4942,53 | 724,34 | 14,66% |
| | 36014A04900848 | 2072,00 | 569,13 | 27,47% |
| | 36014A04900851 | 933,40 | 272,03 | 29,14% |
| | 36014A04900852 | 2580,08 | 154,72 | 6,00% |
| | 36014A04900853 | 2300,08 | 87,54 | 3,81% |
| | 36014A04900854 | 1901,22 | 58,43 | 3,07% |
| | 36014A04900855 | 7452,52 | 8,13 | 0,11% |
| | 36014A04900892 | 164,41 | 32,19 | 19,58% |
| | 36014A04900894 | 231,23 | 78,62 | 34,00% |
| | 36014A04900895 | 401,95 | 400,58 | 99,66% |
| | 36014A04900911 | 504,06 | 320,50 | 63,58% |
| | 36014A04901343 | 9763,23 | 4184,54 | 42,86% |

| Plano Nº 0262A-0702 | Referencia Catastral | Superficie (m²) | Superficie Afectada (m²) | Porcentaxe Afectada |
|----------------------------|-----------------------------|-----------------------------------|--|----------------------------|
| | 36014A04901344 | 2511,56 | 1037,40 | 41,30% |
| | 36014A04901346 | 610,68 | 392,50 | 64,27% |
| | 36014A04901627 | 499,53 | 286,38 | 57,33% |
| | 36014A04901628 | 237,54 | 237,54 | 100,00% |
| | 36014A04901629 | 451,79 | 451,79 | 100,00% |

| Plano Nº 0262A-0801 | Referencia Catastral | Superficie (m ²) | Superficie Afectada (m ²) | Porcentaxe Afectada |
|----------------------------|----------------------|------------------------------|---------------------------------------|---------------------|
| | 000403700NG66E | 56,30 | 56,30 | 100,00% |
| | 000505400NG66E | 114,06 | 114,06 | 100,00% |
| | 0005073N0NG66E | 63,00 | 63,00 | 100,00% |
| | 000603900NG66F | 104,58 | 104,58 | 100,00% |
| | 000606000NG66F | 85,04 | 85,04 | 100,00% |
| | 001005900NG66E | 167,94 | 167,94 | 100,00% |
| | 001500600NG66G | 97,84 | 97,84 | 100,00% |
| | 001601800NG66H | 168,65 | 81,18 | 48,13% |
| | 001601900NG66H | 160,50 | 160,50 | 100,00% |
| | 002505800NG66G | 123,50 | 123,50 | 100,00% |
| | 36014A00500233 | 1758,64 | 1533,80 | 87,21% |
| | 36014A00500239 | 392,12 | 52,76 | 13,45% |
| | 36014A00500242 | 4997,09 | 742,96 | 14,87% |
| | 36014A00500243 | 5123,90 | 720,13 | 14,05% |
| | 36014A00500261 | 332,26 | 135,96 | 40,92% |
| | 36014A00500263 | 859,33 | 714,95 | 83,20% |
| | 36014A00500265 | 1019,10 | 979,46 | 96,11% |
| | 36014A00500266 | 351,95 | 351,95 | 100,00% |
| | 36014A00500271 | 424,38 | 31,21 | 7,35% |
| | 36014A00500272 | 453,58 | 273,39 | 60,27% |
| | 36014A00500273 | 361,45 | 361,45 | 100,00% |
| | 36014A00500274 | 465,67 | 465,67 | 100,00% |
| | 36014A00500381 | 1287,97 | 542,98 | 42,16% |
| | 36014A00500382 | 1370,54 | 1358,59 | 99,13% |
| | 36014A00500383 | 414,08 | 414,08 | 100,00% |
| | 36014A00500384 | 441,85 | 424,74 | 96,13% |
| | 36014A00500385 | 930,75 | 785,36 | 84,38% |
| | 36014A00500386 | 724,68 | 192,12 | 26,51% |
| | 36014A00500420 | 1007,11 | 961,36 | 95,46% |
| | 36014A00500421 | 1072,32 | 688,96 | 64,25% |
| | 36014A00500422 | 277,59 | 277,59 | 100,00% |
| | 36014A00500423 | 231,18 | 231,18 | 100,00% |
| | 36014A00500424 | 275,90 | 275,90 | 100,00% |
| | 36014A00500425 | 603,40 | 176,89 | 29,32% |
| | 36014A00500431 | 1017,33 | 107,24 | 10,54% |
| | 36014A00500445 | 3001,91 | 1549,13 | 51,60% |
| | 36014A00600008 | 271,64 | 270,05 | 99,42% |
| | 36014A00600009 | 540,57 | 540,57 | 100,00% |
| | 36014A00600010 | 1208,45 | 1165,14 | 96,42% |
| | 36014A00600011 | 489,81 | 279,86 | 57,14% |
| | 36014A00600014 | 96,83 | 93,85 | 96,92% |
| | 36014A00600015 | 362,70 | 302,72 | 83,46% |
| | 36014A00600017 | 762,76 | 601,71 | 78,89% |
| | 36014A00600018 | 803,68 | 800,17 | 99,56% |
| | 36014A00600019 | 1135,03 | 1134,86 | 99,99% |

| Plano Nº 0262A-0801 | Referencia Catastral | Superficie (m ²) | Superficie Afectada (m ²) | Porcentaxe Afectada |
|----------------------------|----------------------|------------------------------|---------------------------------------|---------------------|
| | 36014A00600021 | 254,58 | 109,91 | 43,17% |
| | 36014A00600023 | 2632,30 | 477,93 | 18,16% |
| | 36014A00600026 | 519,81 | 368,67 | 70,92% |
| | 36014A00600028 | 920,22 | 458,11 | 49,78% |
| | 36014A00600029 | 1061,02 | 552,59 | 52,08% |
| | 36014A00600031 | 893,92 | 596,92 | 66,78% |
| | 36014A00600032 | 680,57 | 256,94 | 37,75% |
| | 36014A00600033 | 949,31 | 167,01 | 17,59% |
| | 36014A00600038 | 686,74 | 34,97 | 5,09% |
| | 36014A00600040 | 118,81 | 118,81 | 100,00% |
| | 36014A00600041 | 220,50 | 220,50 | 100,00% |
| | 36014A00600042 | 185,01 | 50,65 | 27,38% |
| | 36014A00600043 | 291,61 | 46,25 | 15,86% |
| | 36014A00600066 | 14209,28 | 1448,30 | 10,19% |
| | 36014A00600073 | 710,92 | 407,55 | 57,33% |
| | 36014A00600074 | 1067,40 | 1021,79 | 95,73% |
| | 36014A00600075 | 557,49 | 557,49 | 100,00% |
| | 36014A00600076 | 1284,56 | 807,40 | 62,85% |
| | 36014A00600077 | 5412,25 | 1712,16 | 31,63% |
| | 36014A00600084 | 6950,38 | 4507,28 | 64,85% |
| | 36014A00600085 | 1745,19 | 651,15 | 37,31% |
| | 36014A00600091 | 2135,41 | 2135,41 | 100,00% |
| | 36014A00600092 | 4298,91 | 1208,82 | 28,12% |
| | 36014A00600096 | 370,94 | 232,19 | 62,59% |
| | 36014A00600097 | 264,18 | 264,18 | 100,00% |
| | 36014A00600098 | 275,61 | 255,91 | 92,85% |
| | 36014A00600099 | 232,42 | 137,69 | 59,24% |
| | 36014A00600100 | 435,77 | 77,74 | 17,84% |
| | 36014A00600104 | 3536,49 | 1255,96 | 35,51% |
| | 36014A00600109 | 2340,85 | 1552,19 | 66,31% |
| | 36014A00600110 | 462,74 | 439,36 | 94,95% |
| | 36014A00600111 | 209,47 | 209,47 | 100,00% |
| | 36014A00600112 | 301,44 | 301,44 | 100,00% |
| | 36014A00600114 | 699,78 | 192,27 | 27,48% |
| | 36014A00600126 | 526,89 | 82,11 | 15,58% |
| | 36014A00600127 | 579,60 | 84,37 | 14,56% |
| | 36014A00600128 | 7659,91 | 3653,98 | 47,70% |
| | 36014A00600132 | 874,94 | 277,56 | 31,72% |
| | 36014A00600133 | 2253,65 | 1634,66 | 72,53% |
| | 36014A00600134 | 10187,18 | 223,50 | 2,19% |
| | 36014A00600136 | 289,28 | 289,28 | 100,00% |
| | 36014A00600137 | 831,22 | 831,22 | 100,00% |
| | 36014A00600140 | 52,17 | 52,17 | 100,00% |
| | 36014A00600141 | 327,66 | 327,66 | 100,00% |
| | 36014A00600143 | 1323,08 | 1323,08 | 100,00% |

| Plano Nº 0262A-0801 | Referencia Catastral | Superficie (m ²) | Superficie Afectada (m ²) | Porcentaxe Afectada |
|----------------------------|----------------------|------------------------------|---------------------------------------|---------------------|
| | 36014A00600144 | 1245,64 | 1245,64 | 100,00% |
| | 36014A00600146 | 2188,99 | 1597,20 | 72,97% |
| | 36014A00600148 | 1159,09 | 840,59 | 72,52% |
| | 36014A00600150 | 2341,93 | 1434,25 | 61,24% |
| | 36014A00600155 | 299,49 | 41,58 | 13,88% |
| | 36014A00600156 | 435,57 | 307,38 | 70,57% |
| | 36014A00600164 | 2187,05 | 80,40 | 3,68% |
| | 36014A00600165 | 946,36 | 856,99 | 90,56% |
| | 36014A00600166 | 615,47 | 562,45 | 91,39% |
| | 36014A00600167 | 833,46 | 833,46 | 100,00% |
| | 36014A00600168 | 1467,74 | 1257,69 | 85,69% |
| | 36014A00600169 | 1112,55 | 1068,43 | 96,03% |
| | 36014A00600170 | 1460,45 | 938,08 | 64,23% |
| | 36014A00600171 | 2666,99 | 871,25 | 32,67% |
| | 36014A00600172 | 1501,08 | 1289,90 | 85,93% |
| | 36014A00600174 | 3236,89 | 464,26 | 14,34% |
| | 36014A00600176 | 1160,45 | 781,17 | 67,32% |
| | 36014A00600177 | 1044,21 | 746,68 | 71,51% |
| | 36014A00600179 | 741,35 | 565,50 | 76,28% |
| | 36014A00600181 | 2458,46 | 1935,65 | 78,73% |
| | 36014A00600182 | 1744,22 | 1185,06 | 67,94% |
| | 36014A00600183 | 1978,48 | 1228,49 | 62,09% |
| | 36014A00600184 | 1420,15 | 370,41 | 26,08% |
| | 36014A00600203 | 3930,35 | 1618,93 | 41,19% |
| | 36014A00600208 | 342,96 | 337,99 | 98,55% |
| | 36014A00600214 | 1628,67 | 129,21 | 7,93% |
| | 36014A00600217 | 73,47 | 73,47 | 100,00% |
| | 36014A00600257 | 446,42 | 29,74 | 6,66% |
| | 36014A00600258 | 519,36 | 178,12 | 34,30% |
| | 36014A00600260 | 591,84 | 178,27 | 30,12% |
| | 36014A00600262 | 769,52 | 133,12 | 17,30% |
| | 36014A00600265 | 1893,24 | 1569,20 | 82,88% |
| | 36014A00600268 | 1007,14 | 978,90 | 97,20% |
| | 36014A00600280 | 24632,00 | 8870,37 | 36,01% |
| | 36014A00600283 | 171,20 | 171,20 | 100,00% |
| | 36014A00600284 | 99,77 | 99,77 | 100,00% |
| | 36014A00600285 | 1099,35 | 1099,35 | 100,00% |
| | 36014A00600366 | 3180,83 | 39,52 | 1,24% |
| | 36014A00600368 | 1729,86 | 286,18 | 16,54% |
| | 36014A00600385 | 72,91 | 72,91 | 100,00% |
| | 36014A00600392 | 4610,45 | 2412,74 | 52,33% |
| | 36014A00600393 | 434,39 | 269,48 | 62,04% |
| | 36014A00600394 | 2005,24 | 704,36 | 35,13% |
| | 36014A00600395 | 2357,60 | 1403,69 | 59,54% |
| | 36014A00600396 | 4109,13 | 1351,97 | 32,90% |

| Plano Nº 0262A-0801 | Referencia Catastral | Superficie (m ²) | Superficie Afectada (m ²) | Porcentaxe Afectada |
|----------------------------|----------------------|------------------------------|---------------------------------------|---------------------|
| | 36014A00600397 | 2823,89 | 1355,27 | 47,99% |
| | 36014A00600399 | 1631,22 | 880,96 | 54,01% |
| | 36014A00600400 | 707,88 | 212,72 | 30,05% |
| | 36014A00600401 | 795,10 | 795,10 | 100,00% |
| | 36014A00600402 | 3262,87 | 826,79 | 25,34% |
| | 36014A00600406 | 425,82 | 254,50 | 59,77% |
| | 36014A00600407 | 874,90 | 102,03 | 11,66% |
| | 36014A00600409 | 3871,46 | 583,86 | 15,08% |
| | 36014A00600410 | 695,59 | 692,77 | 99,59% |
| | 36014A00600414 | 570,20 | 60,63 | 10,63% |
| | 36014A00600415 | 442,30 | 82,69 | 18,69% |
| | 36014A00600416 | 682,74 | 131,16 | 19,21% |
| | 36014A00600417 | 1018,39 | 78,16 | 7,67% |
| | 36014A00600418 | 567,11 | 141,20 | 24,90% |
| | 36014A00600419 | 666,46 | 100,96 | 15,15% |
| | 36014A00600420 | 388,16 | 123,26 | 31,75% |
| | 36014A00600421 | 544,53 | 225,19 | 41,35% |
| | 36014A00600422 | 580,50 | 580,50 | 100,00% |
| | 36014A00600423 | 1400,33 | 793,50 | 56,67% |
| | 36014A00600424 | 773,56 | 77,00 | 9,95% |
| | 36014A00600425 | 2393,75 | 209,63 | 8,76% |
| | 36014A00600426 | 622,87 | 107,03 | 17,18% |
| | 36014A00600427 | 1141,47 | 184,80 | 16,19% |
| | 36014A00600428 | 1402,43 | 61,91 | 4,41% |
| | 36014A00600436 | 708,03 | 11,71 | 1,65% |
| | 36014A00600437 | 1462,59 | 99,28 | 6,79% |
| | 36014A00600438 | 3451,55 | 2790,58 | 80,85% |
| | 36014A00600439 | 763,40 | 754,71 | 98,86% |
| | 36014A00600440 | 112,15 | 112,15 | 100,00% |
| | 36014A00600441 | 1358,68 | 812,34 | 59,79% |
| | 36014A00600442 | 1437,65 | 626,68 | 43,59% |
| | 36014A00600443 | 1287,16 | 470,66 | 36,57% |
| | 36014A00600444 | 1911,03 | 778,07 | 40,71% |
| | 36014A00600448 | 10920,05 | 4805,47 | 44,01% |
| | 36014A00600449 | 1290,53 | 621,33 | 48,15% |
| | 36014A00600450 | 420,80 | 420,80 | 100,00% |
| | 36014A00600451 | 718,52 | 718,52 | 100,00% |
| | 36014A00600452 | 978,91 | 978,91 | 100,00% |
| | 36014A00600453 | 1303,94 | 1303,94 | 100,00% |
| | 36014A00600454 | 856,38 | 856,38 | 100,00% |
| | 36014A00600455 | 1621,30 | 395,37 | 24,39% |
| | 36014A00600456 | 652,78 | 652,78 | 100,00% |
| | 36014A00600457 | 2043,28 | 1073,61 | 52,54% |
| | 36014A00600458 | 335,90 | 271,13 | 80,72% |
| | 36014A00600461 | 819,59 | 655,98 | 80,04% |

| Plano Nº 0262A-0801 | Referencia Catastral | Superficie (m ²) | Superficie Afectada (m ²) | Porcentaxe Afectada |
|----------------------------|----------------------|------------------------------|---------------------------------------|---------------------|
| | 36014A00600465 | 54,11 | 54,11 | 100,00% |
| | 36014A00600467 | 1336,34 | 121,96 | 9,13% |
| | 36014A00600469 | 14,63 | 14,63 | 100,00% |
| | 36014A00700009 | 3483,22 | 729,71 | 20,95% |
| | 36014A00700022 | 2499,85 | 808,32 | 32,33% |
| | 36014A00700023 | 171,36 | 171,36 | 100,00% |
| | 36014A00700024 | 581,40 | 581,40 | 100,00% |
| | 36014A00700025 | 944,71 | 944,71 | 100,00% |
| | 36014A00700026 | 843,79 | 843,79 | 100,00% |
| | 36014A00700028 | 398,73 | 395,88 | 99,28% |
| | 36014A00700029 | 1629,17 | 1507,05 | 92,50% |
| | 36014A00700030 | 1589,21 | 329,12 | 20,71% |
| | 36014A00700042 | 291,14 | 94,51 | 32,46% |
| | 36014A00700043 | 786,29 | 427,68 | 54,39% |
| | 36014A00700044 | 701,95 | 701,95 | 100,00% |
| | 36014A00700045 | 156,97 | 156,97 | 100,00% |
| | 36014A00700046 | 374,89 | 374,89 | 100,00% |
| | 36014A00700047 | 818,84 | 818,84 | 100,00% |
| | 36014A00700049 | 340,03 | 340,03 | 100,00% |
| | 36014A00700050 | 1493,09 | 321,99 | 21,57% |
| | 36014A00700052 | 1003,75 | 317,18 | 31,60% |
| | 36014A00700098 | 1703,17 | 17,96 | 1,05% |
| | 36014A00700106 | 1505,06 | 314,65 | 20,91% |
| | 36014A00700107 | 385,72 | 385,72 | 100,00% |
| | 36014A00700108 | 490,03 | 490,03 | 100,00% |
| | 36014A00700109 | 234,21 | 165,41 | 70,63% |
| | 36014A00700110 | 835,37 | 831,63 | 99,55% |
| | 36014A00700111 | 595,83 | 483,23 | 81,10% |
| | 36014A00700112 | 370,58 | 276,51 | 74,62% |
| | 36014A00700113 | 642,44 | 137,97 | 21,48% |
| | 36014A00700114 | 838,76 | 145,12 | 17,30% |
| | 36014A00700115 | 598,61 | 258,02 | 43,10% |
| | 36014A00700116 | 411,32 | 156,11 | 37,95% |
| | 36014A00700117 | 597,49 | 597,49 | 100,00% |
| | 36014A00700118 | 818,61 | 691,13 | 84,43% |
| | 36014A00700119 | 859,52 | 451,15 | 52,49% |
| | 36014A00700120 | 297,02 | 121,66 | 40,96% |
| | 36014A00700121 | 357,45 | 61,98 | 17,34% |
| | 36014A00700166 | 996,70 | 995,95 | 99,93% |
| | 36014A00700167 | 600,09 | 599,32 | 99,87% |
| | 36014A00700168 | 334,20 | 258,20 | 77,26% |
| | 36014A00700169 | 888,50 | 110,04 | 12,38% |
| | 36014A00700175 | 390,14 | 81,37 | 20,86% |
| | 36014A00700176 | 663,58 | 469,11 | 70,69% |
| | 36014A00700185 | 513,49 | 341,62 | 66,53% |

| Plano Nº 0262A-0801 | Referencia Catastral | Superficie (m ²) | Superficie Afectada (m ²) | Porcentaxe Afectada |
|----------------------------|----------------------|------------------------------|---------------------------------------|---------------------|
| | 36014A00700193 | 882,79 | 882,79 | 100,00% |
| | 36014A00800315 | 667,94 | 175,87 | 26,33% |
| | 36014A00800316 | 1538,03 | 619,24 | 40,26% |
| | 36014A00800317 | 1538,85 | 1069,17 | 69,48% |
| | 36014A00800319 | 1024,51 | 769,46 | 75,11% |
| | 36014A00800320 | 1564,82 | 1070,53 | 68,41% |
| | 36014A00800321 | 1013,35 | 948,78 | 93,63% |
| | 36014A00800322 | 3750,69 | 2647,54 | 70,59% |
| | 36014A00800325 | 480,58 | 134,91 | 28,07% |
| | 36014A00800449 | 48598,91 | 336,05 | 0,69% |
| | 36014A00800463 | 456,81 | 115,82 | 25,35% |
| | 36014A01600085 | 2011,41 | 359,09 | 17,85% |
| | 36014A01600086 | 1302,69 | 1302,65 | 100,00% |
| | 36014A01600089 | 454,45 | 454,45 | 100,00% |
| | 36014A01600090 | 205,11 | 205,11 | 100,00% |
| | 36014A01600091 | 474,47 | 474,47 | 100,00% |
| | 36014A01600092 | 1019,66 | 1019,66 | 100,00% |
| | 36014A01600093 | 1948,43 | 1948,43 | 100,00% |
| | 36014A01600096 | 892,40 | 813,30 | 91,14% |
| | 36014A01600097 | 505,22 | 400,42 | 79,26% |
| | 36014A01600098 | 1093,91 | 919,70 | 84,07% |
| | 36014A01600101 | 139,44 | 139,44 | 100,00% |
| | 36014A01600103 | 1557,87 | 1148,76 | 73,74% |
| | 36014A01600106 | 1555,46 | 826,06 | 53,11% |
| | 36014A01600107 | 157,00 | 157,00 | 100,00% |
| | 36014A01600109 | 226,07 | 89,52 | 39,60% |
| | 36014A01600112 | 254,20 | 87,81 | 34,54% |
| | 36014A01600113 | 745,37 | 6,63 | 0,89% |
| | 36014A01600117 | 1545,73 | 1464,73 | 94,76% |
| | 36014A01600120 | 370,34 | 370,34 | 100,00% |
| | 36014A01600121 | 864,06 | 864,06 | 100,00% |
| | 36014A01600123 | 348,98 | 276,67 | 79,28% |
| | 36014A01600124 | 282,95 | 197,85 | 69,92% |
| | 36014A01600125 | 204,82 | 150,45 | 73,45% |
| | 36014A01600126 | 280,92 | 177,91 | 63,33% |
| | 36014A01600127 | 734,05 | 734,05 | 100,00% |
| | 36014A01600128 | 350,99 | 350,99 | 100,00% |
| | 36014A01600129 | 267,27 | 267,27 | 100,00% |
| | 36014A01600130 | 152,56 | 152,56 | 100,00% |
| | 36014A01600131 | 448,09 | 448,09 | 100,00% |
| | 36014A01600132 | 275,83 | 275,83 | 100,00% |
| | 36014A01600133 | 231,10 | 231,10 | 100,00% |
| | 36014A01600134 | 1762,56 | 1587,05 | 90,04% |
| | 36014A01600135 | 3635,80 | 1236,34 | 34,00% |
| | 36014A01600140 | 1387,99 | 130,66 | 9,41% |

| Plano Nº 0262A-0801 | Referencia Catastral | Superficie (m ²) | Superficie Afectada (m ²) | Porcentaxe Afectada |
|----------------------------|----------------------|------------------------------|---------------------------------------|---------------------|
| | 36014A01600143 | 855,34 | 855,34 | 100,00% |
| | 36014A01600144 | 700,81 | 700,10 | 99,90% |
| | 36014A01600145 | 639,51 | 607,65 | 95,02% |
| | 36014A01600146 | 653,94 | 653,94 | 100,00% |
| | 36014A01600147 | 1211,50 | 1211,50 | 100,00% |
| | 36014A01600148 | 1239,48 | 388,65 | 31,36% |
| | 36014A01600157 | 2194,42 | 273,20 | 12,45% |
| | 36014A01600165 | 1850,33 | 254,58 | 13,76% |
| | 36014A01600167 | 3480,79 | 1592,74 | 45,76% |
| | 36014A01600348 | 1290,44 | 1290,44 | 100,00% |
| | 36014A01600350 | 1101,74 | 1101,74 | 100,00% |
| | 36014A01600351 | 1514,08 | 1514,08 | 100,00% |
| | 36014A01600352 | 2204,59 | 2204,59 | 100,00% |
| | 36014A01600353 | 2189,30 | 1951,74 | 89,15% |
| | 36014A01600354 | 829,27 | 609,77 | 73,53% |
| | 36014A01600355 | 544,84 | 398,13 | 73,07% |
| | 36014A01600356 | 744,68 | 548,92 | 73,71% |
| | 36014A01600357 | 2584,25 | 1370,50 | 53,03% |
| | 36014A01600363 | 220,63 | 109,69 | 49,72% |
| | 36014A01600366 | 172,94 | 149,53 | 86,47% |
| | 36014A01600367 | 582,60 | 233,67 | 40,11% |
| | 36014A01600368 | 1459,23 | 98,40 | 6,74% |
| | 36014A01600437 | 2985,63 | 2016,40 | 67,54% |
| | 36014A01600459 | 1851,77 | 597,28 | 32,25% |
| | 36014A01600460 | 198,20 | 126,20 | 63,67% |
| | 36014A01600461 | 390,46 | 340,09 | 87,10% |
| | 36014A01600462 | 137,17 | 51,51 | 37,55% |
| | 36014A01600463 | 88,96 | 48,36 | 54,36% |
| | 36014A01600464 | 113,80 | 70,78 | 62,20% |
| | 36014A01600465 | 420,61 | 420,61 | 100,00% |
| | 36014A01600466 | 117,09 | 117,09 | 100,00% |
| | 36014A01600467 | 319,04 | 319,04 | 100,00% |
| | 36014A01600468 | 215,35 | 212,35 | 98,60% |
| | 36014A01600469 | 104,77 | 104,77 | 100,00% |
| | 36014A01600470 | 189,57 | 189,57 | 100,00% |
| | 36014A01600471 | 144,01 | 144,01 | 100,00% |
| | 36014A01600472 | 108,74 | 108,74 | 100,00% |
| | 36014A01600473 | 482,88 | 412,76 | 85,48% |
| | 36014A01600475 | 1299,68 | 552,92 | 42,54% |
| | 36014A01600476 | 272,23 | 105,00 | 38,57% |
| | 36014A01600477 | 225,09 | 225,09 | 100,00% |
| | 36014A01600478 | 794,82 | 249,49 | 31,39% |
| | 36014A01600479 | 160,20 | 160,20 | 100,00% |
| | 36014A01600480 | 308,60 | 308,60 | 100,00% |
| | 36014A01600481 | 749,19 | 151,91 | 20,28% |

| Plano Nº 0262A-0801 | Referencia Catastral | Superficie (m ²) | Superficie Afectada (m ²) | Porcentaxe Afectada |
|----------------------------|----------------------|------------------------------|---------------------------------------|---------------------|
| | 36014A01600482 | 819,25 | 535,06 | 65,31% |
| | 36014A01600483 | 98,95 | 81,70 | 82,57% |
| | 36014A01600484 | 117,86 | 102,63 | 87,07% |
| | 36014A01600485 | 131,65 | 113,08 | 85,90% |
| | 36014A01600486 | 101,33 | 86,69 | 85,55% |
| | 36014A01600487 | 147,63 | 122,61 | 83,06% |
| | 36014A01600488 | 176,40 | 151,12 | 85,67% |
| | 36014A01600489 | 627,88 | 475,43 | 75,72% |
| | 36014A01600490 | 49,71 | 49,71 | 100,00% |
| | 36014A01600491 | 84,73 | 84,73 | 100,00% |
| | 36014A01600492 | 151,14 | 151,14 | 100,00% |
| | 36014A01600493 | 41,58 | 41,58 | 100,00% |
| | 36014A01600494 | 40,48 | 40,48 | 100,00% |
| | 36014A01600495 | 101,49 | 101,49 | 100,00% |
| | 36014A01600496 | 274,34 | 274,34 | 100,00% |
| | 36014A01600497 | 104,50 | 104,50 | 100,00% |
| | 36014A01600498 | 238,70 | 238,70 | 100,00% |
| | 36014A01600500 | 38,56 | 38,56 | 100,00% |
| | 36014A01600501 | 102,34 | 102,34 | 100,00% |
| | 36014A01600502 | 80,83 | 80,83 | 100,00% |
| | 36014A01600503 | 59,15 | 59,15 | 100,00% |
| | 36014A01600504 | 197,98 | 68,61 | 34,65% |
| | 36014A01600505 | 237,06 | 159,05 | 67,09% |
| | 36014A01600506 | 43,11 | 43,11 | 100,00% |
| | 36014A01600507 | 154,95 | 154,95 | 100,00% |
| | 36014A01600508 | 110,01 | 87,72 | 79,74% |
| | 36014A01600512 | 851,57 | 110,99 | 13,03% |
| | 36014A01600538 | 476,94 | 188,06 | 39,43% |
| | 36014A01600539 | 379,09 | 161,10 | 42,50% |
| | 36014A01600540 | 384,02 | 384,02 | 100,00% |
| | 36014A01600541 | 414,65 | 414,65 | 100,00% |
| | 36014A01600542 | 615,03 | 615,03 | 100,00% |
| | 36014A01600544 | 857,58 | 447,86 | 52,22% |
| | 36014A01600582 | 341,08 | 165,85 | 48,63% |
| | 36014A01600583 | 1258,38 | 600,56 | 47,72% |
| | 36014A01600585 | 401,45 | 371,58 | 92,56% |
| | 36014A01600586 | 258,55 | 258,55 | 100,00% |
| | 36014A01600587 | 130,49 | 130,49 | 100,00% |
| | 36014A01600588 | 68,58 | 68,58 | 100,00% |
| | 36014A01600589 | 196,10 | 196,10 | 100,00% |
| | 36014A01600590 | 187,28 | 187,28 | 100,00% |
| | 36014A01600591 | 274,02 | 274,02 | 100,00% |
| | 36014A01600593 | 611,04 | 611,04 | 100,00% |
| | 36014A01600594 | 353,92 | 353,92 | 100,00% |
| | 36014A01600595 | 697,03 | 697,03 | 100,00% |

| Plano Nº 0262A-0801 | Referencia Catastral | Superficie (m ²) | Superficie Afectada (m ²) | Porcentaxe Afectada |
|----------------------------|----------------------|------------------------------|---------------------------------------|---------------------|
| | 36014A01600603 | 1532,27 | 416,51 | 27,18% |
| | 36014A01600605 | 402,10 | 388,69 | 96,67% |
| | 36014A01600607 | 332,25 | 323,92 | 97,49% |
| | 36014A01600609 | 251,77 | 251,18 | 99,76% |
| | 36014A01600610 | 309,08 | 5,45 | 1,76% |
| | 36014A01600611 | 728,55 | 338,75 | 46,50% |
| | 36014A01600613 | 974,71 | 805,71 | 82,66% |
| | 36014A01600615 | 472,79 | 382,87 | 80,98% |
| | 36014A01600616 | 472,47 | 391,02 | 82,76% |
| | 36014A01600618 | 394,53 | 271,60 | 68,84% |
| | 36014A01600619 | 425,98 | 347,04 | 81,47% |
| | 36014A01600620 | 445,36 | 318,92 | 71,61% |
| | 36014A01600621 | 489,53 | 452,89 | 92,51% |
| | 36014A01600642 | 647,25 | 647,25 | 100,00% |
| | 36014A01600643 | 213,45 | 213,45 | 100,00% |
| | 36014A01600647 | 452,26 | 452,26 | 100,00% |
| | 36014A01600649 | 1174,24 | 1174,24 | 100,00% |
| | 36014A01600652 | 1137,57 | 1137,57 | 100,00% |
| | 36014A01600653 | 630,80 | 630,80 | 100,00% |
| | 36014A01600654 | 247,22 | 247,22 | 100,00% |
| | 36014A01600655 | 286,01 | 285,41 | 99,79% |
| | 36014A01600656 | 392,52 | 322,09 | 82,06% |
| | 36014A01600657 | 675,98 | 118,17 | 17,48% |
| | 36014A01600660 | 408,73 | 208,01 | 50,89% |
| | 36014A01600662 | 1356,98 | 268,74 | 19,80% |
| | 36014A01600663 | 1271,13 | 292,57 | 23,02% |
| | 36014A01600670 | 1726,50 | 392,18 | 22,72% |
| | 36014A01600673 | 158,62 | 158,62 | 100,00% |
| | 36014A01600674 | 93,60 | 93,60 | 100,00% |
| | 36014A01600675 | 116,54 | 116,54 | 100,00% |
| | 36014A01600676 | 195,81 | 195,81 | 100,00% |
| | 36014A01600752 | 1359,76 | 560,93 | 41,25% |
| | 36014A01600766 | 1287,99 | 516,76 | 40,12% |
| | 36014A01600767 | 1188,58 | 123,53 | 10,39% |
| | 36014A01600768 | 109,68 | 109,68 | 100,00% |
| | 36014A01600769 | 184,30 | 184,30 | 100,00% |
| | 36014A01600770 | 280,16 | 21,83 | 7,79% |
| | 36014A01600777 | 502,06 | 5,33 | 1,06% |
| | 36014A01600778 | 1269,29 | 80,48 | 6,34% |
| | 36014A01600784 | 390,92 | 141,07 | 36,09% |
| | 36014A01600785 | 970,86 | 197,52 | 20,35% |
| | 36014A01600786 | 1123,90 | 280,19 | 24,93% |
| | 36014A01600787 | 963,20 | 315,85 | 32,79% |
| | 36014A01600788 | 180,22 | 180,22 | 100,00% |
| | 36014A01600789 | 369,91 | 369,91 | 100,00% |

| Plano Nº 0262A-0801 | Referencia Catastral | Superficie (m ²) | Superficie Afectada (m ²) | Porcentaxe Afectada |
|----------------------------|----------------------|------------------------------|---------------------------------------|---------------------|
| | 36014A01600790 | 321,97 | 321,97 | 100,00% |
| | 36014A01600791 | 1738,20 | 1086,30 | 62,50% |
| | 36014A01600795 | 229,77 | 229,77 | 100,00% |
| | 36014A01600796 | 432,63 | 432,63 | 100,00% |
| | 36014A01600797 | 259,94 | 259,94 | 100,00% |
| | 36014A01600798 | 342,29 | 342,29 | 100,00% |
| | 36014A01600799 | 224,92 | 224,92 | 100,00% |
| | 36014A01600800 | 187,35 | 187,35 | 100,00% |
| | 36014A01600801 | 2989,44 | 1830,83 | 61,24% |
| | 36014A01600802 | 384,45 | 384,45 | 100,00% |
| | 36014A01600803 | 436,35 | 52,21 | 11,97% |
| | 36014A01600805 | 1176,09 | 503,85 | 42,84% |
| | 36014A01600873 | 534,90 | 88,92 | 16,62% |
| | 36014A01600875 | 1130,97 | 561,18 | 49,62% |
| | 36014A01600878 | 376,28 | 175,17 | 46,55% |
| | 36014A01600950 | 311,37 | 171,54 | 55,09% |
| | 36014A01600951 | 65,55 | 65,55 | 100,00% |
| | 36014A01600952 | 49,32 | 49,32 | 100,00% |
| | 36014A01600953 | 443,77 | 443,72 | 99,99% |
| | 36014A01600961 | 256,08 | 32,41 | 12,66% |
| | 36014A01600962 | 416,25 | 74,98 | 18,01% |
| | 36014A01600963 | 1034,93 | 184,51 | 17,83% |
| | 36014A01600964 | 1431,64 | 105,88 | 7,40% |
| | 36014A01600980 | 306,44 | 158,99 | 51,88% |
| | 36014A01600981 | 1316,02 | 1313,00 | 99,77% |
| | 36014A01600982 | 182,46 | 182,46 | 100,00% |
| | 36014A01600985 | 131,28 | 51,87 | 39,51% |
| | 36014A01600986 | 70,64 | 16,48 | 23,33% |
| | 36014A01600987 | 215,94 | 11,72 | 5,43% |
| | 36014A01600993 | 936,25 | 936,25 | 100,00% |
| | 36014A01601001 | 229,12 | 229,12 | 100,00% |
| | 36014A01601003 | 429,01 | 429,01 | 100,00% |
| | 36014A01601004 | 21,90 | 21,90 | 100,00% |
| | 36014A01601005 | 150,96 | 150,96 | 100,00% |
| | 36014A01601006 | 368,49 | 368,49 | 100,00% |
| | 36014A01601007 | 73,23 | 73,23 | 100,00% |
| | 36014A01601008 | 829,46 | 829,46 | 100,00% |
| | 36014A01601009 | 33,28 | 33,28 | 100,00% |
| | 36014A01601010 | 1050,78 | 681,66 | 64,87% |
| | 36014A01601011 | 444,76 | 430,75 | 96,85% |
| | 36014A01601012 | 545,18 | 545,18 | 100,00% |
| | 36014A01601013 | 1019,90 | 1019,90 | 100,00% |
| | 36014A01601014 | 1141,91 | 7,26 | 0,64% |
| | 36014A01601015 | 1554,98 | 95,01 | 6,11% |
| | 36014A01601016 | 1238,59 | 127,40 | 10,29% |

| Plano Nº 0262A-0801 | Referencia Catastral | Superficie (m ²) | Superficie Afectada (m ²) | Porcentaxe Afectada |
|----------------------------|----------------------|------------------------------|---------------------------------------|---------------------|
| | 36014A01601045 | 49,14 | 49,14 | 100,00% |
| | 36014A01601046 | 34,39 | 34,39 | 100,00% |
| | 36014A01601047 | 59,96 | 46,08 | 76,84% |
| | 36014A01601048 | 122,58 | 122,58 | 100,00% |
| | 36014A01601049 | 115,90 | 115,90 | 100,00% |
| | 36014A01601127 | 432,57 | 432,57 | 100,00% |
| | 36014A01601128 | 196,80 | 196,80 | 100,00% |
| | 36014A01601129 | 609,81 | 609,81 | 100,00% |
| | 36014A01601130 | 829,33 | 331,06 | 39,92% |
| | 36014A01601131 | 722,28 | 79,52 | 11,01% |
| | 36014A01601190 | 88,12 | 67,33 | 76,41% |
| | 36014A01601192 | 1457,20 | 507,62 | 34,84% |
| | 36014A01601197 | 197,77 | 197,77 | 100,00% |
| | 36014A01601198 | 134,08 | 134,08 | 100,00% |
| | 36014A01601199 | 97,42 | 39,41 | 40,45% |
| | 36014A01601200 | 80,44 | 35,69 | 44,36% |
| | 36014A01601201 | 95,33 | 95,33 | 100,00% |
| | 36014A01601202 | 2421,60 | 2421,60 | 100,00% |
| | 36014A01601203 | 393,10 | 378,65 | 96,32% |
| | 36014A01601204 | 140,25 | 140,25 | 100,00% |
| | 36014A01601205 | 290,89 | 290,89 | 100,00% |
| | 36014A01601206 | 284,88 | 97,10 | 34,09% |
| | 36014A01601207 | 1202,77 | 364,22 | 30,28% |
| | 36014A01601209 | 619,23 | 61,06 | 9,86% |
| | 36014A01601210 | 234,98 | 38,54 | 16,40% |
| | 36014A01601375 | 2174,53 | 1770,29 | 81,41% |
| | 36014A01601376 | 385,11 | 219,63 | 57,03% |
| | 36014A01601377 | 573,80 | 152,36 | 26,55% |
| | 36014A01601378 | 153,12 | 153,12 | 100,00% |
| | 36014A01601379 | 328,83 | 22,55 | 6,86% |
| | 36014A01601380 | 164,91 | 42,94 | 26,04% |
| | 36014A01601381 | 243,02 | 62,83 | 25,86% |
| | 36014A01601384 | 436,16 | 146,49 | 33,59% |
| | 36014A01601386 | 123,51 | 70,95 | 57,45% |
| | 36014A01601387 | 260,39 | 176,09 | 67,63% |
| | 36014A01601389 | 191,05 | 21,18 | 11,08% |
| | 36014A01601390 | 292,42 | 40,52 | 13,86% |
| | 36014A01601392 | 487,52 | 37,27 | 7,64% |
| | 36014A01601394 | 441,55 | 36,60 | 8,29% |
| | 36014A01601395 | 486,60 | 65,56 | 13,47% |
| | 36014A01601396 | 733,96 | 179,09 | 24,40% |
| | 36014A01601397 | 1500,09 | 521,60 | 34,77% |
| | 36014A01601398 | 183,21 | 89,61 | 48,91% |
| | 36014A01601399 | 396,01 | 114,56 | 28,93% |
| | 36014A01601400 | 473,65 | 152,86 | 32,27% |

| Plano Nº 0262A-0801 | Referencia Catastral | Superficie (m ²) | Superficie Afectada (m ²) | Porcentaje Afectada |
|----------------------------|----------------------|------------------------------|---------------------------------------|---------------------|
| | 36014A01601401 | 2762,43 | 1336,51 | 48,38% |
| | 36014A01601402 | 414,93 | 194,46 | 46,87% |
| | 36014A01601412 | 503,77 | 139,25 | 27,64% |
| | 36014A01601413 | 59,85 | 59,85 | 100,00% |
| | 36014A01601414 | 63,69 | 63,69 | 100,00% |
| | 36014A01601415 | 683,98 | 683,98 | 100,00% |
| | 36014A01601416 | 197,36 | 197,36 | 100,00% |
| | 36014A01601417 | 39,98 | 39,98 | 100,00% |
| | 36014A01601418 | 65,41 | 65,41 | 100,00% |
| | 36014A01601419 | 108,10 | 24,44 | 22,61% |
| | 36014A01601420 | 174,51 | 61,04 | 34,98% |
| | 36014A01601421 | 230,62 | 81,69 | 35,42% |
| | 36014A01601422 | 200,29 | 61,39 | 30,65% |
| | 36014A01601423 | 177,21 | 177,21 | 100,00% |
| | 36014A01601424 | 331,44 | 331,44 | 100,00% |
| | 36014A01601425 | 301,19 | 72,98 | 24,23% |
| | 36014A01601426 | 264,05 | 86,86 | 32,90% |
| | 36014A01601427 | 49,39 | 49,39 | 100,00% |
| | 36014A01601429 | 467,87 | 455,40 | 97,33% |
| | 36014A01601430 | 196,11 | 196,11 | 100,00% |
| | 36014A01601432 | 392,83 | 392,83 | 100,00% |
| | 36014A01601433 | 435,13 | 435,13 | 100,00% |
| | 36014A01601434 | 232,60 | 232,60 | 100,00% |
| | 36014A01601435 | 64,26 | 64,26 | 100,00% |
| | 36014A01601436 | 1304,43 | 165,91 | 12,72% |
| | 36014A01601437 | 149,04 | 144,16 | 96,73% |
| | 36014A01601438 | 1361,56 | 1261,69 | 92,66% |
| | 36014A01601439 | 185,75 | 47,46 | 25,55% |
| | 36014A01601440 | 209,08 | 111,15 | 53,16% |
| | 36014A01601441 | 251,28 | 230,63 | 91,78% |
| | 36014A01601442 | 304,57 | 304,57 | 100,00% |
| | 36014A01601443 | 597,09 | 214,98 | 36,00% |
| | 36014A01601444 | 217,88 | 52,33 | 24,02% |
| | 36014A01601445 | 272,83 | 272,83 | 100,00% |
| | 36014A01601446 | 225,56 | 220,22 | 97,63% |
| | 36014A01601447 | 242,89 | 17,95 | 7,39% |
| | 36014A01601448 | 414,48 | 81,00 | 19,54% |
| | 36014A01601520 | 110,08 | 38,64 | 35,10% |
| | 36014A01602090 | 649,53 | 252,70 | 38,90% |
| | 36014A01602103 | 682,41 | 338,51 | 49,60% |
| | 36014A01602104 | 88,89 | 77,46 | 87,14% |
| | 36014A01700189 | 4899,46 | 4897,38 | 99,96% |
| | 36014A01700195 | 3330,88 | 334,92 | 10,05% |
| | 36014A01700196 | 5233,78 | 1890,02 | 36,11% |
| | 36014A01700198 | 2724,86 | 525,66 | 19,29% |

| Plano Nº 0262A-0801 | Referencia Catastral | Superficie (m ²) | Superficie Afectada (m ²) | Porcentaxe Afectada |
|----------------------------|----------------------|------------------------------|---------------------------------------|---------------------|
| | 36014A01700199 | 3250,73 | 524,10 | 16,12% |
| | 36014A01700212 | 651,33 | 284,26 | 43,64% |
| | 36014A01700213 | 402,68 | 401,54 | 99,72% |
| | 36014A01700214 | 2278,15 | 1194,97 | 52,45% |
| | 36014A01700219 | 694,95 | 694,95 | 100,00% |
| | 36014A01700220 | 193,85 | 193,85 | 100,00% |
| | 36014A01700221 | 615,85 | 274,16 | 44,52% |
| | 36014A01700222 | 2241,49 | 462,74 | 20,64% |
| | 36014A01700252 | 2223,25 | 1881,68 | 84,64% |
| | 36014A01700256 | 4470,04 | 1876,51 | 41,98% |
| | 36014A01700266 | 346,47 | 256,91 | 74,15% |
| | 36014A01700268 | 5837,10 | 139,74 | 2,39% |
| | 36014A01700273 | 2724,60 | 2451,34 | 89,97% |
| | 36014A01700275 | 337,54 | 149,60 | 44,32% |
| | 36014A01700276 | 1621,09 | 543,38 | 33,52% |
| | 36014A01700277 | 331,80 | 137,23 | 41,36% |
| | 36014A01700286 | 1952,58 | 1276,62 | 65,38% |
| | 36014A01700519 | 6395,22 | 2203,70 | 34,46% |
| | 36014A01700555 | 5445,62 | 887,73 | 16,30% |
| | 36014A01700572 | 41662,06 | 13956,36 | 33,50% |
| | 36014A01700578 | 269166,95 | 19012,39 | 7,06% |
| | 36014A01700581 | 6310,74 | 6279,95 | 99,51% |
| | 36014A01700585 | 20269,85 | 11836,85 | 58,40% |
| | 36014A01700717 | 4218,87 | 1489,87 | 35,31% |
| | 36014A01700719 | 4407,69 | 3463,33 | 78,57% |
| | 36014A01700720 | 3968,78 | 2184,02 | 55,03% |
| | 36014A01700722 | 4841,55 | 2604,79 | 53,80% |
| | 36014A01700723 | 167,60 | 167,60 | 100,00% |
| | 36014A01700724 | 400,11 | 400,11 | 100,00% |
| | 36014A01700725 | 2536,28 | 1059,34 | 41,77% |
| | 36014A01700726 | 277,92 | 277,92 | 100,00% |
| | 36014A01700727 | 209,59 | 209,59 | 100,00% |
| | 36014A01700728 | 1705,53 | 680,86 | 39,92% |
| | 36014A01700729 | 1602,73 | 638,74 | 39,85% |
| | 36014A01700733 | 322,19 | 322,19 | 100,00% |
| | 36014A01700735 | 139,58 | 139,58 | 100,00% |
| | 36014A01700736 | 112,36 | 112,36 | 100,00% |
| | 36014A01700737 | 307,60 | 307,60 | 100,00% |
| | 36014A01700750 | 4192,07 | 670,25 | 15,99% |
| | 36014A01700832 | 1474,22 | 523,64 | 35,52% |
| | 36014A01700833 | 863,18 | 543,70 | 62,99% |
| | 36014A01700834 | 649,61 | 487,68 | 75,07% |
| | 36014A01700835 | 1311,95 | 1129,00 | 86,06% |
| | 36014A01700836 | 528,22 | 455,89 | 86,31% |
| | 36014A01700837 | 363,76 | 323,52 | 88,94% |

| Plano Nº 0262A-0801 | Referencia Catastral | Superficie (m ²) | Superficie Afectada (m ²) | Porcentaxe Afectada |
|----------------------------|----------------------|------------------------------|---------------------------------------|---------------------|
| | 36014A01700838 | 1255,67 | 1075,75 | 85,67% |
| | 36014A01700839 | 483,28 | 266,94 | 55,23% |
| | 36014A01700840 | 1396,04 | 973,84 | 69,76% |
| | 36014A01700841 | 929,86 | 929,86 | 100,00% |
| | 36014A01700842 | 2913,56 | 1120,17 | 38,45% |
| | 36014A01700844 | 1887,95 | 1876,76 | 99,41% |
| | 36014A01700845 | 479,37 | 419,64 | 87,54% |
| | 36014A01700846 | 210,95 | 52,64 | 24,96% |
| | 36014A01700848 | 210,38 | 32,79 | 15,59% |
| | 36014A01700850 | 177,32 | 17,20 | 9,70% |
| | 36014A01700901 | 711,49 | 711,49 | 100,00% |
| | 36014A01700902 | 635,42 | 502,60 | 79,10% |
| | 36014A01700903 | 1969,02 | 406,41 | 20,64% |
| | 36014A01700904 | 610,87 | 610,87 | 100,00% |
| | 36014A01700965 | 719,34 | 366,98 | 51,02% |
| | 36014A01700966 | 965,77 | 304,96 | 31,58% |
| | 36014A01700967 | 1033,45 | 286,83 | 27,75% |
| | 36014A01700968 | 964,51 | 69,37 | 7,19% |
| | 36014A01701001 | 3922,22 | 917,84 | 23,40% |
| | 36014A01701003 | 686,94 | 274,29 | 39,93% |
| | 36014A01701004 | 617,68 | 262,58 | 42,51% |
| | 36014A01701005 | 738,06 | 236,94 | 32,10% |
| | 36014A01701006 | 2624,54 | 2623,35 | 99,95% |
| | 36014A01701007 | 1420,74 | 616,46 | 43,39% |
| | 36014A01701008 | 2183,17 | 312,42 | 14,31% |
| | 36014A01701009 | 1353,25 | 983,76 | 72,70% |
| | 36014A01701010 | 444,59 | 444,59 | 100,00% |
| | 36014A01701011 | 1377,48 | 1377,48 | 100,00% |
| | 36014A01701062 | 2199,10 | 179,97 | 8,18% |
| | 36014A01701063 | 435,07 | 117,43 | 26,99% |
| | 36014A01701104 | 7320,57 | 1483,15 | 20,26% |
| | 36014A01701105 | 1002,96 | 338,71 | 33,77% |
| | 36014A01701106 | 402,57 | 402,57 | 100,00% |
| | 36014A01701114 | 199,47 | 49,43 | 24,78% |
| | 36014A01701115 | 711,18 | 389,32 | 54,74% |
| | 36014A01701133 | 11904,38 | 1302,88 | 10,94% |
| | 36014A01701134 | 2470,01 | 2469,87 | 99,99% |
| | 36014A01701135 | 247,50 | 247,50 | 100,00% |
| | 36014A01701141 | 1672,70 | 366,80 | 21,93% |
| | 36014A01701142 | 4199,17 | 1930,26 | 45,97% |
| | 36014A01701144 | 6648,28 | 3427,40 | 51,55% |
| | 36014A01701145 | 62422,73 | 30096,82 | 48,21% |
| | 36014A01701147 | 9824,20 | 4340,00 | 44,18% |
| | 36014A01701148 | 813,81 | 813,81 | 100,00% |
| | 36014A01701154 | 277,03 | 216,33 | 78,09% |

| Plano Nº 0262A-0801 | Referencia Catastral | Superficie (m ²) | Superficie Afectada (m ²) | Porcentaxe Afectada |
|----------------------------|----------------------|------------------------------|---------------------------------------|---------------------|
| | 36014A01701162 | 2678,64 | 528,36 | 19,73% |
| | 36014A01701163 | 2392,28 | 1548,20 | 64,72% |
| | 36014A01701164 | 1854,12 | 1854,12 | 100,00% |
| | 36014A01701166 | 4113,45 | 855,99 | 20,81% |
| | 36014A01701167 | 987,45 | 987,45 | 100,00% |
| | 36014A01701170 | 580,82 | 580,82 | 100,00% |
| | 36014A01706005 | 500,28 | 500,28 | 100,00% |
| | 36014A01800001 | 20836,90 | 14322,42 | 68,74% |
| | 36014A01800002 | 360,83 | 334,51 | 92,70% |
| | 36014A01800003 | 1569,80 | 496,68 | 31,64% |
| | 36014A01800020 | 327,82 | 127,35 | 38,85% |
| | 36014A01800039 | 496,96 | 10,52 | 2,12% |
| | 36014A01800041 | 893,73 | 646,22 | 72,31% |
| | 36014A01800046 | 271,27 | 204,52 | 75,40% |
| | 36014A01800066 | 256,93 | 79,30 | 30,86% |
| | 36014A01800068 | 159,81 | 93,63 | 58,58% |
| | 36014A01800069 | 97,66 | 56,39 | 57,74% |
| | 36014A01800070 | 201,81 | 201,81 | 100,00% |
| | 36014A01800071 | 124,89 | 124,89 | 100,00% |
| | 36014A01800072 | 43,83 | 43,83 | 100,00% |
| | 36014A01800073 | 27,07 | 27,02 | 99,81% |
| | 36014A01800074 | 118,65 | 86,10 | 72,56% |
| | 36014A01800075 | 107,90 | 53,20 | 49,30% |
| | 36014A01800076 | 168,17 | 168,17 | 100,00% |
| | 36014A01800077 | 84,35 | 84,35 | 100,00% |
| | 36014A01800078 | 428,69 | 423,67 | 98,83% |
| | 36014A01800079 | 82,14 | 82,14 | 100,00% |
| | 36014A01800080 | 33,86 | 33,86 | 100,00% |
| | 36014A01800081 | 43,98 | 43,98 | 100,00% |
| | 36014A01800082 | 58,10 | 58,10 | 100,00% |
| | 36014A01800083 | 156,41 | 152,37 | 97,41% |
| | 36014A01800084 | 1229,74 | 959,12 | 77,99% |
| | 36014A01800088 | 290,30 | 22,26 | 7,67% |
| | 36014A01800089 | 212,28 | 75,51 | 35,57% |
| | 36014A01800101 | 230,77 | 5,38 | 2,33% |
| | 36014A01800102 | 217,94 | 199,67 | 91,62% |
| | 36014A01800103 | 57,14 | 57,14 | 100,00% |
| | 36014A01800104 | 168,51 | 168,51 | 100,00% |
| | 36014A01800105 | 57,78 | 57,78 | 100,00% |
| | 36014A01800106 | 50,04 | 50,04 | 100,00% |
| | 36014A01800107 | 302,84 | 167,70 | 55,37% |
| | 36014A01800108 | 148,22 | 8,83 | 5,95% |
| | 36014A01800115 | 532,73 | 490,00 | 91,98% |
| | 36014A01800116 | 345,49 | 130,41 | 37,75% |
| | 36014A01800117 | 350,20 | 8,89 | 2,54% |

| Plano Nº 0262A-0801 | Referencia Catastral | Superficie (m ²) | Superficie Afectada (m ²) | Porcentaje Afectada |
|----------------------------|----------------------|------------------------------|---------------------------------------|---------------------|
| | 36014A01800122 | 91,20 | 25,00 | 27,41% |
| | 36014A01800123 | 440,35 | 372,54 | 84,60% |
| | 36014A01800124 | 210,82 | 210,82 | 100,00% |
| | 36014A01800125 | 58,06 | 58,06 | 100,00% |
| | 36014A01800126 | 258,91 | 258,91 | 100,00% |
| | 36014A01800127 | 572,32 | 572,32 | 100,00% |
| | 36014A01800128 | 188,66 | 188,66 | 100,00% |
| | 36014A01800129 | 619,60 | 619,60 | 100,00% |
| | 36014A01800130 | 112,84 | 83,44 | 73,94% |
| | 36014A01800132 | 69,31 | 48,33 | 69,72% |
| | 36014A01800135 | 57,71 | 19,35 | 33,54% |
| | 36014A01800136 | 156,50 | 152,59 | 97,51% |
| | 36014A01800137 | 192,47 | 192,47 | 100,00% |
| | 36014A01800138 | 220,76 | 220,76 | 100,00% |
| | 36014A01800139 | 218,68 | 218,68 | 100,00% |
| | 36014A01800140 | 196,26 | 196,26 | 100,00% |
| | 36014A01800141 | 892,90 | 892,49 | 99,95% |
| | 36014A01800142 | 85,04 | 85,04 | 100,00% |
| | 36014A01800143 | 86,61 | 86,61 | 100,00% |
| | 36014A01800144 | 609,80 | 440,18 | 72,18% |
| | 36014A01800149 | 181,50 | 38,91 | 21,44% |
| | 36014A01800170 | 6427,99 | 1600,71 | 24,90% |
| | 36014A01800175 | 479,94 | 215,71 | 44,95% |
| | 36014A01800178 | 119,02 | 56,46 | 47,44% |
| | 36014A01800179 | 57,84 | 20,98 | 36,28% |
| | 36014A01800180 | 612,25 | 566,38 | 92,51% |
| | 36014A01800181 | 325,93 | 325,93 | 100,00% |
| | 36014A01800182 | 649,95 | 649,94 | 100,00% |
| | 36014A01800183 | 58,07 | 58,07 | 100,00% |
| | 36014A01800184 | 597,17 | 597,17 | 100,00% |
| | 36014A01800185 | 174,92 | 174,92 | 100,00% |
| | 36014A01800186 | 183,62 | 181,35 | 98,77% |
| | 36014A01800187 | 620,74 | 586,77 | 94,53% |
| | 36014A01800188 | 144,21 | 87,75 | 60,85% |
| | 36014A01800189 | 540,38 | 31,37 | 5,80% |
| | 36014A01800190 | 97,98 | 31,47 | 32,11% |
| | 36014A01800191 | 215,54 | 117,40 | 54,47% |
| | 36014A01800192 | 244,55 | 138,03 | 56,44% |
| | 36014A01800218 | 672,46 | 161,81 | 24,06% |
| | 36014A01800229 | 455,14 | 83,01 | 18,24% |
| | 36014A01800230 | 200,01 | 168,45 | 84,22% |
| | 36014A01800231 | 226,84 | 226,84 | 100,00% |
| | 36014A01800232 | 506,49 | 506,49 | 100,00% |
| | 36014A01800233 | 247,16 | 246,69 | 99,81% |
| | 36014A01800234 | 271,14 | 58,18 | 21,46% |

| Plano Nº 0262A-0801 | Referencia Catastral | Superficie (m ²) | Superficie Afectada (m ²) | Porcentaje Afectada |
|----------------------------|----------------------|------------------------------|---------------------------------------|---------------------|
| | 36014A01800235 | 584,88 | 22,34 | 3,82% |
| | 36014A01800236 | 380,04 | 275,16 | 72,40% |
| | 36014A01800237 | 303,80 | 282,97 | 93,14% |
| | 36014A01800238 | 385,61 | 385,61 | 100,00% |
| | 36014A01800239 | 336,57 | 336,57 | 100,00% |
| | 36014A01800241 | 61,46 | 34,28 | 55,77% |
| | 36014A01800243 | 175,62 | 28,08 | 15,99% |
| | 36014A01800244 | 422,09 | 246,44 | 58,39% |
| | 36014A01800245 | 174,37 | 139,26 | 79,87% |
| | 36014A01800246 | 351,04 | 338,05 | 96,30% |
| | 36014A01800247 | 241,11 | 241,11 | 100,00% |
| | 36014A01800248 | 74,74 | 74,74 | 100,00% |
| | 36014A01800249 | 125,82 | 83,64 | 66,47% |
| | 36014A01800250 | 380,71 | 314,43 | 82,59% |
| | 36014A01800251 | 109,41 | 109,41 | 100,00% |
| | 36014A01800252 | 172,19 | 58,77 | 34,13% |
| | 36014A01800253 | 300,01 | 300,01 | 100,00% |
| | 36014A01800310 | 1292,27 | 548,75 | 42,46% |
| | 36014A01800312 | 294,48 | 98,66 | 33,50% |
| | 36014A01800315 | 439,53 | 275,11 | 62,59% |
| | 36014A01800316 | 247,91 | 244,10 | 98,46% |
| | 36014A01800317 | 1923,86 | 779,23 | 40,50% |
| | 36014A01800319 | 780,24 | 780,24 | 100,00% |
| | 36014A01800320 | 375,82 | 375,82 | 100,00% |
| | 36014A01800321 | 307,03 | 89,46 | 29,14% |
| | 36014A01800322 | 358,13 | 244,34 | 68,23% |
| | 36014A01800323 | 151,88 | 151,88 | 100,00% |
| | 36014A01800324 | 294,61 | 290,93 | 98,75% |
| | 36014A01800325 | 207,11 | 207,11 | 100,00% |
| | 36014A01800326 | 624,90 | 624,90 | 100,00% |
| | 36014A01800328 | 426,34 | 426,34 | 100,00% |
| | 36014A01800329 | 779,19 | 598,61 | 76,82% |
| | 36014A01800330 | 234,10 | 234,10 | 100,00% |
| | 36014A01800331 | 221,01 | 221,01 | 100,00% |
| | 36014A01800333 | 1822,61 | 478,05 | 26,23% |
| | 36014A01800343 | 698,43 | 88,36 | 12,65% |
| | 36014A01800344 | 542,89 | 542,89 | 100,00% |
| | 36014A01800381 | 77022,67 | 13300,99 | 17,27% |
| | 36014A01800386 | 26257,47 | 808,27 | 3,08% |
| | 36014A01800430 | 31127,29 | 11201,17 | 35,99% |
| | 36014A01800434 | 6672,93 | 1852,98 | 27,77% |
| | 36014A01800437 | 117023,39 | 10982,89 | 9,39% |
| | 36014A01800438 | 177747,25 | 18626,66 | 10,48% |
| | 36014A01800439 | 7213,30 | 3410,90 | 47,29% |
| | 36014A01800443 | 530,14 | 530,14 | 100,00% |

| Plano Nº 0262A-0801 | Referencia Catastral | Superficie (m ²) | Superficie Afectada (m ²) | Porcentaxe Afectada |
|----------------------------|----------------------|------------------------------|---------------------------------------|---------------------|
| | 36014A01800444 | 233,71 | 233,71 | 100,00% |
| | 36014A01800445 | 733,98 | 733,98 | 100,00% |
| | 36014A01800448 | 341,66 | 110,23 | 32,26% |
| | 36014A01800449 | 135,75 | 120,07 | 88,45% |
| | 36014A01800450 | 144,41 | 117,24 | 81,19% |
| | 36014A01800451 | 472,98 | 472,98 | 100,00% |
| | 36014A01800452 | 848,11 | 88,77 | 10,47% |
| | 36014A01800453 | 746,89 | 236,40 | 31,65% |
| | 36014A01800454 | 601,04 | 229,08 | 38,11% |
| | 36014A01800459 | 526,26 | 231,09 | 43,91% |
| | 36014A01800460 | 1434,06 | 1266,65 | 88,33% |
| | 36014A01800461 | 747,45 | 474,40 | 63,47% |
| | 36014A01800462 | 331,22 | 331,22 | 100,00% |
| | 36014A01800463 | 805,98 | 245,75 | 30,49% |
| | 36014A01800474 | 1347,22 | 645,11 | 47,88% |
| | 36014A01800475 | 71,24 | 71,24 | 100,00% |
| | 36014A01800476 | 1089,95 | 1089,95 | 100,00% |
| | 36014A01800477 | 622,88 | 557,32 | 89,47% |
| | 36014A01800478 | 607,85 | 214,78 | 35,33% |
| | 36014A01800479 | 884,42 | 55,26 | 6,25% |
| | 36014A01800482 | 4184,36 | 2160,37 | 51,63% |
| | 36014A01800500 | 528,62 | 288,56 | 54,59% |
| | 36014A01800501 | 745,38 | 745,38 | 100,00% |
| | 36014A01800502 | 569,96 | 244,50 | 42,90% |
| | 36014A01800503 | 563,89 | 240,02 | 42,57% |
| | 36014A01800504 | 2376,40 | 368,17 | 15,49% |
| | 36014A01800537 | 2337,47 | 1521,93 | 65,11% |
| | 36014A01800576 | 1266,95 | 432,21 | 34,11% |
| | 36014A01800577 | 2299,44 | 1133,13 | 49,28% |
| | 36014A01800578 | 1197,22 | 698,30 | 58,33% |
| | 36014A01800591 | 2527,02 | 1440,78 | 57,02% |
| | 36014A01800592 | 1409,73 | 676,77 | 48,01% |
| | 36014A01800593 | 1435,78 | 1435,78 | 100,00% |
| | 36014A01800598 | 455,97 | 335,64 | 73,61% |
| | 36014A01800599 | 48,66 | 48,66 | 100,00% |
| | 36014A01800600 | 84,72 | 84,72 | 100,00% |
| | 36014A01800601 | 41,10 | 41,10 | 100,00% |
| | 36014A01800602 | 44,24 | 44,24 | 100,00% |
| | 36014A01800603 | 35,39 | 35,39 | 100,00% |
| | 36014A01800604 | 71,61 | 71,61 | 100,00% |
| | 36014A01800605 | 227,04 | 125,75 | 55,39% |
| | 36014A01800606 | 610,73 | 374,69 | 61,35% |
| | 36014A01800607 | 676,38 | 648,04 | 95,81% |
| | 36014A01800609 | 921,63 | 230,52 | 25,01% |
| | 36014A01800610 | 4203,61 | 2911,32 | 69,26% |

| Plano Nº 0262A-0801 | Referencia Catastral | Superficie (m ²) | Superficie Afectada (m ²) | Porcentaje Afectada |
|----------------------------|----------------------|------------------------------|---------------------------------------|---------------------|
| | 36014A01800612 | 84,23 | 84,23 | 100,00% |
| | 36014A01800615 | 14368,26 | 8327,61 | 57,96% |
| | 36014A01800616 | 114252,69 | 4824,28 | 4,22% |
| | 36014A01800623 | 465,55 | 110,47 | 23,73% |
| | 36014A01800636 | 91,10 | 91,10 | 100,00% |
| | 36014A01900001 | 345,51 | 155,25 | 44,93% |
| | 36014A01900002 | 3051,08 | 2639,88 | 86,52% |
| | 36014A01900003 | 803,70 | 25,43 | 3,16% |
| | 36014A01900019 | 447,49 | 77,68 | 17,36% |
| | 36014A01900022 | 341,76 | 20,11 | 5,89% |
| | 36014A01900030 | 382,10 | 290,40 | 76,00% |
| | 36014A01900031 | 797,58 | 785,38 | 98,47% |
| | 36014A01900032 | 260,68 | 260,68 | 100,00% |
| | 36014A01900035 | 73,00 | 54,52 | 74,68% |
| | 36014A01900036 | 63,83 | 47,31 | 74,12% |
| | 36014A01900037 | 347,63 | 209,87 | 60,37% |
| | 36014A01900038 | 646,09 | 646,09 | 100,00% |
| | 36014A01900039 | 99,63 | 99,63 | 100,00% |
| | 36014A01900040 | 25,23 | 25,23 | 100,00% |
| | 36014A01900041 | 64,03 | 64,03 | 100,00% |
| | 36014A01900042 | 68,16 | 68,16 | 100,00% |
| | 36014A01900043 | 185,03 | 185,03 | 100,00% |
| | 36014A01900044 | 333,03 | 333,03 | 100,00% |
| | 36014A01900045 | 220,31 | 220,31 | 100,00% |
| | 36014A01900046 | 138,90 | 138,90 | 100,00% |
| | 36014A01900047 | 58,65 | 58,65 | 100,00% |
| | 36014A01900048 | 70,01 | 70,01 | 100,00% |
| | 36014A01900049 | 36,42 | 36,42 | 100,00% |
| | 36014A01900050 | 791,42 | 791,42 | 100,00% |
| | 36014A01900051 | 172,05 | 172,05 | 100,00% |
| | 36014A01900052 | 199,64 | 199,64 | 100,00% |
| | 36014A01900053 | 119,75 | 119,75 | 100,00% |
| | 36014A01900054 | 312,51 | 312,51 | 100,00% |
| | 36014A01900055 | 98,55 | 98,55 | 100,00% |
| | 36014A01900056 | 96,78 | 96,78 | 100,00% |
| | 36014A01900057 | 901,55 | 837,89 | 92,94% |
| | 36014A01900058 | 377,06 | 377,06 | 100,00% |
| | 36014A01900059 | 119,88 | 119,88 | 100,00% |
| | 36014A01900060 | 121,60 | 118,75 | 97,66% |
| | 36014A01900061 | 138,41 | 87,95 | 63,54% |
| | 36014A01900062 | 232,88 | 46,63 | 20,02% |
| | 36014A01900063 | 177,29 | 54,40 | 30,68% |
| | 36014A01900067 | 143,72 | 106,51 | 74,11% |
| | 36014A01900078 | 707,45 | 70,81 | 10,01% |
| | 36014A01900110 | 4629,95 | 947,10 | 20,46% |

| Plano Nº 0262A-0801 | Referencia Catastral | Superficie (m ²) | Superficie Afectada (m ²) | Porcentaxe Afectada |
|----------------------------|----------------------|------------------------------|---------------------------------------|---------------------|
| | 36014A01900111 | 271,54 | 271,54 | 100,00% |
| | 36014A01900112 | 328,60 | 328,60 | 100,00% |
| | 36014A01900113 | 398,23 | 398,23 | 100,00% |
| | 36014A01900114 | 624,19 | 614,84 | 98,50% |
| | 36014A01900115 | 424,30 | 245,55 | 57,87% |
| | 36014A01900136 | 871,43 | 531,92 | 61,04% |
| | 36014A01900137 | 502,06 | 502,06 | 100,00% |
| | 36014A01900138 | 245,35 | 181,02 | 73,78% |
| | 36014A01900147 | 408,81 | 408,81 | 100,00% |
| | 36014A01900148 | 222,11 | 222,11 | 100,00% |
| | 36014A01900149 | 202,31 | 202,31 | 100,00% |
| | 36014A01900150 | 515,44 | 447,83 | 86,88% |
| | 36014A01900151 | 86,07 | 5,38 | 6,25% |
| | 36014A01900153 | 139,92 | 134,52 | 96,14% |
| | 36014A01900154 | 543,16 | 374,27 | 68,91% |
| | 36014A01900156 | 324,14 | 19,93 | 6,15% |
| | 36014A01900159 | 1874,89 | 86,44 | 4,61% |
| | 36014A01900193 | 742,02 | 711,46 | 95,88% |
| | 36014A01900194 | 824,87 | 791,94 | 96,01% |
| | 36014A01900195 | 320,03 | 215,72 | 67,41% |
| | 36014A01900196 | 1047,75 | 37,54 | 3,58% |
| | 36014A01900197 | 120,96 | 120,96 | 100,00% |
| | 36014A01900198 | 148,77 | 130,04 | 87,41% |
| | 36014A01900199 | 423,80 | 405,33 | 95,64% |
| | 36014A01900201 | 269,44 | 202,09 | 75,00% |
| | 36014A01900202 | 181,14 | 181,14 | 100,00% |
| | 36014A01900204 | 437,64 | 179,38 | 40,99% |
| | 36014A01900217 | 197,91 | 63,65 | 32,16% |
| | 36014A01900218 | 501,42 | 501,42 | 100,00% |
| | 36014A01900219 | 1052,72 | 714,62 | 67,88% |
| | 36014A01900220 | 456,38 | 214,86 | 47,08% |
| | 36014A01900221 | 254,41 | 206,60 | 81,21% |
| | 36014A01900222 | 480,99 | 480,99 | 100,00% |
| | 36014A01900223 | 359,10 | 359,10 | 100,00% |
| | 36014A01900224 | 404,96 | 313,21 | 77,34% |
| | 36014A01900225 | 654,98 | 582,82 | 88,98% |
| | 36014A01900227 | 625,89 | 297,05 | 47,46% |
| | 36014A01900228 | 49,94 | 49,94 | 100,00% |
| | 36014A01900229 | 93,29 | 93,29 | 100,00% |
| | 36014A01900238 | 14847,39 | 5466,49 | 36,82% |
| | 36014A01900245 | 146,73 | 58,04 | 39,55% |
| | 36014A01900246 | 703,92 | 549,95 | 78,13% |
| | 36014A01900247 | 166,77 | 166,77 | 100,00% |
| | 36014A01900248 | 220,15 | 220,15 | 100,00% |
| | 36014A01900249 | 163,43 | 163,43 | 100,00% |

| Plano Nº 0262A-0801 | Referencia Catastral | Superficie (m ²) | Superficie Afectada (m ²) | Porcentaxe Afectada |
|----------------------------|----------------------|------------------------------|---------------------------------------|---------------------|
| | 36014A01900250 | 1109,49 | 454,38 | 40,95% |
| | 36014A01900251 | 175,78 | 175,78 | 100,00% |
| | 36014A01900252 | 158,26 | 145,21 | 91,75% |
| | 36014A01900253 | 619,23 | 58,48 | 9,44% |
| | 36014A01900292 | 74,07 | 36,44 | 49,20% |
| | 36014A01900293 | 292,84 | 292,84 | 100,00% |
| | 36014A01900294 | 181,87 | 137,85 | 75,80% |
| | 36014A01900295 | 385,65 | 318,08 | 82,48% |
| | 36014A01900296 | 359,70 | 359,70 | 100,00% |
| | 36014A01900297 | 244,83 | 244,83 | 100,00% |
| | 36014A01900298 | 396,05 | 396,05 | 100,00% |
| | 36014A01900299 | 213,66 | 213,66 | 100,00% |
| | 36014A01900300 | 285,04 | 285,04 | 100,00% |
| | 36014A01900301 | 1643,98 | 861,18 | 52,38% |
| | 36014A01900302 | 146,13 | 135,25 | 92,56% |
| | 36014A01900303 | 93,76 | 5,03 | 5,36% |
| | 36014A01900305 | 272,50 | 34,24 | 12,56% |
| | 36014A01900306 | 289,22 | 125,05 | 43,24% |
| | 36014A01900307 | 345,40 | 142,05 | 41,13% |
| | 36014A01900308 | 125,13 | 122,43 | 97,84% |
| | 36014A01900309 | 1043,93 | 346,95 | 33,23% |
| | 36014A01900314 | 1710,33 | 275,09 | 16,08% |
| | 36014A01900315 | 1520,74 | 1169,94 | 76,93% |
| | 36014A01900316 | 109,24 | 109,24 | 100,00% |
| | 36014A01900317 | 78,46 | 78,46 | 100,00% |
| | 36014A01900318 | 41,12 | 41,12 | 100,00% |
| | 36014A01900327 | 1401,33 | 445,41 | 31,79% |
| | 36014A01900332 | 214,38 | 214,38 | 100,00% |
| | 36014A01900333 | 63,57 | 63,57 | 100,00% |
| | 36014A01900340 | 221,03 | 221,03 | 100,00% |
| | 36014A01900341 | 195,05 | 195,05 | 100,00% |
| | 36014A01900342 | 188,12 | 171,05 | 90,92% |
| | 36014A01900343 | 419,60 | 29,53 | 7,04% |
| | 36014A01900344 | 483,20 | 483,20 | 100,00% |
| | 36014A01900345 | 178,82 | 178,65 | 99,91% |
| | 36014A01900346 | 142,20 | 117,69 | 82,77% |
| | 36014A01900347 | 141,13 | 97,47 | 69,07% |
| | 36014A01900348 | 131,88 | 131,88 | 100,00% |
| | 36014A01900349 | 216,40 | 216,40 | 100,00% |
| | 36014A01900350 | 334,98 | 184,72 | 55,15% |
| | 36014A01900351 | 140,45 | 73,10 | 52,05% |
| | 36014A01900358 | 297,63 | 173,05 | 58,14% |
| | 36014A01900364 | 1863,52 | 578,31 | 31,03% |
| | 36014A01900380 | 181,50 | 181,50 | 100,00% |
| | 36014A01900381 | 82,02 | 82,02 | 100,00% |

| Plano Nº 0262A-0801 | Referencia Catastral | Superficie (m ²) | Superficie Afectada (m ²) | Porcentaje Afectada |
|----------------------------|----------------------|------------------------------|---------------------------------------|---------------------|
| | 36014A01900382 | 33,62 | 33,62 | 100,00% |
| | 36014A01900383 | 41,72 | 41,72 | 100,00% |
| | 36014A01900384 | 42,65 | 42,65 | 100,00% |
| | 36014A01900385 | 57,98 | 57,98 | 100,00% |
| | 36014A01900386 | 185,27 | 185,27 | 100,00% |
| | 36014A01900388 | 30,80 | 30,80 | 100,00% |
| | 36014A01900389 | 24,87 | 24,87 | 100,00% |
| | 36014A01900390 | 49,72 | 49,72 | 100,00% |
| | 36014A01900391 | 36,10 | 36,10 | 100,00% |
| | 36014A01900392 | 23,55 | 23,55 | 100,00% |
| | 36014A01900393 | 23,13 | 23,13 | 100,00% |
| | 36014A01900394 | 52,33 | 52,33 | 100,00% |
| | 36014A01900395 | 81,57 | 81,57 | 100,00% |
| | 36014A01900396 | 66,48 | 66,48 | 100,00% |
| | 36014A01900400 | 292,76 | 292,76 | 100,00% |
| | 36014A01900401 | 97,03 | 97,03 | 100,00% |
| | 36014A01900402 | 97,88 | 97,88 | 100,00% |
| | 36014A01900403 | 739,53 | 739,53 | 100,00% |
| | 36014A01900404 | 119,08 | 119,08 | 100,00% |
| | 36014A01900405 | 738,49 | 101,92 | 13,80% |
| | 36014A01900413 | 132,02 | 130,52 | 98,86% |
| | 36014A01900414 | 362,29 | 362,29 | 100,00% |
| | 36014A01900415 | 66,12 | 66,12 | 100,00% |
| | 36014A01900416 | 102,13 | 102,13 | 100,00% |
| | 36014A01900417 | 232,96 | 232,96 | 100,00% |
| | 36014A01900418 | 123,37 | 123,37 | 100,00% |
| | 36014A01900419 | 363,83 | 80,04 | 22,00% |
| | 36014A01901256 | 125985,88 | 332,99 | 0,26% |
| | 36014A01901263 | 63710,77 | 220,12 | 0,35% |
| | 36014A01901518 | 175,77 | 175,77 | 100,00% |
| | 36014A01901519 | 175,85 | 175,85 | 100,00% |
| | 36014A01901521 | 381,67 | 372,89 | 97,70% |
| | 36014A01901591 | 178,46 | 178,46 | 100,00% |
| | 36014A01901592 | 108,82 | 108,82 | 100,00% |
| | 36014A01901593 | 364,42 | 364,42 | 100,00% |
| | 36014A01901594 | 172,63 | 172,63 | 100,00% |
| | 36014A01901595 | 596,85 | 596,85 | 100,00% |
| | 36014A01901596 | 267,40 | 267,40 | 100,00% |
| | 36014A01901597 | 543,64 | 543,64 | 100,00% |
| | 36014A01901598 | 332,91 | 332,91 | 100,00% |
| | 36014A01901599 | 234,53 | 234,53 | 100,00% |
| | 36014A01901600 | 288,35 | 288,35 | 100,00% |
| | 36014A01901601 | 288,53 | 240,58 | 83,38% |
| | 36014A01901602 | 349,96 | 16,23 | 4,64% |
| | 36014A01901677 | 180,78 | 123,99 | 68,59% |

| Plano Nº 0262A-0801 | Referencia Catastral | Superficie (m ²) | Superficie Afectada (m ²) | Porcentaje Afectada |
|----------------------------|----------------------|------------------------------|---------------------------------------|---------------------|
| | 36014A02100674 | 14419,77 | 89,77 | 0,62% |
| | 36014A02101083 | 59337,22 | 1266,80 | 2,13% |
| | 36014A02400206 | 241461,42 | 835,68 | 0,35% |
| | 36014A02600057 | 6075,15 | 375,13 | 6,17% |
| | 36014A02600061 | 2136,19 | 367,04 | 17,18% |
| | 36014A02600065 | 272,38 | 272,38 | 100,00% |
| | 36014A02600066 | 715,60 | 572,33 | 79,98% |
| | 36014A02600087 | 3413,36 | 2912,78 | 85,33% |
| | 36014A02600091 | 1333,67 | 511,37 | 38,34% |
| | 36014A02600114 | 1408,46 | 183,88 | 13,06% |
| | 36014A02600115 | 428,66 | 245,90 | 57,36% |
| | 36014A02600121 | 3481,74 | 2993,32 | 85,97% |
| | 36014A02600122 | 769,93 | 159,79 | 20,75% |
| | 36014A02600123 | 113,80 | 113,80 | 100,00% |
| | 36014A02600124 | 1956,20 | 1320,94 | 67,53% |
| | 36014A02600127 | 3309,02 | 1600,11 | 48,36% |
| | 36014A02600132 | 4330,94 | 2633,04 | 60,80% |
| | 36014A02600134 | 861,19 | 273,52 | 31,76% |
| | 36014A02600135 | 641,84 | 641,84 | 100,00% |
| | 36014A02600136 | 2851,44 | 930,68 | 32,64% |
| | 36014A02600137 | 294,51 | 294,51 | 100,00% |
| | 36014A02600138 | 437,31 | 437,31 | 100,00% |
| | 36014A02600139 | 1005,20 | 1005,20 | 100,00% |
| | 36014A02600140 | 263,67 | 263,67 | 100,00% |
| | 36014A02600142 | 77,90 | 46,19 | 59,30% |
| | 36014A02600145 | 2153,83 | 821,74 | 38,15% |
| | 36014A02600147 | 410,08 | 17,06 | 4,16% |
| | 36014A02600148 | 369,93 | 269,80 | 72,93% |
| | 36014A02600149 | 355,17 | 355,17 | 100,00% |
| | 36014A02600151 | 46,69 | 46,69 | 100,00% |
| | 36014A02600152 | 393,82 | 393,82 | 100,00% |
| | 36014A02600153 | 428,95 | 415,19 | 96,79% |
| | 36014A02600155 | 1398,31 | 497,62 | 35,59% |
| | 36014A02600157 | 330,16 | 330,16 | 100,00% |
| | 36014A02600158 | 70,82 | 70,82 | 100,00% |
| | 36014A02600159 | 600,06 | 600,06 | 100,00% |
| | 36014A02600161 | 305,78 | 305,78 | 100,00% |
| | 36014A02600163 | 156,54 | 156,54 | 100,00% |
| | 36014A02600164 | 2340,16 | 654,83 | 27,98% |
| | 36014A02600167 | 834,74 | 533,15 | 63,87% |
| | 36014A02600168 | 553,36 | 43,31 | 7,83% |
| | 36014A02600169 | 383,14 | 383,14 | 100,00% |
| | 36014A02600171 | 50,17 | 48,75 | 97,17% |
| | 36014A02600172 | 53,75 | 30,14 | 56,07% |
| | 36014A02600173 | 55,32 | 13,06 | 23,60% |

| Plano Nº 0262A-0801 | Referencia Catastral | Superficie (m ²) | Superficie Afectada (m ²) | Porcentaxe Afectada |
|----------------------------|----------------------|------------------------------|---------------------------------------|---------------------|
| | 36014A02600175 | 1135,95 | 1110,76 | 97,78% |
| | 36014A02600178 | 2912,76 | 1462,38 | 50,21% |
| | 36014A02600181 | 1019,27 | 342,10 | 33,56% |
| | 36014A02600182 | 359,59 | 344,83 | 95,89% |
| | 36014A02600186 | 350,80 | 25,16 | 7,17% |
| | 36014A02600192 | 2044,83 | 1648,73 | 80,63% |
| | 36014A02600195 | 1138,69 | 1138,69 | 100,00% |
| | 36014A02600197 | 872,45 | 137,44 | 15,75% |
| | 36014A02600234 | 1185,10 | 120,15 | 10,14% |
| | 36014A02600237 | 724,96 | 626,73 | 86,45% |
| | 36014A02600238 | 59,95 | 59,95 | 100,00% |
| | 36014A02600239 | 128,52 | 127,84 | 99,48% |
| | 36014A02600240 | 333,77 | 333,77 | 100,00% |
| | 36014A02600241 | 130,31 | 130,31 | 100,00% |
| | 36014A02600243 | 86,11 | 86,11 | 100,00% |
| | 36014A02600244 | 258,16 | 134,62 | 52,15% |
| | 36014A02600245 | 237,79 | 93,31 | 39,24% |
| | 36014A02600246 | 306,78 | 306,78 | 100,00% |
| | 36014A02600247 | 266,79 | 266,79 | 100,00% |
| | 36014A02600248 | 421,02 | 421,02 | 100,00% |
| | 36014A02600249 | 1065,35 | 1065,35 | 100,00% |
| | 36014A02600253 | 440,34 | 143,25 | 32,53% |
| | 36014A02600254 | 42,07 | 38,85 | 92,34% |
| | 36014A02600259 | 80,24 | 80,24 | 100,00% |
| | 36014A02600260 | 3418,34 | 475,21 | 13,90% |
| | 36014A02600274 | 269,96 | 227,43 | 84,25% |
| | 36014A02600275 | 77,49 | 20,26 | 26,15% |
| | 36014A02600282 | 256,52 | 109,17 | 42,56% |
| | 36014A02600303 | 1038,52 | 159,39 | 15,35% |
| | 36014A02600306 | 1281,73 | 913,86 | 71,30% |
| | 36014A02600310 | 666,34 | 666,34 | 100,00% |
| | 36014A02600311 | 1764,90 | 1064,24 | 60,30% |
| | 36014A02600313 | 430,01 | 329,85 | 76,71% |
| | 36014A02600314 | 484,02 | 103,31 | 21,34% |
| | 36014A02600322 | 366,32 | 101,49 | 27,70% |
| | 36014A02600326 | 739,23 | 736,14 | 99,58% |
| | 36014A02600327 | 2403,44 | 2113,04 | 87,92% |
| | 36014A02600328 | 1137,20 | 700,38 | 61,59% |
| | 36014A02600334 | 369,83 | 369,83 | 100,00% |
| | 36014A02600336 | 591,54 | 591,54 | 100,00% |
| | 36014A02600337 | 527,93 | 527,93 | 100,00% |
| | 36014A02600338 | 430,03 | 430,03 | 100,00% |
| | 36014A02600339 | 1237,50 | 972,65 | 78,60% |
| | 36014A02600340 | 934,28 | 934,28 | 100,00% |
| | 36014A02600341 | 388,08 | 271,03 | 69,84% |

| Plano Nº 0262A-0801 | Referencia Catastral | Superficie (m ²) | Superficie Afectada (m ²) | Porcentaje Afectada |
|----------------------------|----------------------|------------------------------|---------------------------------------|---------------------|
| | 36014A02600342 | 4072,83 | 741,67 | 18,21% |
| | 36014A02600344 | 283,18 | 258,99 | 91,46% |
| | 36014A02600345 | 226,12 | 47,02 | 20,80% |
| | 36014A02600358 | 1065,65 | 361,93 | 33,96% |
| | 36014A02600359 | 1345,37 | 547,29 | 40,68% |
| | 36014A02600360 | 254,29 | 254,29 | 100,00% |
| | 36014A02600361 | 643,36 | 643,36 | 100,00% |
| | 36014A02600362 | 473,73 | 361,03 | 76,21% |
| | 36014A02600363 | 588,32 | 588,32 | 100,00% |
| | 36014A02600364 | 916,78 | 916,03 | 99,92% |
| | 36014A02600365 | 591,96 | 591,96 | 100,00% |
| | 36014A02600366 | 329,82 | 329,82 | 100,00% |
| | 36014A02600367 | 567,62 | 567,62 | 100,00% |
| | 36014A02600369 | 312,25 | 134,50 | 43,07% |
| | 36014A02600370 | 1140,37 | 1123,01 | 98,48% |
| | 36014A02600371 | 247,19 | 247,19 | 100,00% |
| | 36014A02600373 | 1038,99 | 1038,99 | 100,00% |
| | 36014A02600374 | 295,22 | 295,22 | 100,00% |
| | 36014A02600375 | 203,70 | 118,71 | 58,28% |
| | 36014A02600379 | 80,50 | 80,50 | 100,00% |
| | 36014A02600387 | 1542,89 | 200,53 | 13,00% |
| | 36014A02600388 | 705,59 | 420,51 | 59,60% |
| | 36014A02600389 | 276,48 | 252,18 | 91,21% |
| | 36014A02600390 | 300,74 | 116,36 | 38,69% |
| | 36014A02600415 | 302,24 | 32,37 | 10,71% |
| | 36014A02600417 | 37,81 | 35,34 | 93,48% |
| | 36014A02600418 | 189,48 | 189,48 | 100,00% |
| | 36014A02600419 | 607,45 | 328,87 | 54,14% |
| | 36014A02600420 | 122,61 | 122,61 | 100,00% |
| | 36014A02600421 | 167,74 | 167,74 | 100,00% |
| | 36014A02600423 | 873,83 | 873,72 | 99,99% |
| | 36014A02600429 | 1360,41 | 1018,69 | 74,88% |
| | 36014A02600430 | 689,07 | 689,07 | 100,00% |
| | 36014A02600432 | 424,65 | 424,65 | 100,00% |
| | 36014A02600433 | 199,43 | 199,11 | 99,84% |
| | 36014A02600434 | 124,19 | 30,85 | 24,84% |
| | 36014A02600437 | 298,82 | 118,01 | 39,49% |
| | 36014A02600439 | 697,52 | 577,58 | 82,80% |
| | 36014A02600440 | 2580,89 | 1336,55 | 51,79% |
| | 36014A02600442 | 202,05 | 53,09 | 26,27% |
| | 36014A02600443 | 2111,19 | 186,65 | 8,84% |
| | 36014A02600468 | 1763,65 | 359,15 | 20,36% |
| | 36014A02600516 | 2632,30 | 977,03 | 37,12% |
| | 36014A02600532 | 590,38 | 233,41 | 39,54% |
| | 36014A02600535 | 257,68 | 128,04 | 49,69% |

| Plano Nº 0262A-0801 | Referencia Catastral | Superficie (m ²) | Superficie Afectada (m ²) | Porcentaxe Afectada |
|----------------------------|----------------------|------------------------------|---------------------------------------|---------------------|
| | 36014A02600536 | 250,06 | 35,77 | 14,30% |
| | 36014A02600537 | 609,15 | 371,24 | 60,94% |
| | 36014A02600538 | 675,45 | 675,45 | 100,00% |
| | 36014A02600539 | 259,64 | 259,64 | 100,00% |
| | 36014A02600540 | 173,35 | 173,35 | 100,00% |
| | 36014A02600541 | 68,58 | 68,58 | 100,00% |
| | 36014A02600542 | 294,97 | 294,97 | 100,00% |
| | 36014A02600543 | 534,33 | 528,71 | 98,95% |
| | 36014A02600544 | 99,81 | 72,92 | 73,06% |
| | 36014A02600546 | 72,95 | 38,18 | 52,33% |
| | 36014A02600547 | 313,95 | 313,93 | 99,99% |
| | 36014A02600549 | 1440,86 | 1264,22 | 87,74% |
| | 36014A02600551 | 342,15 | 342,15 | 100,00% |
| | 36014A02600554 | 72,62 | 72,62 | 100,00% |
| | 36014A02600555 | 314,68 | 314,68 | 100,00% |
| | 36014A02600556 | 314,25 | 286,11 | 91,04% |
| | 36014A02600557 | 157,53 | 157,53 | 100,00% |
| | 36014A02600558 | 143,78 | 143,78 | 100,00% |
| | 36014A02600559 | 160,14 | 160,14 | 100,00% |
| | 36014A02600560 | 1654,24 | 419,43 | 25,35% |
| | 36014A02600561 | 464,05 | 463,65 | 99,91% |
| | 36014A02600562 | 110,46 | 110,46 | 100,00% |
| | 36014A02600565 | 69,79 | 54,38 | 77,92% |
| | 36014A02600566 | 351,76 | 156,08 | 44,37% |
| | 36014A02600577 | 1336,89 | 128,33 | 9,60% |
| | 36014A02600586 | 4099,01 | 2492,35 | 60,80% |
| | 36014A02600589 | 1780,54 | 20,66 | 1,16% |
| | 36014A02600592 | 155,07 | 49,39 | 31,85% |
| | 36014A02600593 | 122,98 | 68,72 | 55,88% |
| | 36014A02600594 | 440,89 | 440,89 | 100,00% |
| | 36014A02600595 | 1523,94 | 810,93 | 53,21% |
| | 36014A02600606 | 1421,59 | 633,51 | 44,56% |
| | 36014A02600607 | 405,89 | 405,89 | 100,00% |
| | 36014A02600608 | 1539,15 | 1539,04 | 99,99% |
| | 36014A02600609 | 985,80 | 569,01 | 57,72% |
| | 36014A02600615 | 428,10 | 32,92 | 7,69% |
| | 36014A02600616 | 227,17 | 184,94 | 81,41% |
| | 36014A02600617 | 233,81 | 218,27 | 93,35% |
| | 36014A02600618 | 523,26 | 523,26 | 100,00% |
| | 36014A02600619 | 387,27 | 163,57 | 42,24% |
| | 36014A02600620 | 284,03 | 284,03 | 100,00% |
| | 36014A02600621 | 229,49 | 229,49 | 100,00% |
| | 36014A02600622 | 91,33 | 91,33 | 100,00% |
| | 36014A02600623 | 73,65 | 73,65 | 100,00% |
| | 36014A02600624 | 263,01 | 263,01 | 100,00% |

| Plano Nº 0262A-0801 | Referencia Catastral | Superficie (m ²) | Superficie Afectada (m ²) | Porcentaje Afectada |
|----------------------------|----------------------|------------------------------|---------------------------------------|---------------------|
| | 36014A02600625 | 593,55 | 546,40 | 92,06% |
| | 36014A02600627 | 178,14 | 80,18 | 45,01% |
| | 36014A02600628 | 130,27 | 45,87 | 35,22% |
| | 36014A02600629 | 395,39 | 395,39 | 100,00% |
| | 36014A02600630 | 564,35 | 564,35 | 100,00% |
| | 36014A02600631 | 193,77 | 32,39 | 16,72% |
| | 36014A02600632 | 191,08 | 33,29 | 17,42% |
| | 36014A02600633 | 508,78 | 103,33 | 20,31% |
| | 36014A02600635 | 232,07 | 108,71 | 46,84% |
| | 36014A02600636 | 71,20 | 43,07 | 60,49% |
| | 36014A02600637 | 218,26 | 135,93 | 62,28% |
| | 36014A02600698 | 973,67 | 749,96 | 77,02% |
| | 36014A02600699 | 447,78 | 447,78 | 100,00% |
| | 36014A02600700 | 708,63 | 491,30 | 69,33% |
| | 36014A02600701 | 1645,41 | 382,42 | 23,24% |
| | 36014A02600702 | 71,99 | 71,99 | 100,00% |
| | 36014A02600703 | 97,09 | 95,35 | 98,21% |
| | 36014A02600704 | 64,14 | 17,35 | 27,06% |
| | 36014A02600705 | 225,26 | 58,88 | 26,14% |
| | 36014A02600712 | 867,09 | 591,08 | 68,17% |
| | 36014A02600713 | 1282,66 | 1171,24 | 91,31% |
| | 36014A02600714 | 95,39 | 95,39 | 100,00% |
| | 36014A02600715 | 101,95 | 101,95 | 100,00% |
| | 36014A02600716 | 165,34 | 165,34 | 100,00% |
| | 36014A02600717 | 51,13 | 51,13 | 100,00% |
| | 36014A02600718 | 80,27 | 80,27 | 100,00% |
| | 36014A02600719 | 123,48 | 123,48 | 100,00% |
| | 36014A02600720 | 112,21 | 112,21 | 100,00% |
| | 36014A02600721 | 295,12 | 186,58 | 63,22% |
| | 36014A02600722 | 234,29 | 41,40 | 17,67% |
| | 36014A02600723 | 520,74 | 7,16 | 1,38% |
| | 36014A02600725 | 127,23 | 112,30 | 88,26% |
| | 36014A02600727 | 123,70 | 123,70 | 100,00% |
| | 36014A02600728 | 40,57 | 35,65 | 87,87% |
| | 36014A02600738 | 2515,31 | 443,40 | 17,63% |
| | 36014A02600751 | 308,41 | 63,07 | 20,45% |
| | 36014A02600752 | 77,34 | 20,54 | 26,55% |
| | 36014A02600753 | 121,38 | 35,78 | 29,48% |
| | 36014A02600754 | 162,79 | 52,96 | 32,53% |
| | 36014A02600755 | 217,31 | 217,31 | 100,00% |
| | 36014A02600756 | 208,43 | 208,43 | 100,00% |
| | 36014A02600757 | 190,87 | 190,87 | 100,00% |
| | 36014A02600758 | 117,96 | 117,96 | 100,00% |
| | 36014A02600759 | 48,51 | 48,51 | 100,00% |
| | 36014A02600763 | 128,20 | 128,20 | 100,00% |

| Plano Nº 0262A-0801 | Referencia Catastral | Superficie (m ²) | Superficie Afectada (m ²) | Porcentaje Afectada |
|----------------------------|----------------------|------------------------------|---------------------------------------|---------------------|
| | 36014A02600764 | 145,88 | 145,88 | 100,00% |
| | 36014A02600765 | 87,57 | 87,57 | 100,00% |
| | 36014A02600766 | 61,57 | 61,57 | 100,00% |
| | 36014A02600767 | 168,26 | 168,26 | 100,00% |
| | 36014A02600768 | 48,88 | 48,88 | 100,00% |
| | 36014A02600769 | 32,60 | 32,60 | 100,00% |
| | 36014A02600771 | 102,81 | 102,81 | 100,00% |
| | 36014A02600772 | 100,60 | 100,60 | 100,00% |
| | 36014A02600773 | 183,70 | 183,70 | 100,00% |
| | 36014A02600774 | 46,04 | 46,04 | 100,00% |
| | 36014A02600775 | 115,45 | 115,45 | 100,00% |
| | 36014A02600778 | 170,18 | 170,18 | 100,00% |
| | 36014A02600779 | 103,13 | 103,13 | 100,00% |
| | 36014A02600780 | 110,98 | 110,98 | 100,00% |
| | 36014A02600781 | 213,43 | 59,51 | 27,88% |
| | 36014A02600783 | 54,50 | 30,47 | 55,90% |
| | 36014A02600784 | 87,26 | 27,76 | 31,82% |
| | 36014A02600785 | 62,07 | 23,51 | 37,87% |
| | 36014A02600786 | 150,50 | 54,51 | 36,22% |
| | 36014A02600787 | 90,68 | 90,68 | 100,00% |
| | 36014A02600788 | 34,48 | 34,48 | 100,00% |
| | 36014A02600789 | 69,25 | 69,21 | 99,95% |
| | 36014A02600790 | 332,12 | 25,25 | 7,60% |
| | 36014A02600823 | 4478,24 | 1175,26 | 26,24% |
| | 36014A02600828 | 114,79 | 12,94 | 11,27% |
| | 36014A02600829 | 143,35 | 123,78 | 86,35% |
| | 36014A02600831 | 3911,86 | 246,17 | 6,29% |
| | 36014A02600839 | 1001,49 | 971,31 | 96,99% |
| | 36014A02600842 | 1145,60 | 807,28 | 70,47% |
| | 36014A02600845 | 484,02 | 84,52 | 17,46% |
| | 36014A02600855 | 1395,24 | 1395,24 | 100,00% |
| | 36014A02600858 | 2265,86 | 841,89 | 37,16% |
| | 36014A02600862 | 202,04 | 89,38 | 44,24% |
| | 36014A02600863 | 82,16 | 82,16 | 100,00% |
| | 36014A02600870 | 2967,11 | 918,22 | 30,95% |
| | 36014A02600872 | 77,15 | 46,08 | 59,73% |
| | 36014A02600873 | 165,17 | 90,18 | 54,60% |
| | 36014A02600874 | 128,99 | 44,97 | 34,86% |
| | 36014A02600875 | 77,40 | 45,78 | 59,14% |
| | 36014A02600876 | 1200,17 | 1200,17 | 100,00% |
| | 36014A02600878 | 211,77 | 79,88 | 37,72% |
| | 36014A02600881 | 192,89 | 156,62 | 81,20% |
| | 36014A02600883 | 795,75 | 355,37 | 44,66% |
| | 36014A02600889 | 419,16 | 414,62 | 98,92% |
| | 36014A02600890 | 2076,92 | 1648,16 | 79,36% |

| Plano Nº 0262A-0801 | Referencia Catastral | Superficie (m ²) | Superficie Afectada (m ²) | Porcentaje Afectada |
|----------------------------|----------------------|------------------------------|---------------------------------------|---------------------|
| | 36014A02600891 | 6789,18 | 81,88 | 1,21% |
| | 36014A02600892 | 5230,90 | 314,15 | 6,01% |
| | 36014A02600893 | 518,91 | 321,84 | 62,02% |
| | 36014A02600894 | 324,38 | 236,05 | 72,77% |
| | 36014A02600895 | 862,29 | 825,74 | 95,76% |
| | 36014A02600898 | 110,91 | 17,52 | 15,80% |
| | 36014A02600899 | 169,67 | 137,39 | 80,98% |
| | 36014A02600900 | 146,17 | 146,17 | 100,00% |
| | 36014A02600901 | 7069,64 | 1682,14 | 23,79% |
| | 36014A02600906 | 252,58 | 252,58 | 100,00% |
| | 36014A02600928 | 1990,01 | 774,16 | 38,90% |
| | 36014A02600929 | 3084,07 | 2184,95 | 70,85% |
| | 36014A02600930 | 2658,25 | 2366,13 | 89,01% |
| | 36014A02600957 | 2993,18 | 1467,62 | 49,03% |
| | 36014A02600967 | 301,77 | 63,48 | 21,04% |
| | 36014A02600968 | 129,47 | 32,76 | 25,31% |
| | 36014A02600969 | 439,22 | 240,26 | 54,70% |
| | 36014A02600970 | 1031,10 | 658,82 | 63,89% |
| | 36014A02600971 | 480,45 | 480,45 | 100,00% |
| | 36014A02600973 | 183,44 | 183,44 | 100,00% |
| | 36014A02600974 | 464,69 | 464,69 | 100,00% |
| | 36014A02600975 | 256,11 | 256,06 | 99,98% |
| | 36014A02600976 | 285,70 | 259,52 | 90,84% |
| | 36014A02600977 | 270,07 | 208,82 | 77,32% |
| | 36014A02600979 | 209,80 | 75,68 | 36,07% |
| | 36014A02600980 | 224,28 | 195,88 | 87,34% |
| | 36014A02600982 | 2129,06 | 1034,62 | 48,60% |
| | 36014A02600983 | 509,53 | 509,53 | 100,00% |
| | 36014A02600984 | 243,56 | 243,56 | 100,00% |
| | 36014A02601000 | 2474,44 | 652,13 | 26,35% |
| | 36014A02601007 | 1730,98 | 1303,24 | 75,29% |
| | 36014A02601009 | 297,58 | 114,74 | 38,56% |
| | 36014A02601010 | 163,55 | 96,65 | 59,10% |
| | 36014A02601026 | 5217,59 | 666,58 | 12,78% |
| | 36014A02601027 | 4070,43 | 1816,25 | 44,62% |
| | 36014A02601029 | 656,10 | 441,97 | 67,36% |
| | 36014A02601037 | 16916,47 | 7953,03 | 47,01% |
| | 36014A02601044 | 1072,45 | 464,42 | 43,30% |
| | 36014A02601046 | 808,39 | 808,39 | 100,00% |
| | 36014A02601047 | 426,36 | 374,38 | 87,81% |
| | 36014A02601075 | 8899,46 | 3931,72 | 44,18% |
| | 36014A02601077 | 199,51 | 81,64 | 40,92% |
| | 36014A02601090 | 4625,23 | 2868,19 | 62,01% |
| | 36014A02601091 | 530,84 | 112,66 | 21,22% |
| | 36014A02601092 | 330,22 | 330,22 | 100,00% |

| Plano Nº 0262A-0801 | Referencia Catastral | Superficie (m ²) | Superficie Afectada (m ²) | Porcentaxe Afectada |
|----------------------------|----------------------|------------------------------|---------------------------------------|---------------------|
| | 36014A02601093 | 255,83 | 255,83 | 100,00% |
| | 36014A02601094 | 208,21 | 208,21 | 100,00% |
| | 36014A02601095 | 218,31 | 218,31 | 100,00% |
| | 36014A02601096 | 1177,21 | 1176,96 | 99,98% |
| | 36014A02601097 | 819,94 | 819,94 | 100,00% |
| | 36014A02601098 | 573,14 | 573,14 | 100,00% |
| | 36014A02601099 | 497,72 | 497,71 | 100,00% |
| | 36014A02601100 | 460,85 | 460,85 | 100,00% |
| | 36014A02601101 | 410,96 | 410,96 | 100,00% |
| | 36014A02601102 | 379,20 | 379,20 | 100,00% |
| | 36014A02601103 | 504,58 | 395,27 | 78,34% |
| | 36014A02601104 | 475,97 | 409,99 | 86,14% |
| | 36014A02601106 | 1246,35 | 695,00 | 55,76% |
| | 36014A02601107 | 176,14 | 126,00 | 71,54% |
| | 36014A02601108 | 376,52 | 337,64 | 89,67% |
| | 36014A02601109 | 965,68 | 752,92 | 77,97% |
| | 36014A02601110 | 134,36 | 87,28 | 64,96% |
| | 36014A02601111 | 175,80 | 59,28 | 33,72% |
| | 36014A02601116 | 1263,06 | 1263,06 | 100,00% |
| | 36014A02601117 | 277,71 | 244,68 | 88,11% |
| | 36014A02601118 | 393,17 | 393,17 | 100,00% |
| | 36014A02601119 | 531,28 | 531,28 | 100,00% |
| | 36014A02601120 | 134,81 | 134,81 | 100,00% |
| | 36014A02601121 | 274,70 | 111,06 | 40,43% |
| | 36014A02601146 | 1755,23 | 544,84 | 31,04% |
| | 36014A02601147 | 867,14 | 253,89 | 29,28% |
| | 36014A02601154 | 566,45 | 133,30 | 23,53% |
| | 36014A02601158 | 3291,05 | 387,07 | 11,76% |
| | 36014A02601186 | 92,95 | 92,95 | 100,00% |
| | 36014A02601187 | 141,85 | 141,85 | 100,00% |
| | 36014A02601188 | 488,37 | 488,37 | 100,00% |
| | 36014A02601189 | 211,37 | 137,54 | 65,07% |
| | 36014A02601193 | 112,82 | 44,92 | 39,82% |
| | 36014A02601195 | 327,77 | 27,69 | 8,45% |
| | 36014A02601223 | 283,43 | 283,43 | 100,00% |
| | 36014A02601224 | 353,57 | 56,08 | 15,86% |
| | 36014A02601226 | 2297,94 | 988,07 | 43,00% |
| | 36014A02601227 | 1852,79 | 1852,79 | 100,00% |
| | 36014A02601228 | 1203,03 | 1203,03 | 100,00% |
| | 36014A02601229 | 1040,99 | 1040,99 | 100,00% |
| | 36014A02601230 | 897,55 | 886,26 | 98,74% |
| | 36014A02601231 | 422,31 | 422,31 | 100,00% |
| | 36014A02601232 | 450,67 | 442,52 | 98,19% |
| | 36014A02601233 | 543,04 | 164,80 | 30,35% |
| | 36014A02601234 | 750,76 | 347,76 | 46,32% |

| Plano Nº 0262A-0801 | Referencia Catastral | Superficie (m ²) | Superficie Afectada (m ²) | Porcentaxe Afectada |
|----------------------------|----------------------|------------------------------|---------------------------------------|---------------------|
| | 36014A02601235 | 1804,58 | 436,87 | 24,21% |
| | 36014A02601242 | 1396,89 | 208,25 | 14,91% |
| | 36014A02601243 | 700,67 | 164,69 | 23,51% |
| | 36014A02601244 | 401,67 | 170,92 | 42,55% |
| | 36014A02601248 | 2368,96 | 1874,72 | 79,14% |
| | 36014A02601249 | 1090,69 | 880,34 | 80,71% |
| | 36014A02601251 | 1105,85 | 801,35 | 72,47% |
| | 36014A02601252 | 853,12 | 467,79 | 54,83% |
| | 36014A02601253 | 134,89 | 134,89 | 100,00% |
| | 36014A02601298 | 482,04 | 36,89 | 7,65% |
| | 36014A02601307 | 588,62 | 588,62 | 100,00% |
| | 36014A02601308 | 387,54 | 327,52 | 84,51% |
| | 36014A02601309 | 574,35 | 574,35 | 100,00% |
| | 36014A02601310 | 513,60 | 90,71 | 17,66% |
| | 36014A02601313 | 475,08 | 475,08 | 100,00% |
| | 36014A02601314 | 490,46 | 58,68 | 11,96% |
| | 36014A02601315 | 67,25 | 67,07 | 99,74% |
| | 36014A02601316 | 305,93 | 42,20 | 13,80% |
| | 36014A02601340 | 242,78 | 35,39 | 14,58% |
| | 36014A02601341 | 72,72 | 72,72 | 100,00% |
| | 36014A02601342 | 527,40 | 412,91 | 78,29% |
| | 36014A02601343 | 416,13 | 303,97 | 73,05% |
| | 36014A02601344 | 693,25 | 687,21 | 99,13% |
| | 36014A02601345 | 1036,42 | 817,97 | 78,92% |
| | 36014A02601363 | 252,91 | 252,91 | 100,00% |
| | 36014A02601364 | 127,35 | 127,35 | 100,00% |
| | 36014A02601365 | 137,49 | 133,05 | 96,77% |
| | 36014A02601366 | 334,93 | 168,23 | 50,23% |
| | 36014A02601367 | 143,75 | 48,37 | 33,65% |
| | 36014A02601422 | 5091,39 | 204,89 | 4,02% |
| | 36014A02601459 | 3513,10 | 1899,61 | 54,07% |
| | 36014A02601460 | 1235,53 | 993,94 | 80,45% |
| | 36014A02601461 | 630,95 | 343,51 | 54,44% |
| | 36014A02601462 | 278,78 | 131,15 | 47,04% |
| | 36014A02601463 | 1096,62 | 261,65 | 23,86% |
| | 36014A02601471 | 2695,58 | 1970,02 | 73,08% |
| | 36014A02601472 | 728,43 | 728,43 | 100,00% |
| | 36014A02601473 | 445,86 | 280,17 | 62,84% |
| | 36014A02601476 | 902,86 | 223,29 | 24,73% |
| | 36014A02601510 | 1768,21 | 262,44 | 14,84% |
| | 36014A02601558 | 669,22 | 63,14 | 9,44% |
| | 36014A02601559 | 223,46 | 115,45 | 51,66% |
| | 36014A02601560 | 229,55 | 153,66 | 66,94% |
| | 36014A02601561 | 7459,25 | 458,69 | 6,15% |
| | 36014A02601572 | 4337,74 | 822,24 | 18,96% |

| Plano Nº 0262A-0801 | Referencia Catastral | Superficie (m ²) | Superficie Afectada (m ²) | Porcentaxe Afectada |
|----------------------------|----------------------|------------------------------|---------------------------------------|---------------------|
| | 36014A02601580 | 607,30 | 189,92 | 31,27% |
| | 36014A02601581 | 904,48 | 171,13 | 18,92% |
| | 36014A02601583 | 838,16 | 832,96 | 99,38% |
| | 36014A02601598 | 20132,66 | 2806,18 | 13,94% |
| | 36014A02601607 | 137,48 | 137,48 | 100,00% |
| | 36014A02601610 | 4450,56 | 2990,47 | 67,19% |
| | 36014A02601611 | 574,39 | 414,84 | 72,22% |
| | 36014A02601613 | 5641,99 | 3314,37 | 58,74% |
| | 36014A02601615 | 3551,68 | 174,83 | 4,92% |
| | 36014A02601622 | 17786,34 | 5374,65 | 30,22% |
| | 36014A02601625 | 644,69 | 183,42 | 28,45% |
| | 36014A02601635 | 405,49 | 32,16 | 7,93% |
| | 36014A02601636 | 80,16 | 80,16 | 100,00% |
| | 36014A02601637 | 133,48 | 133,48 | 100,00% |
| | 36014A02700064 | 2351,43 | 67,88 | 2,89% |
| | 36014A02700076 | 1498,75 | 892,57 | 59,55% |
| | 36014A02700077 | 730,31 | 730,31 | 100,00% |
| | 36014A02700078 | 120,35 | 120,35 | 100,00% |
| | 36014A02700080 | 596,80 | 596,80 | 100,00% |
| | 36014A02700081 | 603,66 | 603,66 | 100,00% |
| | 36014A02700082 | 54,81 | 54,81 | 100,00% |
| | 36014A02700083 | 66,23 | 66,23 | 100,00% |
| | 36014A02700084 | 372,29 | 372,29 | 100,00% |
| | 36014A02700085 | 1211,38 | 1164,44 | 96,13% |
| | 36014A02700086 | 827,40 | 813,81 | 98,36% |
| | 36014A02700087 | 789,19 | 435,68 | 55,21% |
| | 36014A02700088 | 425,16 | 93,84 | 22,07% |
| | 36014A02700089 | 244,02 | 192,02 | 78,69% |
| | 36014A02700090 | 185,41 | 185,41 | 100,00% |
| | 36014A02700091 | 257,69 | 257,69 | 100,00% |
| | 36014A02700092 | 993,78 | 725,76 | 73,03% |
| | 36014A02700093 | 1643,92 | 1547,45 | 94,13% |
| | 36014A02700096 | 703,40 | 703,40 | 100,00% |
| | 36014A02700097 | 156,12 | 156,12 | 100,00% |
| | 36014A02700099 | 706,21 | 706,21 | 100,00% |
| | 36014A02700100 | 79,76 | 79,76 | 100,00% |
| | 36014A02700101 | 409,36 | 409,36 | 100,00% |
| | 36014A02700102 | 134,97 | 134,97 | 100,00% |
| | 36014A02700103 | 522,39 | 386,11 | 73,91% |
| | 36014A02700104 | 114,51 | 69,04 | 60,29% |
| | 36014A02700105 | 165,12 | 106,60 | 64,56% |
| | 36014A02700116 | 766,21 | 96,16 | 12,55% |
| | 36014A02700119 | 360,61 | 110,46 | 30,63% |
| | 36014A02700120 | 39,38 | 39,38 | 100,00% |
| | 36014A02700121 | 123,78 | 123,78 | 100,00% |

| Plano Nº 0262A-0801 | Referencia Catastral | Superficie (m ²) | Superficie Afectada (m ²) | Porcentaxe Afectada |
|----------------------------|----------------------|------------------------------|---------------------------------------|---------------------|
| | 36014A02700122 | 482,54 | 363,05 | 75,24% |
| | 36014A02700123 | 95,57 | 95,57 | 100,00% |
| | 36014A02700124 | 104,89 | 104,89 | 100,00% |
| | 36014A02700125 | 312,03 | 312,03 | 100,00% |
| | 36014A02700126 | 271,79 | 271,79 | 100,00% |
| | 36014A02700127 | 367,66 | 362,61 | 98,63% |
| | 36014A02700128 | 2934,11 | 2495,36 | 85,05% |
| | 36014A02700129 | 170,08 | 170,08 | 100,00% |
| | 36014A02700130 | 451,93 | 370,54 | 81,99% |
| | 36014A02700131 | 444,42 | 444,42 | 100,00% |
| | 36014A02700132 | 779,07 | 705,84 | 90,60% |
| | 36014A02700136 | 683,28 | 92,86 | 13,59% |
| | 36014A02700137 | 211,94 | 211,94 | 100,00% |
| | 36014A02700138 | 3662,34 | 255,80 | 6,98% |
| | 36014A02700139 | 1212,71 | 1190,24 | 98,15% |
| | 36014A02700140 | 214,79 | 214,79 | 100,00% |
| | 36014A02700302 | 43,29 | 43,29 | 100,00% |
| | 36014A02700310 | 146,15 | 146,15 | 100,00% |
| | 36014A02700311 | 494,06 | 294,16 | 59,54% |
| | 36014A02700312 | 360,78 | 305,72 | 84,74% |
| | 36014A02700313 | 193,03 | 9,84 | 5,10% |
| | 36014A02700314 | 3807,48 | 703,39 | 18,47% |
| | 36014A02700315 | 105,11 | 55,89 | 53,17% |
| | 36014A02700316 | 637,65 | 637,65 | 100,00% |
| | 36014A02700317 | 472,21 | 429,38 | 90,93% |
| | 36014A02700318 | 125,77 | 81,44 | 64,75% |
| | 36014A02700319 | 871,65 | 828,08 | 95,00% |
| | 36014A02700320 | 662,65 | 496,88 | 74,98% |
| | 36014A02700328 | 315,17 | 315,17 | 100,00% |
| | 36014A02700329 | 277,61 | 277,51 | 99,96% |
| | 36014A02700330 | 106,32 | 106,32 | 100,00% |
| | 36014A02700331 | 134,80 | 101,88 | 75,58% |
| | 36014A02700332 | 140,73 | 140,73 | 100,00% |
| | 36014A02700333 | 196,13 | 196,13 | 100,00% |
| | 36014A02700334 | 205,79 | 205,79 | 100,00% |
| | 36014A02700335 | 216,95 | 216,03 | 99,58% |
| | 36014A02700336 | 297,60 | 202,14 | 67,92% |
| | 36014A02700337 | 344,80 | 344,80 | 100,00% |
| | 36014A02700338 | 149,34 | 148,96 | 99,74% |
| | 36014A02700339 | 643,29 | 275,54 | 42,83% |
| | 36014A02700340 | 263,48 | 121,63 | 46,16% |
| | 36014A02700342 | 269,63 | 107,69 | 39,94% |
| | 36014A02700343 | 277,54 | 146,98 | 52,96% |
| | 36014A02700344 | 281,05 | 211,46 | 75,24% |
| | 36014A02700353 | 271,49 | 265,19 | 97,68% |

| Plano Nº 0262A-0801 | Referencia Catastral | Superficie (m ²) | Superficie Afectada (m ²) | Porcentaxe Afectada |
|----------------------------|----------------------|------------------------------|---------------------------------------|---------------------|
| | 36014A02700354 | 351,73 | 351,73 | 100,00% |
| | 36014A02700355 | 1205,00 | 948,48 | 78,71% |
| | 36014A02700356 | 336,58 | 72,28 | 21,47% |
| | 36014A02700357 | 525,94 | 47,81 | 9,09% |
| | 36014A02700375 | 3291,30 | 120,52 | 3,66% |
| | 36014A02700376 | 1402,77 | 124,42 | 8,87% |
| | 36014A02700395 | 246,13 | 244,36 | 99,28% |
| | 36014A02700396 | 110,59 | 40,47 | 36,59% |
| | 36014A02700398 | 112,48 | 112,48 | 100,00% |
| | 36014A02700399 | 84,87 | 19,38 | 22,83% |
| | 36014A02700924 | 198,49 | 37,50 | 18,89% |
| | 36014A02700925 | 193,52 | 115,33 | 59,60% |
| | 36014A04600004 | 64,37 | 45,68 | 70,96% |
| | 36014A04600005 | 303,92 | 71,03 | 23,37% |
| | 36014A04600006 | 42,44 | 22,71 | 53,52% |
| | 36014A04600007 | 128,39 | 128,39 | 100,00% |
| | 36014A04600008 | 119,52 | 119,52 | 100,00% |
| | 36014A04600009 | 82,54 | 29,15 | 35,32% |
| | 36014A04600012 | 252,08 | 142,55 | 56,55% |
| | 36014A04600013 | 398,11 | 235,58 | 59,17% |
| | 36014A04600015 | 138,49 | 138,49 | 100,00% |
| | 36014A04600016 | 212,92 | 212,92 | 100,00% |
| | 36014A04600017 | 86,49 | 86,49 | 100,00% |
| | 36014A04600018 | 538,23 | 229,18 | 42,58% |
| | 36014A04600019 | 100,16 | 100,16 | 100,00% |
| | 36014A04600020 | 113,59 | 53,44 | 47,05% |
| | 36014A04600021 | 365,93 | 338,95 | 92,63% |
| | 36014A04600024 | 116,49 | 116,49 | 100,00% |
| | 36014A04600025 | 901,78 | 743,56 | 82,46% |
| | 36014A04600061 | 103,92 | 103,92 | 100,00% |
| | 36014A04600062 | 202,57 | 128,16 | 63,27% |
| | 36014A04600063 | 236,31 | 148,94 | 63,03% |
| | 36014A04600078 | 52,21 | 10,35 | 19,82% |
| | 36014A04600101 | 685,99 | 591,23 | 86,19% |
| | 36014A04600102 | 445,13 | 334,26 | 75,09% |
| | 36014A04600103 | 311,74 | 213,96 | 68,63% |
| | 36014A04600118 | 384,82 | 308,40 | 80,14% |
| | 36014A04600119 | 412,96 | 412,96 | 100,00% |
| | 36014A04600120 | 289,33 | 261,66 | 90,44% |
| | 36014A04600122 | 136,52 | 136,52 | 100,00% |
| | 36014A04600123 | 214,19 | 214,19 | 100,00% |
| | 36014A04600128 | 544,03 | 459,88 | 84,53% |
| | 36014A04600129 | 80,61 | 62,92 | 78,06% |
| | 36014A04600130 | 55,83 | 55,83 | 100,00% |
| | 36014A04600131 | 92,90 | 75,41 | 81,17% |

| Plano Nº 0262A-0801 | Referencia Catastral | Superficie (m ²) | Superficie Afectada (m ²) | Porcentaxe Afectada |
|----------------------------|----------------------|------------------------------|---------------------------------------|---------------------|
| | 36014A04600132 | 281,32 | 281,32 | 100,00% |
| | 36014A04600133 | 186,84 | 167,59 | 89,70% |
| | 36014A04600134 | 220,03 | 137,45 | 62,47% |
| | 36014A04600136 | 227,41 | 31,90 | 14,03% |
| | 36014A04600142 | 404,25 | 248,39 | 61,44% |
| | 36014A04600144 | 265,65 | 92,94 | 34,99% |
| | 36014A04600145 | 277,69 | 124,54 | 44,85% |
| | 36014A04600146 | 128,63 | 87,73 | 68,20% |
| | 36014A04600148 | 247,77 | 47,27 | 19,08% |
| | 36014A04600149 | 221,13 | 7,37 | 3,33% |
| | 36014A04600177 | 84,22 | 36,30 | 43,11% |
| | 36014A04600178 | 525,61 | 282,71 | 53,79% |
| | 36014A04600181 | 123,95 | 78,21 | 63,10% |
| | 36014A04600182 | 162,59 | 7,78 | 4,79% |
| | 36014A04600184 | 106,84 | 106,84 | 100,00% |
| | 36014A04600185 | 299,84 | 299,83 | 100,00% |
| | 36014A04600186 | 133,30 | 133,30 | 100,00% |
| | 36014A04600187 | 97,77 | 97,77 | 100,00% |
| | 36014A04600188 | 105,24 | 105,24 | 100,00% |
| | 36014A04600189 | 224,38 | 224,38 | 100,00% |
| | 36014A04600190 | 255,73 | 255,73 | 100,00% |
| | 36014A04600191 | 1203,20 | 372,48 | 30,96% |
| | 36014A04600193 | 99,89 | 99,89 | 100,00% |
| | 36014A04600194 | 169,72 | 169,72 | 100,00% |
| | 36014A04600195 | 115,50 | 113,06 | 97,89% |
| | 36014A04600197 | 248,11 | 113,10 | 45,58% |
| | 36014A04600198 | 118,34 | 118,34 | 100,00% |
| | 36014A04600199 | 104,82 | 104,82 | 100,00% |
| | 36014A04600200 | 151,65 | 151,65 | 100,00% |
| | 36014A04600201 | 125,44 | 125,44 | 100,00% |
| | 36014A04600202 | 127,27 | 127,27 | 100,00% |
| | 36014A04600203 | 117,99 | 37,09 | 31,43% |
| | 36014A04600206 | 311,62 | 153,13 | 49,14% |
| | 36014A04600209 | 441,45 | 441,00 | 99,90% |
| | 36014A04600216 | 193,78 | 109,24 | 56,37% |
| | 36014A04600217 | 197,58 | 195,78 | 99,09% |
| | 36014A04600218 | 157,55 | 157,55 | 100,00% |
| | 36014A04600219 | 140,08 | 140,08 | 100,00% |
| | 36014A04600220 | 110,63 | 110,63 | 100,00% |
| | 36014A04600221 | 139,97 | 139,97 | 100,00% |
| | 36014A04600222 | 204,14 | 204,14 | 100,00% |
| | 36014A04600238 | 301,54 | 22,24 | 7,37% |
| | 36014A04600240 | 282,80 | 67,82 | 23,98% |
| | 36014A04600241 | 205,63 | 66,18 | 32,19% |
| | 36014A04600242 | 97,26 | 97,26 | 100,00% |

| Plano Nº 0262A-0801 | Referencia Catastral | Superficie (m ²) | Superficie Afectada (m ²) | Porcentaxe Afectada |
|----------------------------|----------------------|------------------------------|---------------------------------------|---------------------|
| | 36014A04600243 | 514,51 | 508,26 | 98,79% |
| | 36014A04600244 | 260,12 | 260,12 | 100,00% |
| | 36014A04600245 | 196,94 | 196,94 | 100,00% |
| | 36014A04600247 | 349,89 | 16,83 | 4,81% |
| | 36014A04600283 | 455,12 | 51,18 | 11,25% |
| | 36014A04600285 | 63,89 | 13,30 | 20,82% |
| | 36014A04600288 | 665,48 | 623,33 | 93,67% |
| | 36014A04600291 | 536,91 | 172,28 | 32,09% |
| | 36014A04600307 | 311,52 | 225,89 | 72,51% |
| | 36014A04600308 | 252,14 | 120,70 | 47,87% |
| | 36014A04600310 | 203,13 | 203,13 | 100,00% |
| | 36014A04600311 | 143,84 | 143,84 | 100,00% |
| | 36014A04600313 | 141,85 | 141,85 | 100,00% |
| | 36014A04600314 | 83,97 | 78,54 | 93,53% |
| | 36014A04600315 | 283,57 | 236,21 | 83,30% |
| | 36014A04600316 | 42,66 | 42,66 | 100,00% |
| | 36014A04600321 | 449,59 | 291,21 | 64,77% |
| | 36014A04600322 | 107,97 | 107,97 | 100,00% |
| | 36014A04600323 | 252,80 | 252,80 | 100,00% |
| | 36014A04600324 | 145,93 | 145,93 | 100,00% |
| | 36014A04600325 | 252,56 | 252,56 | 100,00% |
| | 36014A04600326 | 133,08 | 133,08 | 100,00% |
| | 36014A04600327 | 189,46 | 189,38 | 99,96% |
| | 36014A04600328 | 301,03 | 301,03 | 100,00% |
| | 36014A04600329 | 203,31 | 202,39 | 99,55% |
| | 36014A04600330 | 96,88 | 70,60 | 72,87% |
| | 36014A04600333 | 873,46 | 768,46 | 87,98% |
| | 36014A04600338 | 960,97 | 577,84 | 60,13% |
| | 36014A04600346 | 646,73 | 303,41 | 46,91% |
| | 36014A04600347 | 360,13 | 355,28 | 98,66% |
| | 36014A04600348 | 312,07 | 312,07 | 100,00% |
| | 36014A04600349 | 70,66 | 70,66 | 100,00% |
| | 36014A04600350 | 433,60 | 433,60 | 100,00% |
| | 36014A04600351 | 51,21 | 51,21 | 100,00% |
| | 36014A04600357 | 634,56 | 59,19 | 9,33% |
| | 36014A04600405 | 27,49 | 10,17 | 36,99% |
| | 36014A04600408 | 1016,85 | 139,81 | 13,75% |
| | 36014A04600409 | 192,13 | 192,13 | 100,00% |
| | 36014A04600410 | 110,57 | 110,57 | 100,00% |
| | 36014A04600411 | 1212,94 | 697,75 | 57,53% |
| | 36014A04600412 | 80,87 | 55,58 | 68,73% |
| | 36014A04600415 | 189,90 | 183,53 | 96,65% |
| | 36014A04600417 | 158,88 | 158,88 | 100,00% |
| | 36014A04600419 | 914,21 | 285,98 | 31,28% |
| | 36014A04600421 | 273,92 | 236,37 | 86,29% |

| Plano Nº 0262A-0801 | Referencia Catastral | Superficie (m ²) | Superficie Afectada (m ²) | Porcentaje Afectada |
|----------------------------|----------------------|------------------------------|---------------------------------------|---------------------|
| | 36014A04600422 | 137,97 | 137,97 | 100,00% |
| | 36014A04600424 | 252,73 | 252,73 | 100,00% |
| | 36014A04600425 | 627,94 | 533,39 | 84,94% |
| | 36014A04600426 | 325,40 | 325,40 | 100,00% |
| | 36014A04600427 | 695,98 | 185,56 | 26,66% |
| | 36014A04600496 | 960,55 | 550,01 | 57,26% |
| | 36014A04600497 | 368,78 | 368,78 | 100,00% |
| | 36014A04600498 | 205,26 | 44,70 | 21,78% |
| | 36014A04600499 | 677,82 | 67,90 | 10,02% |
| | 36014A04600510 | 273,29 | 163,71 | 59,90% |
| | 36014A04600511 | 1829,95 | 1757,38 | 96,03% |
| | 36014A04600514 | 426,28 | 131,39 | 30,82% |
| | 36014A04600515 | 767,45 | 767,45 | 100,00% |
| | 36014A04600516 | 612,61 | 384,46 | 62,76% |
| | 36014A04600517 | 1439,36 | 134,40 | 9,34% |
| | 36014A04600518 | 318,40 | 311,83 | 97,94% |
| | 36014A04600519 | 364,97 | 351,15 | 96,21% |
| | 36014A04600520 | 88,54 | 88,54 | 100,00% |
| | 36014A04600521 | 130,95 | 130,95 | 100,00% |
| | 36014A04600522 | 222,52 | 222,48 | 99,98% |
| | 36014A04600528 | 1525,28 | 886,34 | 58,11% |
| | 36014A04600532 | 1192,15 | 403,60 | 33,85% |
| | 36014A04600536 | 301,69 | 301,69 | 100,00% |
| | 36014A04600537 | 259,08 | 259,08 | 100,00% |
| | 36014A04600538 | 149,55 | 149,55 | 100,00% |
| | 36014A04600539 | 501,15 | 497,57 | 99,29% |
| | 36014A04600540 | 185,58 | 185,58 | 100,00% |
| | 36014A04600541 | 310,64 | 192,42 | 61,94% |
| | 36014A04600542 | 822,24 | 822,22 | 100,00% |
| | 36014A04600543 | 195,83 | 195,83 | 100,00% |
| | 36014A04600544 | 171,75 | 171,75 | 100,00% |
| | 36014A04600545 | 1394,76 | 177,33 | 12,71% |
| | 36014A04600546 | 173,31 | 83,80 | 48,35% |
| | 36014A04600547 | 488,42 | 242,25 | 49,60% |
| | 36014A04600548 | 327,60 | 327,60 | 100,00% |
| | 36014A04600549 | 128,55 | 128,55 | 100,00% |
| | 36014A04600550 | 356,10 | 356,10 | 100,00% |
| | 36014A04600551 | 400,72 | 400,72 | 100,00% |
| | 36014A04600552 | 971,43 | 851,79 | 87,68% |
| | 36014A04600554 | 1857,60 | 593,26 | 31,94% |
| | 36014A04600589 | 184,04 | 15,44 | 8,39% |
| | 36014A04600591 | 243,11 | 20,28 | 8,34% |
| | 36014A04600593 | 1950,04 | 1516,69 | 77,78% |
| | 36014A04600595 | 1268,17 | 417,40 | 32,91% |
| | 36014A04600599 | 527,91 | 527,91 | 100,00% |

| Plano Nº 0262A-0801 | Referencia Catastral | Superficie (m ²) | Superficie Afectada (m ²) | Porcentaxe Afectada |
|----------------------------|----------------------|------------------------------|---------------------------------------|---------------------|
| | 36014A04600601 | 461,75 | 461,75 | 100,00% |
| | 36014A04600603 | 631,20 | 498,40 | 78,96% |
| | 36014A04600604 | 511,75 | 222,35 | 43,45% |
| | 36014A04600628 | 248,94 | 73,23 | 29,42% |
| | 36014A04600629 | 411,20 | 299,51 | 72,84% |
| | 36014A04600630 | 251,09 | 242,05 | 96,40% |
| | 36014A04600631 | 667,54 | 438,07 | 65,62% |
| | 36014A04600634 | 257,07 | 22,06 | 8,58% |
| | 36014A04600649 | 208,07 | 44,27 | 21,28% |
| | 36014A04600650 | 202,59 | 113,69 | 56,12% |
| | 36014A04600651 | 159,12 | 105,33 | 66,19% |
| | 36014A04600652 | 144,73 | 144,73 | 100,00% |
| | 36014A04600653 | 182,65 | 182,65 | 100,00% |
| | 36014A04600654 | 236,24 | 236,24 | 100,00% |
| | 36014A04600655 | 429,67 | 134,77 | 31,37% |
| | 36014A04600656 | 109,68 | 84,10 | 76,68% |
| | 36014A04600678 | 283,03 | 99,38 | 35,11% |
| | 36014A04600683 | 183,73 | 138,48 | 75,37% |
| | 36014A04600684 | 236,58 | 235,02 | 99,34% |
| | 36014A04600685 | 106,12 | 106,12 | 100,00% |
| | 36014A04600687 | 869,10 | 826,13 | 95,06% |
| | 36014A04600688 | 317,69 | 231,86 | 72,98% |
| | 36014A04600689 | 342,23 | 342,23 | 100,00% |
| | 36014A04600690 | 210,45 | 151,30 | 71,89% |
| | 36014A04600691 | 389,34 | 326,59 | 83,88% |
| | 36014A04600692 | 487,69 | 338,55 | 69,42% |
| | 36014A04600693 | 404,36 | 241,12 | 59,63% |
| | 36014A04600696 | 133,25 | 66,54 | 49,93% |
| | 36014A04600697 | 39,06 | 31,45 | 80,51% |
| | 36014A04600698 | 88,44 | 52,08 | 58,88% |
| | 36014A04600699 | 39,04 | 39,04 | 100,00% |
| | 36014A04600700 | 210,83 | 210,83 | 100,00% |
| | 36014A04600701 | 66,66 | 66,66 | 100,00% |
| | 36014A04600702 | 265,59 | 203,47 | 76,61% |
| | 36014A04600703 | 557,25 | 513,99 | 92,24% |
| | 36014A04600704 | 117,80 | 104,30 | 88,54% |
| | 36014A04600705 | 83,14 | 54,92 | 66,06% |
| | 36014A04600706 | 85,48 | 14,76 | 17,27% |
| | 36014A04600707 | 186,90 | 183,37 | 98,11% |
| | 36014A04600708 | 327,44 | 95,93 | 29,30% |
| | 36014A04600717 | 3016,05 | 1302,71 | 43,19% |
| | 36014A04600743 | 123,21 | 123,21 | 100,00% |
| | 36014A04600747 | 223,50 | 90,59 | 40,53% |
| | 36014A04600748 | 233,43 | 39,95 | 17,11% |
| | 36014A04600749 | 340,61 | 144,24 | 42,35% |

| Plano Nº 0262A-0801 | Referencia Catastral | Superficie (m ²) | Superficie Afectada (m ²) | Porcentaje Afectada |
|----------------------------|----------------------|------------------------------|---------------------------------------|---------------------|
| | 36014A04600753 | 497,26 | 497,26 | 100,00% |
| | 36014A04600755 | 104,88 | 104,88 | 100,00% |
| | 36014A04600756 | 321,12 | 285,97 | 89,05% |
| | 36014A04600758 | 957,86 | 935,21 | 97,64% |
| | 36014A04600759 | 360,68 | 14,22 | 3,94% |
| | 36014A04600760 | 226,54 | 91,46 | 40,37% |
| | 36014A04600761 | 262,92 | 62,68 | 23,84% |
| | 36014A04600762 | 332,70 | 52,15 | 15,67% |
| | 36014A04600763 | 899,82 | 50,08 | 5,57% |
| | 36014A04600816 | 173,57 | 66,50 | 38,31% |
| | 36014A04600817 | 190,00 | 48,77 | 25,67% |
| | 36014A04600818 | 818,58 | 77,67 | 9,49% |
| | 36014A04600823 | 225,93 | 109,75 | 48,58% |
| | 36014A04600824 | 178,45 | 172,48 | 96,66% |
| | 36014A04600829 | 281,66 | 33,61 | 11,93% |
| | 36014A04600835 | 361,69 | 7,26 | 2,01% |
| | 36014A04600836 | 93,53 | 20,89 | 22,33% |
| | 36014A04600837 | 142,80 | 68,47 | 47,95% |
| | 36014A04600838 | 1548,17 | 1400,91 | 90,49% |
| | 36014A04600839 | 93,61 | 89,77 | 95,90% |
| | 36014A04600840 | 143,72 | 143,72 | 100,00% |
| | 36014A04600841 | 54,95 | 54,95 | 100,00% |
| | 36014A04600845 | 1244,47 | 153,00 | 12,29% |
| | 36014A04600846 | 747,06 | 47,62 | 6,37% |
| | 36014A04600849 | 419,12 | 176,14 | 42,03% |
| | 36014A04600850 | 894,57 | 894,57 | 100,00% |
| | 36014A04600851 | 1098,19 | 537,88 | 48,98% |
| | 36014A04600852 | 272,19 | 272,19 | 100,00% |
| | 36014A04600854 | 151,65 | 151,65 | 100,00% |
| | 36014A04600855 | 217,63 | 217,63 | 100,00% |
| | 36014A04600856 | 152,65 | 152,65 | 100,00% |
| | 36014A04600857 | 89,27 | 89,27 | 100,00% |
| | 36014A04600858 | 84,06 | 84,06 | 100,00% |
| | 36014A04600859 | 791,68 | 490,96 | 62,02% |
| | 36014A04600860 | 261,89 | 261,89 | 100,00% |
| | 36014A04600861 | 114,60 | 114,60 | 100,00% |
| | 36014A04600862 | 264,10 | 264,10 | 100,00% |
| | 36014A04600863 | 343,15 | 343,15 | 100,00% |
| | 36014A04600864 | 95,10 | 95,10 | 100,00% |
| | 36014A04600865 | 94,25 | 94,25 | 100,00% |
| | 36014A04600866 | 97,05 | 97,05 | 100,00% |
| | 36014A04600867 | 308,07 | 15,30 | 4,97% |
| | 36014A04600877 | 1255,38 | 567,84 | 45,23% |
| | 36014A04600884 | 2664,39 | 1035,40 | 38,86% |
| | 36014A04600899 | 2120,20 | 77,22 | 3,64% |

| Plano Nº 0262A-0801 | Referencia Catastral | Superficie (m ²) | Superficie Afectada (m ²) | Porcentaxe Afectada |
|----------------------------|----------------------|------------------------------|---------------------------------------|---------------------|
| | 36014A04600901 | 72,45 | 72,44 | 99,99% |
| | 36014A04600903 | 1009,04 | 969,86 | 96,12% |
| | 36014A04600904 | 282,86 | 116,92 | 41,33% |
| | 36014A04600906 | 405,02 | 324,55 | 80,13% |
| | 36014A04600907 | 824,61 | 42,29 | 5,13% |
| | 36014A04600908 | 807,13 | 759,26 | 94,07% |
| | 36014A04600909 | 398,55 | 346,41 | 86,92% |
| | 36014A04600910 | 178,55 | 166,48 | 93,24% |
| | 36014A04600911 | 268,90 | 268,90 | 100,00% |
| | 36014A04600912 | 183,49 | 183,49 | 100,00% |
| | 36014A04600913 | 53,60 | 53,60 | 100,00% |
| | 36014A04600915 | 196,12 | 196,12 | 100,00% |
| | 36014A04600918 | 338,34 | 338,34 | 100,00% |
| | 36014A04600919 | 863,30 | 447,01 | 51,78% |
| | 36014A04600920 | 1068,00 | 876,57 | 82,08% |
| | 36014A04600921 | 312,12 | 312,12 | 100,00% |
| | 36014A04600925 | 111,27 | 8,57 | 7,70% |
| | 36014A04600926 | 245,59 | 119,47 | 48,65% |
| | 36014A04600927 | 206,80 | 149,85 | 72,46% |
| | 36014A04600928 | 162,79 | 162,79 | 100,00% |
| | 36014A04600929 | 155,26 | 155,26 | 100,00% |
| | 36014A04600930 | 155,51 | 48,91 | 31,45% |
| | 36014A04600937 | 17084,15 | 1149,77 | 6,73% |
| | 36014A04600949 | 1395,56 | 241,45 | 17,30% |
| | 36014A04600950 | 1092,98 | 1026,30 | 93,90% |
| | 36014A04600953 | 1156,42 | 686,48 | 59,36% |
| | 36014A04600954 | 1721,33 | 36,37 | 2,11% |
| | 36014A04600956 | 1333,71 | 64,90 | 4,87% |
| | 36014A04600957 | 1258,72 | 127,67 | 10,14% |
| | 36014A04600958 | 533,78 | 138,07 | 25,87% |
| | 36014A04600960 | 1025,55 | 166,89 | 16,27% |
| | 36014A04600964 | 479,47 | 370,84 | 77,34% |
| | 36014A04600980 | 127,17 | 121,39 | 95,46% |
| | 36014A04600981 | 915,67 | 915,67 | 100,00% |
| | 36014A04600982 | 377,58 | 377,58 | 100,00% |
| | 36014A04600983 | 720,67 | 634,68 | 88,07% |
| | 36014A04600984 | 270,93 | 76,85 | 28,37% |
| | 36014A04600985 | 1783,93 | 6,02 | 0,34% |
| | 36014A04600988 | 436,30 | 111,09 | 25,46% |
| | 36014A04600989 | 92,68 | 55,90 | 60,31% |
| | 36014A04600990 | 160,63 | 119,00 | 74,08% |
| | 36014A04600991 | 605,77 | 556,99 | 91,95% |
| | 36014A04601025 | 717,01 | 421,10 | 58,73% |
| | 36014A04601026 | 292,80 | 292,80 | 100,00% |
| | 36014A04601027 | 308,28 | 308,28 | 100,00% |

| Plano Nº 0262A-0801 | Referencia Catastral | Superficie (m ²) | Superficie Afectada (m ²) | Porcentaxe Afectada |
|----------------------------|----------------------|------------------------------|---------------------------------------|---------------------|
| | 36014A04601028 | 688,35 | 661,50 | 96,10% |
| | 36014A04601029 | 3224,20 | 267,12 | 8,28% |
| | 36014A04601030 | 782,75 | 717,42 | 91,65% |
| | 36014A04601033 | 875,35 | 538,57 | 61,53% |
| | 36014A04601034 | 275,27 | 272,39 | 98,95% |
| | 36014A04601035 | 301,31 | 282,54 | 93,77% |
| | 36014A04601036 | 156,82 | 156,82 | 100,00% |
| | 36014A04601037 | 704,49 | 168,65 | 23,94% |
| | 36014A04601038 | 164,16 | 164,16 | 100,00% |
| | 36014A04601039 | 340,03 | 340,03 | 100,00% |
| | 36014A04601040 | 172,97 | 66,11 | 38,22% |
| | 36014A04601041 | 570,61 | 396,94 | 69,56% |
| | 36014A04601042 | 186,24 | 186,24 | 100,00% |
| | 36014A04601043 | 224,67 | 224,67 | 100,00% |
| | 36014A04601044 | 216,26 | 216,26 | 100,00% |
| | 36014A04601045 | 253,50 | 222,32 | 87,70% |
| | 36014A04601046 | 172,70 | 9,34 | 5,41% |
| | 36014A04601047 | 97,26 | 31,60 | 32,49% |
| | 36014A04601048 | 224,13 | 158,21 | 70,59% |
| | 36014A04601075 | 140,04 | 27,17 | 19,40% |
| | 36014A04601076 | 108,26 | 53,62 | 49,53% |
| | 36014A04601077 | 45,57 | 11,30 | 24,80% |
| | 36014A04601078 | 60,35 | 60,35 | 100,00% |
| | 36014A04601079 | 89,94 | 75,24 | 83,65% |
| | 36014A04601080 | 81,34 | 79,45 | 97,67% |
| | 36014A04601081 | 104,41 | 104,41 | 100,00% |
| | 36014A04601082 | 156,97 | 155,17 | 98,86% |
| | 36014A04601083 | 68,55 | 68,55 | 100,00% |
| | 36014A04601084 | 38,89 | 38,89 | 100,00% |
| | 36014A04601085 | 69,84 | 69,84 | 100,00% |
| | 36014A04601086 | 71,52 | 71,52 | 100,00% |
| | 36014A04601087 | 70,03 | 70,03 | 100,00% |
| | 36014A04601089 | 115,98 | 115,98 | 100,00% |
| | 36014A04601109 | 172,29 | 172,29 | 100,00% |
| | 36014A04601124 | 11139,05 | 5073,34 | 45,55% |
| | 36014A04601125 | 8177,23 | 295,36 | 3,61% |
| | 36014A04601230 | 247,00 | 128,49 | 52,02% |
| | 36014A04601231 | 277,34 | 277,34 | 100,00% |
| | 36014A04601232 | 1043,76 | 732,19 | 70,15% |
| | 36014A04601233 | 880,36 | 798,46 | 90,70% |
| | 36014A04601234 | 466,84 | 466,84 | 100,00% |
| | 36014A04601235 | 111,95 | 111,95 | 100,00% |
| | 36014A04601236 | 254,91 | 254,91 | 100,00% |
| | 36014A04601237 | 278,02 | 275,71 | 99,17% |
| | 36014A04601238 | 376,30 | 120,16 | 31,93% |

| Plano Nº 0262A-0801 | Referencia Catastral | Superficie (m ²) | Superficie Afectada (m ²) | Porcentaje Afectada |
|----------------------------|----------------------|------------------------------|---------------------------------------|---------------------|
| | 36014A04601239 | 583,35 | 27,38 | 4,69% |
| | 36014A04601276 | 1071,88 | 716,02 | 66,80% |
| | 36014A04601277 | 249,17 | 249,17 | 100,00% |
| | 36014A04601279 | 141,14 | 113,88 | 80,69% |
| | 36014A04601280 | 105,01 | 25,33 | 24,12% |
| | 36014A04601302 | 161,72 | 121,57 | 75,18% |
| | 36014A04601304 | 115,05 | 46,45 | 40,37% |
| | 36014A04601305 | 139,11 | 139,11 | 100,00% |
| | 36014A04601331 | 150,91 | 43,21 | 28,63% |
| | 36014A04601333 | 156,35 | 156,35 | 100,00% |
| | 36014A04601334 | 444,52 | 35,92 | 8,08% |
| | 36014A04601337 | 263,39 | 117,50 | 44,61% |
| | 36014A04601338 | 208,47 | 208,47 | 100,00% |
| | 36014A04601339 | 687,62 | 214,12 | 31,14% |
| | 36014A04601341 | 242,15 | 186,53 | 77,03% |
| | 36014A04601343 | 225,58 | 135,78 | 60,19% |
| | 36014A04601345 | 238,12 | 86,06 | 36,14% |
| | 36014A04601347 | 416,45 | 63,43 | 15,23% |
| | 36014A04601348 | 392,30 | 137,43 | 35,03% |
| | 36014A04601349 | 277,66 | 104,50 | 37,64% |
| | 36014A04601350 | 248,92 | 71,06 | 28,55% |
| | 36014A04601382 | 205,86 | 146,88 | 71,35% |
| | 36014A04601383 | 235,96 | 190,10 | 80,56% |
| | 36014A04601384 | 322,43 | 285,96 | 88,69% |
| | 36014A04601385 | 206,05 | 206,05 | 100,00% |
| | 36014A04601386 | 268,34 | 240,49 | 89,62% |
| | 36014A04601387 | 134,37 | 119,42 | 88,88% |
| | 36014A04601388 | 132,83 | 102,14 | 76,89% |
| | 36014A04601389 | 85,17 | 85,17 | 100,00% |
| | 36014A04601390 | 322,57 | 182,33 | 56,52% |
| | 36014A04601391 | 38,77 | 38,77 | 100,00% |
| | 36014A04601392 | 13,66 | 13,66 | 100,00% |
| | 36014A04601393 | 444,04 | 401,69 | 90,46% |
| | 36014A04601394 | 539,88 | 539,88 | 100,00% |
| | 36014A04601395 | 177,94 | 177,94 | 100,00% |
| | 36014A04601396 | 324,86 | 324,86 | 100,00% |
| | 36014A04601397 | 224,82 | 224,82 | 100,00% |
| | 36014A04601398 | 154,56 | 154,56 | 100,00% |
| | 36014A04601399 | 302,91 | 299,41 | 98,85% |
| | 36014A04601400 | 364,50 | 176,09 | 48,31% |
| | 36014A04601401 | 392,91 | 191,01 | 48,62% |
| | 36014A04601402 | 152,97 | 152,97 | 100,00% |
| | 36014A04601403 | 198,30 | 198,30 | 100,00% |
| | 36014A04601404 | 222,21 | 222,21 | 100,00% |
| | 36014A04601405 | 168,74 | 168,74 | 100,00% |

| Plano Nº 0262A-0801 | Referencia Catastral | Superficie (m ²) | Superficie Afectada (m ²) | Porcentaxe Afectada |
|----------------------------|----------------------|------------------------------|---------------------------------------|---------------------|
| | 36014A04601406 | 264,21 | 264,21 | 100,00% |
| | 36014A04601407 | 934,01 | 934,01 | 100,00% |
| | 36014A04601417 | 3071,99 | 68,05 | 2,22% |
| | 36014A04601424 | 642,91 | 156,97 | 24,42% |
| | 36014A04601431 | 11965,81 | 812,27 | 6,79% |
| | 36014A04601449 | 71,29 | 71,29 | 100,00% |
| | 36014A04601450 | 2201,99 | 1303,32 | 59,19% |
| | 36014A04601451 | 267,18 | 221,41 | 82,87% |
| | 36014A04601452 | 87,74 | 14,18 | 16,16% |
| | 36014A04601454 | 100,18 | 100,18 | 100,00% |
| | 36014A04601456 | 1520,05 | 1496,25 | 98,43% |
| | 36014A04601458 | 158,73 | 54,62 | 34,41% |
| | 36014A04601459 | 171,38 | 171,38 | 100,00% |
| | 36014A04601465 | 2046,44 | 2015,48 | 98,49% |
| | 36014A04700064 | 1495,90 | 1489,17 | 99,55% |
| | 36014A04700065 | 1644,59 | 1233,48 | 75,00% |
| | 36014A04700526 | 1330,47 | 386,68 | 29,06% |
| | 36014A04700530 | 1184,99 | 656,42 | 55,39% |
| | 36014A04700531 | 908,13 | 510,97 | 56,27% |
| | 36014A04700532 | 693,82 | 405,89 | 58,50% |
| | 36014A04700533 | 151,65 | 91,54 | 60,36% |
| | 36014A04700534 | 612,99 | 391,64 | 63,89% |
| | 36014A04700535 | 390,58 | 137,83 | 35,29% |
| | 36014A04700539 | 4127,80 | 1690,64 | 40,96% |
| | 36014A04700542 | 5312,30 | 3584,08 | 67,47% |
| | 36014A04700550 | 3151,39 | 1098,51 | 34,86% |
| | 36014A04800089 | 277,82 | 47,28 | 17,02% |
| | 36014A04800091 | 60,27 | 60,27 | 100,00% |
| | 36014A04800092 | 593,37 | 576,33 | 97,13% |
| | 36014A04800093 | 60,20 | 60,20 | 100,00% |
| | 36014A04800094 | 109,08 | 109,08 | 100,00% |
| | 36014A04800095 | 243,28 | 238,84 | 98,17% |
| | 36014A04800096 | 335,27 | 165,64 | 49,41% |
| | 36014A04800097 | 269,68 | 38,56 | 14,30% |
| | 36014A04800100 | 197,56 | 197,56 | 100,00% |
| | 36014A04800101 | 195,01 | 195,01 | 100,00% |
| | 36014A04800102 | 321,29 | 315,14 | 98,08% |
| | 36014A04800103 | 149,66 | 149,66 | 100,00% |
| | 36014A04800104 | 202,54 | 202,54 | 100,00% |
| | 36014A04800105 | 299,92 | 299,92 | 100,00% |
| | 36014A04800106 | 75,05 | 75,05 | 100,00% |
| | 36014A04800107 | 338,08 | 338,08 | 100,00% |
| | 36014A04800108 | 182,18 | 182,18 | 100,00% |
| | 36014A04800109 | 178,22 | 178,22 | 100,00% |
| | 36014A04800110 | 140,53 | 140,53 | 100,00% |

| Plano Nº 0262A-0801 | Referencia Catastral | Superficie (m ²) | Superficie Afectada (m ²) | Porcentaxe Afectada |
|----------------------------|----------------------|------------------------------|---------------------------------------|---------------------|
| | 36014A04800111 | 141,27 | 141,27 | 100,00% |
| | 36014A04800112 | 564,40 | 147,79 | 26,19% |
| | 36014A04800113 | 19,03 | 19,03 | 100,00% |
| | 36014A04800114 | 438,38 | 438,38 | 100,00% |
| | 36014A04800115 | 67,13 | 67,13 | 100,00% |
| | 36014A04800116 | 87,35 | 87,35 | 100,00% |
| | 36014A04800117 | 212,96 | 202,27 | 94,98% |
| | 36014A04800118 | 43,07 | 43,07 | 100,00% |
| | 36014A04800119 | 158,91 | 125,67 | 79,08% |
| | 36014A04800120 | 81,72 | 69,54 | 85,10% |
| | 36014A04800121 | 179,34 | 105,33 | 58,73% |
| | 36014A04800123 | 238,17 | 37,94 | 15,93% |
| | 36014A04800124 | 210,92 | 4,38 | 2,08% |
| | 36014A04800136 | 2331,02 | 330,05 | 14,16% |
| | 36014A04800139 | 242,76 | 242,76 | 100,00% |
| | 36014A04800140 | 327,64 | 248,84 | 75,95% |
| | 36014A04800141 | 227,26 | 196,53 | 86,48% |
| | 36014A04800142 | 596,92 | 596,92 | 100,00% |
| | 36014A04800143 | 907,85 | 907,85 | 100,00% |
| | 36014A04800145 | 817,26 | 804,13 | 98,39% |
| | 36014A04800147 | 44,47 | 44,47 | 100,00% |
| | 36014A04800148 | 24,14 | 24,14 | 100,00% |
| | 36014A04800149 | 40,29 | 40,14 | 99,64% |
| | 36014A04800150 | 45,31 | 36,45 | 80,44% |
| | 36014A04800151 | 48,72 | 26,12 | 53,61% |
| | 36014A04800152 | 73,59 | 19,03 | 25,85% |
| | 36014A04800154 | 71,47 | 7,06 | 9,87% |
| | 36014A04800155 | 65,51 | 48,39 | 73,86% |
| | 36014A04800157 | 166,44 | 30,61 | 18,39% |
| | 36014A04800158 | 449,22 | 309,55 | 68,91% |
| | 36014A04800159 | 62,20 | 62,20 | 100,00% |
| | 36014A04800160 | 56,98 | 56,98 | 100,00% |
| | 36014A04800161 | 302,69 | 302,69 | 100,00% |
| | 36014A04800163 | 411,30 | 411,30 | 100,00% |
| | 36014A04800166 | 90,54 | 90,54 | 100,00% |
| | 36014A04800167 | 112,81 | 112,81 | 100,00% |
| | 36014A04800168 | 531,18 | 283,02 | 53,28% |
| | 36014A04800169 | 60,64 | 6,39 | 10,54% |
| | 36014A04800201 | 1249,48 | 79,28 | 6,35% |
| | 36014A04800205 | 66,52 | 55,92 | 84,06% |
| | 36014A04800206 | 63,27 | 63,27 | 100,00% |
| | 36014A04800207 | 112,13 | 112,13 | 100,00% |
| | 36014A04800208 | 509,96 | 509,96 | 100,00% |
| | 36014A04800209 | 275,57 | 275,57 | 100,00% |
| | 36014A04800210 | 310,84 | 217,67 | 70,02% |

| Plano Nº 0262A-0801 | Referencia Catastral | Superficie (m ²) | Superficie Afectada (m ²) | Porcentaxe Afectada |
|----------------------------|----------------------|------------------------------|---------------------------------------|---------------------|
| | 36014A04800211 | 669,42 | 669,42 | 100,00% |
| | 36014A04800212 | 1950,08 | 1902,30 | 97,55% |
| | 36014A04800213 | 82,28 | 82,28 | 100,00% |
| | 36014A04800214 | 303,41 | 108,29 | 35,69% |
| | 36014A04800215 | 204,83 | 188,03 | 91,80% |
| | 36014A04800216 | 185,32 | 43,18 | 23,30% |
| | 36014A04800218 | 364,80 | 308,12 | 84,46% |
| | 36014A04800219 | 175,40 | 175,40 | 100,00% |
| | 36014A04800220 | 104,23 | 104,23 | 100,00% |
| | 36014A04800221 | 96,19 | 96,19 | 100,00% |
| | 36014A04800222 | 63,54 | 63,54 | 100,00% |
| | 36014A04800223 | 69,03 | 69,03 | 100,00% |
| | 36014A04800224 | 62,58 | 62,58 | 100,00% |
| | 36014A04800225 | 116,84 | 116,84 | 100,00% |
| | 36014A04800227 | 618,27 | 554,84 | 89,74% |
| | 36014A04800229 | 65,62 | 10,87 | 16,56% |
| | 36014A04800230 | 84,27 | 27,62 | 32,77% |
| | 36014A04800244 | 103,01 | 55,02 | 53,41% |
| | 36014A04800245 | 349,89 | 251,12 | 71,77% |
| | 36014A04800246 | 31,04 | 31,04 | 100,00% |
| | 36014A04800247 | 97,38 | 97,38 | 100,00% |
| | 36014A04800248 | 142,61 | 110,49 | 77,48% |
| | 36014A04800249 | 426,81 | 321,77 | 75,39% |
| | 36014A04800250 | 95,87 | 95,87 | 100,00% |
| | 36014A04800251 | 205,71 | 169,40 | 82,35% |
| | 36014A04800254 | 282,56 | 120,00 | 42,47% |
| | 36014A04800266 | 934,90 | 934,90 | 100,00% |
| | 36014A04800267 | 91,85 | 91,85 | 100,00% |
| | 36014A04800268 | 87,56 | 87,56 | 100,00% |
| | 36014A04800269 | 329,00 | 329,00 | 100,00% |
| | 36014A04800270 | 200,32 | 122,83 | 61,32% |
| | 36014A04800271 | 153,41 | 129,49 | 84,41% |
| | 36014A04800272 | 451,12 | 450,46 | 99,85% |
| | 36014A04800274 | 381,64 | 72,52 | 19,00% |
| | 36014A04800275 | 138,06 | 9,71 | 7,03% |
| | 36014A04800428 | 889,99 | 64,33 | 7,23% |
| | 36014A04800432 | 129,55 | 38,71 | 29,88% |
| | 36014A04800433 | 240,37 | 99,44 | 41,37% |
| | 36014A04800434 | 178,59 | 178,59 | 100,00% |
| | 36014A04800435 | 44,64 | 44,64 | 100,00% |
| | 36014A04800436 | 291,20 | 291,20 | 100,00% |
| | 36014A04800437 | 404,10 | 404,10 | 100,00% |
| | 36014A04800438 | 261,84 | 261,84 | 100,00% |
| | 36014A04800439 | 233,35 | 233,35 | 100,00% |
| | 36014A04800440 | 782,51 | 741,03 | 94,70% |

| Plano Nº 0262A-0801 | Referencia Catastral | Superficie (m ²) | Superficie Afectada (m ²) | Porcentaje Afectada |
|----------------------------|----------------------|------------------------------|---------------------------------------|---------------------|
| | 36014A04800441 | 481,21 | 147,54 | 30,66% |
| | 36014A04800445 | 889,12 | 261,64 | 29,43% |
| | 36014A04800446 | 195,55 | 195,55 | 100,00% |
| | 36014A04800447 | 241,31 | 241,19 | 99,95% |
| | 36014A04800473 | 178,66 | 117,94 | 66,01% |
| | 36014A04800474 | 291,06 | 291,06 | 100,00% |
| | 36014A04800475 | 188,50 | 188,50 | 100,00% |
| | 36014A04800477 | 325,07 | 325,07 | 100,00% |
| | 36014A04800478 | 236,68 | 236,68 | 100,00% |
| | 36014A04800479 | 105,06 | 99,91 | 95,09% |
| | 36014A04800480 | 42,29 | 42,29 | 100,00% |
| | 36014A04800481 | 443,69 | 106,29 | 23,96% |
| | 36014A04800482 | 128,79 | 77,05 | 59,83% |
| | 36014A04800494 | 768,36 | 295,27 | 38,43% |
| | 36014A04800495 | 467,49 | 467,49 | 100,00% |
| | 36014A04800497 | 173,67 | 173,67 | 100,00% |
| | 36014A04800498 | 310,27 | 310,27 | 100,00% |
| | 36014A04800499 | 290,25 | 290,25 | 100,00% |
| | 36014A04800500 | 253,87 | 253,87 | 100,00% |
| | 36014A04800501 | 246,93 | 246,93 | 100,00% |
| | 36014A04800502 | 324,54 | 314,08 | 96,78% |
| | 36014A04800504 | 475,52 | 475,52 | 100,00% |
| | 36014A04800505 | 552,58 | 552,58 | 100,00% |
| | 36014A04800506 | 473,45 | 473,45 | 100,00% |
| | 36014A04800507 | 287,43 | 261,51 | 90,98% |
| | 36014A04800508 | 64,31 | 64,31 | 100,00% |
| | 36014A04800509 | 548,18 | 328,55 | 59,93% |
| | 36014A04800510 | 49,84 | 49,84 | 100,00% |
| | 36014A04800514 | 132,79 | 132,79 | 100,00% |
| | 36014A04800515 | 885,09 | 324,44 | 36,66% |
| | 36014A04800518 | 112,57 | 42,59 | 37,83% |
| | 36014A04800519 | 38,21 | 38,21 | 100,00% |
| | 36014A04800523 | 247,25 | 247,25 | 100,00% |
| | 36014A04800526 | 675,20 | 229,02 | 33,92% |
| | 36014A04800550 | 133,43 | 111,82 | 83,80% |
| | 36014A04800551 | 156,33 | 156,33 | 100,00% |
| | 36014A04800552 | 180,90 | 180,89 | 100,00% |
| | 36014A04800557 | 485,39 | 27,79 | 5,73% |
| | 36014A04800569 | 182,17 | 59,99 | 32,93% |
| | 36014A04800570 | 192,08 | 24,86 | 12,94% |
| | 36014A04800575 | 439,82 | 280,31 | 63,73% |
| | 36014A04800577 | 362,01 | 362,01 | 100,00% |
| | 36014A04800578 | 422,03 | 422,03 | 100,00% |
| | 36014A04800580 | 204,48 | 204,48 | 100,00% |
| | 36014A04800583 | 1122,95 | 1110,12 | 98,86% |

| Plano Nº 0262A-0801 | Referencia Catastral | Superficie (m ²) | Superficie Afectada (m ²) | Porcentaje Afectada |
|----------------------------|----------------------|------------------------------|---------------------------------------|---------------------|
| | 36014A04800584 | 101,65 | 43,61 | 42,90% |
| | 36014A04800585 | 273,05 | 273,04 | 100,00% |
| | 36014A04800586 | 392,24 | 386,62 | 98,57% |
| | 36014A04800587 | 1091,34 | 436,02 | 39,95% |
| | 36014A04800588 | 83,55 | 19,42 | 23,25% |
| | 36014A04800589 | 4165,71 | 2920,23 | 70,10% |
| | 36014A04800593 | 1715,10 | 427,55 | 24,93% |
| | 36014A04800596 | 2552,76 | 1456,64 | 57,06% |
| | 36014A04800620 | 336,27 | 156,73 | 46,61% |
| | 36014A04800623 | 197,90 | 84,26 | 42,57% |
| | 36014A04800624 | 312,90 | 256,09 | 81,84% |
| | 36014A04800625 | 450,53 | 450,53 | 100,00% |
| | 36014A04800626 | 339,55 | 339,55 | 100,00% |
| | 36014A04800627 | 314,75 | 314,75 | 100,00% |
| | 36014A04800628 | 270,66 | 250,95 | 92,72% |
| | 36014A04800630 | 100,62 | 23,86 | 23,72% |
| | 36014A04800631 | 410,69 | 71,19 | 17,34% |
| | 36014A04800634 | 962,56 | 377,94 | 39,26% |
| | 36014A04800635 | 554,22 | 280,52 | 50,62% |
| | 36014A04800638 | 533,72 | 533,72 | 100,00% |
| | 36014A04800639 | 1366,48 | 944,92 | 69,15% |
| | 36014A04800657 | 3109,57 | 736,83 | 23,70% |
| | 36014A04800658 | 1702,88 | 458,48 | 26,92% |
| | 36014A04800699 | 1130,86 | 27,80 | 2,46% |
| | 36014A04800702 | 245,96 | 40,13 | 16,31% |
| | 36014A04800704 | 104,90 | 81,75 | 77,93% |
| | 36014A04800705 | 338,81 | 337,98 | 99,76% |
| | 36014A04800706 | 222,39 | 109,54 | 49,25% |
| | 36014A04800707 | 381,97 | 381,97 | 100,00% |
| | 36014A04800708 | 570,52 | 455,93 | 79,92% |
| | 36014A04800709 | 463,30 | 316,77 | 68,37% |
| | 36014A04800710 | 280,18 | 214,29 | 76,48% |
| | 36014A04800711 | 103,82 | 102,53 | 98,76% |
| | 36014A04800712 | 334,34 | 334,34 | 100,00% |
| | 36014A04800713 | 489,83 | 446,34 | 91,12% |
| | 36014A04800717 | 240,49 | 50,16 | 20,86% |
| | 36014A04800719 | 221,32 | 120,75 | 54,56% |
| | 36014A04800721 | 411,81 | 354,95 | 86,19% |
| | 36014A04800722 | 189,67 | 88,69 | 46,76% |
| | 36014A04800726 | 1546,27 | 948,01 | 61,31% |
| | 36014A04800727 | 298,83 | 79,67 | 26,66% |
| | 36014A04800728 | 308,62 | 308,62 | 100,00% |
| | 36014A04800729 | 269,43 | 269,43 | 100,00% |
| | 36014A04800731 | 511,87 | 323,01 | 63,10% |
| | 36014A04800732 | 130,97 | 71,93 | 54,92% |

| Plano Nº 0262A-0801 | Referencia Catastral | Superficie (m ²) | Superficie Afectada (m ²) | Porcentaxe Afectada |
|----------------------------|----------------------|------------------------------|---------------------------------------|---------------------|
| | 36014A04800733 | 718,13 | 461,22 | 64,22% |
| | 36014A04800735 | 638,56 | 327,06 | 51,22% |
| | 36014A04800759 | 327,78 | 122,56 | 37,39% |
| | 36014A04800760 | 399,39 | 399,39 | 100,00% |
| | 36014A04800761 | 198,82 | 164,95 | 82,97% |
| | 36014A04800765 | 805,84 | 336,44 | 41,75% |
| | 36014A04800766 | 299,33 | 168,90 | 56,43% |
| | 36014A04800767 | 382,19 | 198,87 | 52,03% |
| | 36014A04800772 | 596,06 | 242,19 | 40,63% |
| | 36014A04800773 | 200,24 | 122,81 | 61,33% |
| | 36014A04800774 | 211,37 | 19,83 | 9,38% |
| | 36014A04800775 | 120,11 | 120,11 | 100,00% |
| | 36014A04800776 | 471,93 | 122,47 | 25,95% |
| | 36014A04800777 | 133,74 | 114,17 | 85,36% |
| | 36014A04800778 | 198,01 | 6,25 | 3,16% |
| | 36014A04800779 | 269,20 | 27,53 | 10,23% |
| | 36014A04800780 | 191,86 | 16,84 | 8,78% |
| | 36014A04800781 | 207,67 | 27,61 | 13,30% |
| | 36014A04800782 | 100,00 | 32,26 | 32,26% |
| | 36014A04800783 | 82,52 | 13,66 | 16,56% |
| | 36014A04800798 | 396,36 | 23,05 | 5,81% |
| | 36014A04800902 | 5961,11 | 570,05 | 9,56% |
| | 36014A04800917 | 25,60 | 25,60 | 100,00% |
| | 36014A04800945 | 268,45 | 226,52 | 84,38% |
| | 36014A04800946 | 369,94 | 369,94 | 100,00% |
| | 36014A04800947 | 353,74 | 353,74 | 100,00% |
| | 36014A04800948 | 482,65 | 297,55 | 61,65% |
| | 36014A04800950 | 634,14 | 47,14 | 7,43% |
| | 36014A04800959 | 396,18 | 16,92 | 4,27% |
| | 36014A04800960 | 819,41 | 819,41 | 100,00% |
| | 36014A04800961 | 244,28 | 244,28 | 100,00% |
| | 36014A04800962 | 589,43 | 493,64 | 83,75% |
| | 36014A04800963 | 200,11 | 200,11 | 100,00% |
| | 36014A04800964 | 199,62 | 199,62 | 100,00% |
| | 36014A04800966 | 182,14 | 180,63 | 99,18% |
| | 36014A04800967 | 77,07 | 11,80 | 15,31% |
| | 36014A04800969 | 68,28 | 68,28 | 100,00% |
| | 36014A04800970 | 438,43 | 210,28 | 47,96% |
| | 36014A04800971 | 509,68 | 509,68 | 100,00% |
| | 36014A04800972 | 312,79 | 120,23 | 38,44% |
| | 36014A04800973 | 613,17 | 613,17 | 100,00% |
| | 36014A04800978 | 3997,64 | 3447,81 | 86,25% |
| | 36014A04800979 | 8571,70 | 2314,35 | 27,00% |
| | 36014A04800980 | 459,25 | 431,17 | 93,89% |
| | 36014A04800987 | 160,83 | 160,83 | 100,00% |

| Plano Nº 0262A-0801 | Referencia Catastral | Superficie (m²) | Superficie Afectada (m²) | Porcentaxe Afectada |
|----------------------------|-----------------------------|-----------------------------------|--|----------------------------|
| | 36014A04800989 | 15261,16 | 2123,61 | 13,92% |
| | 36014A04800990 | 195671,78 | 18195,80 | 9,30% |
| | 36014A04800991 | 178,00 | 65,51 | 36,80% |
| | 36014A04806001 | 3628,06 | 267,44 | 7,37% |

| Plano Nº 0262A-0802 | Referencia Catastral | Superficie (m ²) | Superficie Afectada (m ²) | Porcentaxe Afectada |
|----------------------------|----------------------|------------------------------|---------------------------------------|---------------------|
| | 36014A01600148 | 1239,48 | 388,65 | 31,36% |
| | 36014A01600165 | 1850,33 | 254,58 | 13,76% |
| | 36014A01600167 | 3480,79 | 1592,74 | 45,76% |
| | 36014A01600185 | 4923,25 | 2531,43 | 51,42% |
| | 36014A01600198 | 2554,58 | 1547,91 | 60,59% |
| | 36014A01600203 | 490,84 | 76,41 | 15,57% |
| | 36014A01600204 | 775,16 | 337,78 | 43,58% |
| | 36014A01600206 | 1107,89 | 831,34 | 75,04% |
| | 36014A01600208 | 192,46 | 192,46 | 100,00% |
| | 36014A01600209 | 442,69 | 442,69 | 100,00% |
| | 36014A01600210 | 580,72 | 580,72 | 100,00% |
| | 36014A01600217 | 1336,16 | 35,15 | 2,63% |
| | 36014A01600226 | 1035,31 | 67,69 | 6,54% |
| | 36014A01600229 | 790,97 | 94,74 | 11,98% |
| | 36014A01600233 | 861,08 | 539,34 | 62,63% |
| | 36014A01600236 | 338,54 | 143,20 | 42,30% |
| | 36014A01600238 | 629,80 | 318,14 | 50,51% |
| | 36014A01600239 | 82,86 | 82,86 | 100,00% |
| | 36014A01600240 | 428,48 | 357,45 | 83,42% |
| | 36014A01600241 | 1594,01 | 1594,01 | 100,00% |
| | 36014A01600244 | 205,29 | 205,29 | 100,00% |
| | 36014A01600245 | 318,78 | 318,78 | 100,00% |
| | 36014A01600246 | 472,75 | 472,75 | 100,00% |
| | 36014A01600247 | 90,20 | 90,20 | 100,00% |
| | 36014A01600248 | 721,25 | 721,25 | 100,00% |
| | 36014A01600250 | 319,05 | 319,04 | 99,99% |
| | 36014A01600251 | 559,15 | 559,15 | 100,00% |
| | 36014A01600252 | 670,91 | 270,88 | 40,37% |
| | 36014A01600253 | 779,64 | 592,31 | 75,97% |
| | 36014A01600254 | 1116,96 | 984,27 | 88,12% |
| | 36014A01600256 | 1768,61 | 349,99 | 19,79% |
| | 36014A01600259 | 374,78 | 31,54 | 8,42% |
| | 36014A01600260 | 626,06 | 492,21 | 78,62% |
| | 36014A01600261 | 587,91 | 550,88 | 93,70% |
| | 36014A01600262 | 565,10 | 565,10 | 100,00% |
| | 36014A01600263 | 254,09 | 254,09 | 100,00% |
| | 36014A01600264 | 703,03 | 703,03 | 100,00% |
| | 36014A01600267 | 631,80 | 278,21 | 44,03% |
| | 36014A01600268 | 785,46 | 182,53 | 23,24% |
| | 36014A01600270 | 625,16 | 138,21 | 22,11% |
| | 36014A01600272 | 1157,67 | 306,35 | 26,46% |
| | 36014A01600299 | 895,32 | 418,97 | 46,80% |
| | 36014A01600302 | 274,94 | 203,40 | 73,98% |
| | 36014A01600303 | 196,38 | 182,27 | 92,82% |
| | 36014A01600305 | 1612,47 | 67,12 | 4,16% |

| Plano Nº 0262A-0802 | Referencia Catastral | Superficie (m ²) | Superficie Afectada (m ²) | Porcentaxe Afectada |
|----------------------------|----------------------|------------------------------|---------------------------------------|---------------------|
| | 36014A01600306 | 372,04 | 370,78 | 99,66% |
| | 36014A01600307 | 422,93 | 422,93 | 100,00% |
| | 36014A01600308 | 395,87 | 395,87 | 100,00% |
| | 36014A01600309 | 746,67 | 746,67 | 100,00% |
| | 36014A01600310 | 533,10 | 282,39 | 52,97% |
| | 36014A01600313 | 224,32 | 224,32 | 100,00% |
| | 36014A01600314 | 128,62 | 128,62 | 100,00% |
| | 36014A01600315 | 113,35 | 113,35 | 100,00% |
| | 36014A01600316 | 98,84 | 98,84 | 100,00% |
| | 36014A01600317 | 1262,83 | 232,84 | 18,44% |
| | 36014A01600327 | 221,63 | 59,65 | 26,91% |
| | 36014A01600328 | 721,27 | 721,27 | 100,00% |
| | 36014A01600329 | 263,02 | 263,02 | 100,00% |
| | 36014A01600330 | 487,76 | 273,99 | 56,17% |
| | 36014A01600331 | 101,29 | 55,12 | 54,42% |
| | 36014A01600332 | 84,64 | 77,23 | 91,24% |
| | 36014A01600333 | 351,30 | 187,25 | 53,30% |
| | 36014A01600335 | 147,69 | 89,11 | 60,34% |
| | 36014A01600336 | 787,88 | 603,52 | 76,60% |
| | 36014A01600338 | 430,53 | 430,53 | 100,00% |
| | 36014A01600340 | 366,35 | 366,35 | 100,00% |
| | 36014A01600342 | 1048,61 | 325,25 | 31,02% |
| | 36014A01600344 | 2309,47 | 74,32 | 3,22% |
| | 36014A01600345 | 1329,76 | 898,72 | 67,58% |
| | 36014A01600357 | 2584,25 | 1370,50 | 53,03% |
| | 36014A01600363 | 220,63 | 109,69 | 49,72% |
| | 36014A01600366 | 172,94 | 149,53 | 86,47% |
| | 36014A01600367 | 582,60 | 233,67 | 40,11% |
| | 36014A01600368 | 1459,23 | 98,40 | 6,74% |
| | 36014A01600371 | 630,03 | 295,05 | 46,83% |
| | 36014A01600372 | 627,90 | 627,90 | 100,00% |
| | 36014A01600373 | 231,91 | 231,91 | 100,00% |
| | 36014A01600374 | 266,02 | 248,44 | 93,39% |
| | 36014A01600375 | 328,82 | 56,81 | 17,28% |
| | 36014A01600398 | 860,45 | 179,48 | 20,86% |
| | 36014A01600400 | 738,14 | 733,36 | 99,35% |
| | 36014A01600401 | 949,82 | 949,82 | 100,00% |
| | 36014A01600403 | 273,67 | 166,54 | 60,86% |
| | 36014A01600407 | 857,58 | 292,10 | 34,06% |
| | 36014A01600538 | 476,94 | 188,06 | 39,43% |
| | 36014A01600539 | 379,09 | 161,10 | 42,50% |
| | 36014A01600541 | 414,65 | 414,65 | 100,00% |
| | 36014A01600542 | 615,03 | 615,03 | 100,00% |
| | 36014A01600543 | 370,37 | 94,69 | 25,57% |
| | 36014A01600544 | 857,58 | 447,86 | 52,22% |

| Plano Nº 0262A-0802 | Referencia Catastral | Superficie (m ²) | Superficie Afectada (m ²) | Porcentaxe Afectada |
|----------------------------|----------------------|------------------------------|---------------------------------------|---------------------|
| | 36014A01601140 | 311,74 | 311,74 | 100,00% |
| | 36014A01601141 | 302,00 | 302,00 | 100,00% |
| | 36014A01601142 | 264,92 | 159,29 | 60,13% |
| | 36014A01601144 | 2195,99 | 433,59 | 19,74% |
| | 36014A01601148 | 221,25 | 77,01 | 34,81% |
| | 36014A01601151 | 389,80 | 389,80 | 100,00% |
| | 36014A01601152 | 342,60 | 342,60 | 100,00% |
| | 36014A01601153 | 353,67 | 353,67 | 100,00% |
| | 36014A01601154 | 257,52 | 257,52 | 100,00% |
| | 36014A01601155 | 514,21 | 480,66 | 93,48% |
| | 36014A01601156 | 748,07 | 261,40 | 34,94% |
| | 36014A01601163 | 913,20 | 222,73 | 24,39% |
| | 36014A01601164 | 167,72 | 62,37 | 37,19% |
| | 36014A01601165 | 130,83 | 130,83 | 100,00% |
| | 36014A01601166 | 599,92 | 599,92 | 100,00% |
| | 36014A01601167 | 129,16 | 34,77 | 26,92% |
| | 36014A01601168 | 145,99 | 61,28 | 41,98% |
| | 36014A01601169 | 135,99 | 93,31 | 68,62% |
| | 36014A01601170 | 121,07 | 114,60 | 94,65% |
| | 36014A01601171 | 109,18 | 109,18 | 100,00% |
| | 36014A01601172 | 136,65 | 136,65 | 100,00% |
| | 36014A01601173 | 131,17 | 131,17 | 100,00% |
| | 36014A01601401 | 2762,43 | 1336,51 | 48,38% |
| | 36014A01601402 | 414,93 | 194,46 | 46,87% |
| | 36014A01601412 | 503,77 | 139,25 | 27,64% |
| | 36014A01601428 | 164,29 | 11,43 | 6,95% |
| | 36014A01601429 | 467,87 | 455,40 | 97,33% |
| | 36014A01601430 | 196,11 | 196,11 | 100,00% |
| | 36014A01601431 | 263,09 | 263,09 | 100,00% |
| | 36014A01601432 | 392,83 | 392,83 | 100,00% |
| | 36014A01601433 | 435,13 | 435,13 | 100,00% |
| | 36014A01601434 | 232,60 | 232,60 | 100,00% |
| | 36014A01601436 | 1304,43 | 165,91 | 12,72% |
| | 36014A01601457 | 325,26 | 148,71 | 45,72% |
| | 36014A01601458 | 302,49 | 198,44 | 65,60% |
| | 36014A01601461 | 231,87 | 82,79 | 35,70% |
| | 36014A01601464 | 149,05 | 78,83 | 52,89% |
| | 36014A01601465 | 356,88 | 230,24 | 64,51% |
| | 36014A01601466 | 441,26 | 441,26 | 100,00% |
| | 36014A01601467 | 157,20 | 124,57 | 79,24% |
| | 36014A01601468 | 235,86 | 235,86 | 100,00% |
| | 36014A01601469 | 207,92 | 207,92 | 100,00% |
| | 36014A01601470 | 238,14 | 233,94 | 98,24% |
| | 36014A01601471 | 393,48 | 254,70 | 64,73% |
| | 36014A01601472 | 399,43 | 13,46 | 3,37% |

| Plano Nº 0262A-0802 | Referencia Catastral | Superficie (m ²) | Superficie Afectada (m ²) | Porcentaxe Afectada |
|----------------------------|----------------------|------------------------------|---------------------------------------|---------------------|
| | 36014A01601477 | 300,14 | 300,14 | 100,00% |
| | 36014A01601478 | 167,80 | 167,80 | 100,00% |
| | 36014A01601479 | 357,74 | 24,96 | 6,98% |
| | 36014A01601480 | 17,11 | 13,84 | 80,88% |
| | 36014A01601482 | 752,01 | 442,02 | 58,78% |
| | 36014A01601484 | 129,60 | 129,60 | 100,00% |
| | 36014A01601485 | 47,59 | 47,59 | 100,00% |
| | 36014A01601486 | 63,14 | 63,14 | 100,00% |
| | 36014A01601487 | 127,97 | 127,97 | 100,00% |
| | 36014A01601488 | 129,99 | 129,99 | 100,00% |
| | 36014A01601489 | 110,17 | 110,17 | 100,00% |
| | 36014A01601490 | 85,01 | 85,01 | 100,00% |
| | 36014A01601491 | 574,84 | 567,85 | 98,78% |
| | 36014A01601492 | 104,70 | 104,70 | 100,00% |
| | 36014A01601493 | 81,98 | 81,98 | 100,00% |
| | 36014A01601494 | 653,29 | 440,25 | 67,39% |
| | 36014A01601496 | 1285,57 | 404,21 | 31,44% |
| | 36014A01601497 | 282,66 | 189,64 | 67,09% |
| | 36014A01601509 | 154,59 | 133,17 | 86,15% |
| | 36014A01601577 | 152,60 | 82,82 | 54,27% |
| | 36014A01601580 | 2465,97 | 1413,23 | 57,31% |
| | 36014A01601581 | 1756,92 | 846,96 | 48,21% |
| | 36014A01601582 | 175,75 | 175,75 | 100,00% |
| | 36014A01601583 | 414,42 | 265,74 | 64,12% |
| | 36014A01601585 | 118,22 | 118,22 | 100,00% |
| | 36014A01601586 | 305,85 | 174,77 | 57,14% |
| | 36014A01601587 | 104,13 | 82,28 | 79,02% |
| | 36014A01601594 | 444,30 | 206,05 | 46,38% |
| | 36014A01601595 | 442,62 | 103,99 | 23,49% |
| | 36014A01601600 | 589,06 | 122,29 | 20,76% |
| | 36014A01601601 | 1736,09 | 1355,38 | 78,07% |
| | 36014A01601602 | 997,70 | 972,77 | 97,50% |
| | 36014A01601603 | 1116,19 | 845,21 | 75,72% |
| | 36014A01601604 | 1302,53 | 1042,52 | 80,04% |
| | 36014A01601605 | 658,17 | 596,36 | 90,61% |
| | 36014A01601606 | 751,82 | 315,62 | 41,98% |
| | 36014A01601627 | 164,12 | 164,12 | 100,00% |
| | 36014A01601628 | 139,33 | 134,40 | 96,46% |
| | 36014A01601629 | 148,49 | 136,07 | 91,64% |
| | 36014A01601630 | 175,33 | 149,80 | 85,44% |
| | 36014A01601631 | 241,61 | 177,55 | 73,49% |
| | 36014A01601632 | 136,76 | 136,47 | 99,79% |
| | 36014A01601633 | 148,77 | 22,30 | 14,99% |
| | 36014A01601634 | 307,59 | 81,93 | 26,64% |
| | 36014A01602014 | 1494,81 | 1029,05 | 68,84% |

| Plano Nº 0262A-0802 | Referencia Catastral | Superficie (m ²) | Superficie Afectada (m ²) | Porcentaxe Afectada |
|----------------------------|----------------------|------------------------------|---------------------------------------|---------------------|
| | 36014A01602015 | 790,27 | 765,27 | 96,84% |
| | 36014A01602016 | 375,54 | 230,41 | 61,36% |
| | 36014A01602017 | 918,74 | 436,12 | 47,47% |
| | 36014A01602018 | 222,10 | 222,10 | 100,00% |
| | 36014A01602067 | 203,28 | 57,61 | 28,34% |
| | 36014A01602068 | 2537,74 | 2327,70 | 91,72% |
| | 36014A01602069 | 150,23 | 116,21 | 77,35% |
| | 36014A01602071 | 2704,49 | 1806,06 | 66,78% |
| | 36014A01602081 | 481,06 | 356,55 | 74,12% |
| | 36014A01602106 | 349,43 | 42,91 | 12,28% |
| | 36014A01700219 | 694,95 | 694,95 | 100,00% |
| | 36014A01700220 | 193,85 | 193,85 | 100,00% |
| | 36014A01700221 | 615,85 | 274,16 | 44,52% |
| | 36014A01700222 | 2241,49 | 462,74 | 20,64% |
| | 36014A01700223 | 198,03 | 197,94 | 99,96% |
| | 36014A01700285 | 1177,43 | 66,80 | 5,67% |
| | 36014A01700286 | 1952,58 | 1276,62 | 65,38% |
| | 36014A01700291 | 512,41 | 508,87 | 99,31% |
| | 36014A01700292 | 208,14 | 208,14 | 100,00% |
| | 36014A01700294 | 235,52 | 171,02 | 72,61% |
| | 36014A01700295 | 289,91 | 222,00 | 76,58% |
| | 36014A01700296 | 382,18 | 254,45 | 66,58% |
| | 36014A01700297 | 279,10 | 185,41 | 66,43% |
| | 36014A01700298 | 369,48 | 216,20 | 58,52% |
| | 36014A01700299 | 446,56 | 237,04 | 53,08% |
| | 36014A01700300 | 428,22 | 334,91 | 78,21% |
| | 36014A01700301 | 1143,00 | 121,76 | 10,65% |
| | 36014A01700303 | 1080,31 | 30,43 | 2,82% |
| | 36014A01700309 | 281,99 | 201,31 | 71,39% |
| | 36014A01700310 | 163,95 | 163,95 | 100,00% |
| | 36014A01700311 | 149,70 | 149,70 | 100,00% |
| | 36014A01700315 | 270,68 | 270,68 | 100,00% |
| | 36014A01700316 | 390,08 | 390,08 | 100,00% |
| | 36014A01700317 | 363,15 | 363,02 | 99,97% |
| | 36014A01700322 | 152,39 | 152,39 | 100,00% |
| | 36014A01700323 | 253,87 | 253,87 | 100,00% |
| | 36014A01700324 | 367,20 | 367,20 | 100,00% |
| | 36014A01700326 | 111,04 | 107,94 | 97,21% |
| | 36014A01700327 | 192,86 | 192,86 | 100,00% |
| | 36014A01700328 | 257,99 | 257,99 | 100,00% |
| | 36014A01700329 | 502,25 | 502,25 | 100,00% |
| | 36014A01700330 | 278,69 | 278,69 | 100,00% |
| | 36014A01700358 | 2794,36 | 245,26 | 8,78% |
| | 36014A01700359 | 897,10 | 617,65 | 68,85% |
| | 36014A01700360 | 1335,99 | 863,29 | 64,62% |

| Plano Nº 0262A-0802 | Referencia Catastral | Superficie (m ²) | Superficie Afectada (m ²) | Porcentaxe Afectada |
|----------------------------|----------------------|------------------------------|---------------------------------------|---------------------|
| | 36014A01700361 | 2373,97 | 1317,28 | 55,49% |
| | 36014A01700371 | 2888,55 | 1070,22 | 37,05% |
| | 36014A01700375 | 3522,40 | 338,51 | 9,61% |
| | 36014A01700377 | 820,20 | 458,59 | 55,91% |
| | 36014A01700572 | 41662,06 | 13956,36 | 33,50% |
| | 36014A01700577 | 26491,23 | 180,42 | 0,68% |
| | 36014A01700578 | 269166,95 | 19012,39 | 7,06% |
| | 36014A01700600 | 253,06 | 87,29 | 34,49% |
| | 36014A01700601 | 1954,51 | 1706,17 | 87,29% |
| | 36014A01700602 | 569,37 | 161,20 | 28,31% |
| | 36014A01700603 | 2454,18 | 903,44 | 36,81% |
| | 36014A01700605 | 2200,59 | 518,85 | 23,58% |
| | 36014A01700606 | 153,79 | 153,79 | 100,00% |
| | 36014A01700607 | 71,14 | 71,14 | 100,00% |
| | 36014A01700608 | 103,72 | 103,72 | 100,00% |
| | 36014A01700609 | 201,17 | 185,80 | 92,36% |
| | 36014A01700610 | 190,76 | 190,76 | 100,00% |
| | 36014A01700611 | 163,78 | 163,78 | 100,00% |
| | 36014A01700612 | 278,34 | 278,34 | 100,00% |
| | 36014A01700613 | 362,47 | 362,47 | 100,00% |
| | 36014A01700614 | 315,36 | 273,43 | 86,70% |
| | 36014A01700615 | 248,57 | 179,06 | 72,04% |
| | 36014A01700616 | 913,79 | 518,21 | 56,71% |
| | 36014A01700618 | 401,51 | 211,63 | 52,71% |
| | 36014A01700619 | 973,22 | 805,61 | 82,78% |
| | 36014A01700717 | 4218,87 | 1489,87 | 35,31% |
| | 36014A01700719 | 4407,69 | 3463,33 | 78,57% |
| | 36014A01700720 | 3968,78 | 2184,02 | 55,03% |
| | 36014A01700722 | 4841,55 | 2604,79 | 53,80% |
| | 36014A01700733 | 322,19 | 322,19 | 100,00% |
| | 36014A01700760 | 1248,13 | 628,40 | 50,35% |
| | 36014A01700762 | 2698,93 | 686,54 | 25,44% |
| | 36014A01700770 | 4527,04 | 4359,49 | 96,30% |
| | 36014A01700771 | 2020,89 | 1023,36 | 50,64% |
| | 36014A01700772 | 1876,78 | 1647,16 | 87,77% |
| | 36014A01700773 | 2476,51 | 2476,46 | 100,00% |
| | 36014A01700774 | 288,24 | 252,18 | 87,49% |
| | 36014A01700775 | 292,85 | 268,49 | 91,68% |
| | 36014A01700776 | 647,89 | 71,66 | 11,06% |
| | 36014A01700777 | 269,30 | 269,30 | 100,00% |
| | 36014A01700779 | 297,44 | 290,36 | 97,62% |
| | 36014A01700780 | 1308,43 | 1263,47 | 96,56% |
| | 36014A01700781 | 587,89 | 462,04 | 78,59% |
| | 36014A01700782 | 1107,05 | 1107,05 | 100,00% |
| | 36014A01700783 | 505,22 | 497,40 | 98,45% |

| Plano Nº 0262A-0802 | Referencia Catastral | Superficie (m ²) | Superficie Afectada (m ²) | Porcentaxe Afectada |
|----------------------------|----------------------|------------------------------|---------------------------------------|---------------------|
| | 36014A01700784 | 651,80 | 21,61 | 3,31% |
| | 36014A01700785 | 622,42 | 59,88 | 9,62% |
| | 36014A01700796 | 111,58 | 111,58 | 100,00% |
| | 36014A01700797 | 353,71 | 353,71 | 100,00% |
| | 36014A01700798 | 524,85 | 524,85 | 100,00% |
| | 36014A01700799 | 322,14 | 322,14 | 100,00% |
| | 36014A01700816 | 219,74 | 219,74 | 100,00% |
| | 36014A01700817 | 196,49 | 196,49 | 100,00% |
| | 36014A01700818 | 410,69 | 191,52 | 46,63% |
| | 36014A01700819 | 545,10 | 545,10 | 100,00% |
| | 36014A01700844 | 1887,95 | 1876,76 | 99,41% |
| | 36014A01700845 | 479,37 | 419,64 | 87,54% |
| | 36014A01700848 | 210,38 | 32,79 | 15,59% |
| | 36014A01700850 | 177,32 | 17,20 | 9,70% |
| | 36014A01700884 | 403,74 | 151,09 | 37,42% |
| | 36014A01700885 | 414,08 | 409,81 | 98,97% |
| | 36014A01700886 | 154,02 | 26,78 | 17,39% |
| | 36014A01700901 | 711,49 | 711,49 | 100,00% |
| | 36014A01700903 | 1969,02 | 406,41 | 20,64% |
| | 36014A01700904 | 610,87 | 610,87 | 100,00% |
| | 36014A01700905 | 270,07 | 136,02 | 50,36% |
| | 36014A01700906 | 186,98 | 186,98 | 100,00% |
| | 36014A01700907 | 232,67 | 232,67 | 100,00% |
| | 36014A01700908 | 898,35 | 338,78 | 37,71% |
| | 36014A01700909 | 266,68 | 266,68 | 100,00% |
| | 36014A01700910 | 229,93 | 229,93 | 100,00% |
| | 36014A01700911 | 98,91 | 98,91 | 100,00% |
| | 36014A01700912 | 629,29 | 629,29 | 100,00% |
| | 36014A01700923 | 367,45 | 47,62 | 12,96% |
| | 36014A01700924 | 1140,94 | 180,74 | 15,84% |
| | 36014A01700925 | 221,67 | 119,36 | 53,85% |
| | 36014A01700926 | 195,07 | 123,71 | 63,42% |
| | 36014A01700954 | 805,69 | 129,47 | 16,07% |
| | 36014A01700955 | 493,26 | 103,37 | 20,96% |
| | 36014A01700959 | 1418,06 | 506,21 | 35,70% |
| | 36014A01700960 | 486,22 | 147,58 | 30,35% |
| | 36014A01700961 | 580,22 | 162,39 | 27,99% |
| | 36014A01700962 | 471,42 | 137,51 | 29,17% |
| | 36014A01700963 | 552,71 | 196,33 | 35,52% |
| | 36014A01700964 | 1062,55 | 222,28 | 20,92% |
| | 36014A01700965 | 719,34 | 366,98 | 51,02% |
| | 36014A01700966 | 965,77 | 304,96 | 31,58% |
| | 36014A01700967 | 1033,45 | 286,83 | 27,75% |
| | 36014A01700968 | 964,51 | 69,37 | 7,19% |
| | 36014A01701132 | 21927,91 | 10828,01 | 49,38% |

| Plano Nº 0262A-0802 | Referencia Catastral | Superficie (m ²) | Superficie Afectada (m ²) | Porcentaxe Afectada |
|----------------------------|----------------------|------------------------------|---------------------------------------|---------------------|
| | 36014A01701136 | 477,24 | 476,75 | 99,90% |
| | 36014A01701150 | 6105,75 | 3583,26 | 58,69% |
| | 36014A01701151 | 1521,78 | 180,49 | 11,86% |
| | 36014A01701153 | 162,05 | 161,86 | 99,89% |
| | 36014A01701158 | 11566,95 | 4649,24 | 40,19% |
| | 36014A01701225 | 558,26 | 51,57 | 9,24% |
| | 36014A01706001 | 1444,99 | 232,53 | 16,09% |
| | 36014A01706002 | 5498,91 | 1927,31 | 35,05% |
| | 36014A04900001 | 2479,41 | 2125,95 | 85,74% |
| | 36014A04900004 | 341,65 | 331,32 | 96,98% |
| | 36014A04900005 | 224,88 | 224,88 | 100,00% |
| | 36014A04900006 | 119,57 | 119,57 | 100,00% |
| | 36014A04900007 | 319,04 | 319,04 | 100,00% |
| | 36014A04900008 | 407,80 | 407,80 | 100,00% |
| | 36014A04900011 | 1107,40 | 693,31 | 62,61% |
| | 36014A04900012 | 1447,64 | 1447,64 | 100,00% |
| | 36014A04900015 | 149,70 | 149,70 | 100,00% |
| | 36014A04900016 | 422,77 | 422,77 | 100,00% |
| | 36014A04900017 | 265,85 | 265,85 | 100,00% |
| | 36014A04900018 | 2025,50 | 1154,47 | 57,00% |
| | 36014A04900019 | 839,59 | 839,59 | 100,00% |
| | 36014A04900025 | 2265,77 | 79,25 | 3,50% |
| | 36014A04900029 | 232,88 | 56,24 | 24,15% |
| | 36014A04900030 | 274,61 | 25,92 | 9,44% |
| | 36014A04900032 | 1123,39 | 1123,39 | 100,00% |
| | 36014A04900034 | 159,74 | 159,74 | 100,00% |
| | 36014A04900035 | 537,73 | 537,73 | 100,00% |
| | 36014A04900037 | 565,32 | 565,32 | 100,00% |
| | 36014A04900038 | 520,86 | 520,86 | 100,00% |
| | 36014A04900040 | 195,03 | 195,03 | 100,00% |
| | 36014A04900041 | 135,67 | 135,67 | 100,00% |
| | 36014A04900042 | 186,23 | 186,23 | 100,00% |
| | 36014A04900043 | 97,77 | 97,77 | 100,00% |
| | 36014A04900044 | 235,77 | 235,77 | 100,00% |
| | 36014A04900045 | 183,98 | 17,25 | 9,38% |
| | 36014A04900046 | 514,26 | 405,07 | 78,77% |
| | 36014A04900047 | 459,46 | 459,46 | 100,00% |
| | 36014A04900049 | 160,10 | 160,10 | 100,00% |
| | 36014A04900050 | 358,91 | 276,90 | 77,15% |
| | 36014A04900051 | 1248,20 | 1099,85 | 88,11% |
| | 36014A04900054 | 1576,22 | 1556,02 | 98,72% |
| | 36014A04900058 | 172,13 | 172,13 | 100,00% |
| | 36014A04900066 | 1365,42 | 580,02 | 42,48% |
| | 36014A04900067 | 683,68 | 683,68 | 100,00% |
| | 36014A04900068 | 2644,59 | 931,69 | 35,23% |

| Plano Nº 0262A-0802 | Referencia Catastral | Superficie (m ²) | Superficie Afectada (m ²) | Porcentaxe Afectada |
|----------------------------|----------------------|------------------------------|---------------------------------------|---------------------|
| | 36014A04900074 | 2237,31 | 2237,31 | 100,00% |
| | 36014A04900076 | 732,68 | 658,86 | 89,92% |
| | 36014A04900079 | 2319,83 | 908,20 | 39,15% |
| | 36014A04900101 | 1292,98 | 1292,98 | 100,00% |
| | 36014A04900102 | 5201,87 | 115,09 | 2,21% |
| | 36014A04900142 | 655,20 | 566,53 | 86,47% |
| | 36014A04900143 | 622,14 | 565,25 | 90,86% |
| | 36014A04900144 | 687,75 | 687,75 | 100,00% |
| | 36014A04900145 | 276,61 | 276,61 | 100,00% |
| | 36014A04900146 | 75,55 | 75,55 | 100,00% |
| | 36014A04900147 | 407,72 | 407,72 | 100,00% |
| | 36014A04900148 | 344,23 | 344,23 | 100,00% |
| | 36014A04900149 | 274,79 | 274,79 | 100,00% |
| | 36014A04900150 | 499,17 | 499,17 | 100,00% |
| | 36014A04900151 | 5546,49 | 417,18 | 7,52% |
| | 36014A04900278 | 456,01 | 197,04 | 43,21% |
| | 36014A04900280 | 268,13 | 246,72 | 92,01% |
| | 36014A04900281 | 1527,51 | 1527,48 | 100,00% |
| | 36014A04900282 | 379,52 | 181,32 | 47,78% |
| | 36014A04900287 | 338,22 | 36,16 | 10,69% |
| | 36014A04900288 | 637,86 | 54,63 | 8,56% |
| | 36014A04900293 | 339,69 | 273,92 | 80,64% |
| | 36014A04900294 | 95,86 | 81,21 | 84,72% |
| | 36014A04900296 | 1848,80 | 6,82 | 0,37% |
| | 36014A04900365 | 118,83 | 118,83 | 100,00% |
| | 36014A04900366 | 205,08 | 205,08 | 100,00% |
| | 36014A04900367 | 416,72 | 416,72 | 100,00% |
| | 36014A04900368 | 535,89 | 532,82 | 99,43% |
| | 36014A04900370 | 1374,27 | 1056,46 | 76,87% |
| | 36014A04900372 | 286,71 | 188,55 | 65,76% |
| | 36014A04900374 | 602,26 | 236,93 | 39,34% |
| | 36014A04900375 | 136,89 | 113,42 | 82,85% |
| | 36014A04900377 | 504,55 | 98,21 | 19,46% |
| | 36014A04900391 | 874,42 | 23,97 | 2,74% |
| | 36014A04900409 | 92,83 | 70,28 | 75,71% |
| | 36014A04900410 | 321,05 | 245,26 | 76,39% |
| | 36014A04900411 | 304,32 | 304,32 | 100,00% |
| | 36014A04900412 | 611,64 | 590,91 | 96,61% |
| | 36014A04900413 | 832,81 | 645,48 | 77,51% |
| | 36014A04900414 | 118,80 | 98,18 | 82,64% |
| | 36014A04900415 | 377,91 | 267,57 | 70,80% |
| | 36014A04900416 | 127,37 | 127,37 | 100,00% |
| | 36014A04900421 | 732,12 | 550,29 | 75,16% |
| | 36014A04900422 | 484,49 | 484,49 | 100,00% |
| | 36014A04900423 | 175,68 | 175,68 | 100,00% |

| Plano Nº 0262A-0802 | Referencia Catastral | Superficie (m ²) | Superficie Afectada (m ²) | Porcentaxe Afectada |
|----------------------------|----------------------|------------------------------|---------------------------------------|---------------------|
| | 36014A04900424 | 328,57 | 328,57 | 100,00% |
| | 36014A04900425 | 107,94 | 107,94 | 100,00% |
| | 36014A04900426 | 362,69 | 362,69 | 100,00% |
| | 36014A04900427 | 1199,40 | 882,12 | 73,55% |
| | 36014A04900439 | 168,68 | 168,68 | 100,00% |
| | 36014A04900440 | 172,27 | 172,27 | 100,00% |
| | 36014A04900445 | 2046,81 | 115,86 | 5,66% |
| | 36014A04900448 | 980,97 | 772,26 | 78,72% |
| | 36014A04900449 | 333,29 | 333,29 | 100,00% |
| | 36014A04900450 | 264,15 | 264,15 | 100,00% |
| | 36014A04900451 | 787,80 | 782,81 | 99,37% |
| | 36014A04900452 | 1364,47 | 389,80 | 28,57% |
| | 36014A04900453 | 103,43 | 103,09 | 99,67% |
| | 36014A04900454 | 317,84 | 240,24 | 75,59% |
| | 36014A04900455 | 622,00 | 622,00 | 100,00% |
| | 36014A04900456 | 704,56 | 531,22 | 75,40% |
| | 36014A04900458 | 1142,35 | 948,10 | 83,00% |
| | 36014A04900469 | 715,16 | 93,34 | 13,05% |
| | 36014A04900470 | 2233,93 | 506,36 | 22,67% |
| | 36014A04900657 | 90924,25 | 2600,86 | 2,86% |
| | 36014A04900686 | 107,05 | 107,05 | 100,00% |
| | 36014A04900851 | 933,40 | 272,03 | 29,14% |
| | 36014A04900852 | 2580,08 | 154,72 | 6,00% |
| | 36014A04900853 | 2300,08 | 87,54 | 3,81% |
| | 36014A04900854 | 1901,22 | 58,43 | 3,07% |
| | 36014A04900855 | 7452,52 | 8,13 | 0,11% |
| | 36014A04900892 | 164,41 | 32,19 | 19,58% |
| | 36014A04900893 | 180,02 | 180,01 | 100,00% |
| | 36014A04900894 | 231,23 | 78,62 | 34,00% |
| | 36014A04900895 | 401,95 | 400,58 | 99,66% |
| | 36014A04900896 | 361,71 | 361,71 | 100,00% |
| | 36014A04900897 | 617,94 | 617,94 | 100,00% |
| | 36014A04900898 | 613,25 | 613,25 | 100,00% |
| | 36014A04900899 | 160,28 | 160,28 | 100,00% |
| | 36014A04900900 | 551,45 | 535,56 | 97,12% |
| | 36014A04900901 | 1610,17 | 919,09 | 57,08% |
| | 36014A04900902 | 362,03 | 94,10 | 25,99% |
| | 36014A04900932 | 782,61 | 384,03 | 49,07% |
| | 36014A04900933 | 308,35 | 178,19 | 57,79% |
| | 36014A04900934 | 1065,98 | 991,51 | 93,01% |
| | 36014A04900935 | 209,62 | 209,62 | 100,00% |
| | 36014A04900936 | 3995,50 | 2112,14 | 52,86% |
| | 36014A04900937 | 139,60 | 139,60 | 100,00% |
| | 36014A04900939 | 228,45 | 228,45 | 100,00% |
| | 36014A04900940 | 239,41 | 58,99 | 24,64% |

| Plano Nº 0262A-0802 | Referencia Catastral | Superficie (m ²) | Superficie Afectada (m ²) | Porcentaje Afectada |
|----------------------------|----------------------|------------------------------|---------------------------------------|---------------------|
| | 36014A04900941 | 1204,67 | 402,01 | 33,37% |
| | 36014A04900943 | 157,82 | 157,82 | 100,00% |
| | 36014A04900944 | 198,11 | 186,68 | 94,23% |
| | 36014A04900945 | 181,66 | 124,79 | 68,69% |
| | 36014A04900946 | 205,44 | 205,43 | 100,00% |
| | 36014A04900947 | 156,61 | 59,07 | 37,72% |
| | 36014A04900948 | 655,77 | 655,77 | 100,00% |
| | 36014A04900949 | 150,31 | 150,31 | 100,00% |
| | 36014A04900950 | 1170,16 | 55,47 | 4,74% |
| | 36014A04900951 | 567,27 | 567,27 | 100,00% |
| | 36014A04900952 | 624,20 | 619,35 | 99,22% |
| | 36014A04900953 | 1379,11 | 445,65 | 32,31% |
| | 36014A04900972 | 4422,60 | 1681,38 | 38,02% |
| | 36014A04900973 | 4878,06 | 2892,36 | 59,29% |
| | 36014A04900974 | 221,43 | 221,43 | 100,00% |
| | 36014A04900975 | 167,04 | 160,86 | 96,30% |
| | 36014A04900976 | 440,86 | 124,59 | 28,26% |
| | 36014A04901177 | 559,45 | 327,37 | 58,52% |
| | 36014A04901178 | 482,01 | 362,22 | 75,15% |
| | 36014A04901179 | 244,77 | 244,77 | 100,00% |
| | 36014A04901180 | 404,05 | 339,37 | 83,99% |
| | 36014A04901271 | 634,43 | 192,58 | 30,35% |
| | 36014A04901272 | 471,39 | 220,63 | 46,80% |
| | 36014A04901273 | 636,57 | 636,57 | 100,00% |
| | 36014A04901274 | 907,43 | 907,43 | 100,00% |
| | 36014A04901275 | 132,36 | 132,36 | 100,00% |
| | 36014A04901276 | 127,90 | 127,90 | 100,00% |
| | 36014A04901277 | 392,60 | 392,60 | 100,00% |
| | 36014A04901278 | 382,80 | 378,38 | 98,85% |
| | 36014A04901279 | 387,03 | 375,43 | 97,00% |
| | 36014A04901280 | 740,39 | 724,58 | 97,86% |
| | 36014A04901281 | 814,72 | 536,14 | 65,81% |
| | 36014A04901283 | 710,14 | 120,44 | 16,96% |
| | 36014A04901293 | 761,66 | 287,25 | 37,71% |
| | 36014A04901295 | 395,71 | 395,67 | 99,99% |
| | 36014A04901296 | 323,62 | 323,62 | 100,00% |
| | 36014A04901297 | 358,76 | 358,76 | 100,00% |
| | 36014A04901298 | 384,20 | 384,20 | 100,00% |
| | 36014A04901299 | 423,42 | 423,42 | 100,00% |
| | 36014A04901300 | 417,95 | 78,36 | 18,75% |
| | 36014A04901301 | 748,43 | 731,07 | 97,68% |
| | 36014A04901302 | 687,32 | 114,92 | 16,72% |
| | 36014A04901326 | 723,75 | 75,32 | 10,41% |
| | 36014A04901366 | 577,29 | 421,17 | 72,96% |
| | 36014A04901656 | 135,89 | 81,90 | 60,27% |

| Plano Nº 0262A-0802 | Referencia Catastral | Superficie (m²) | Superficie Afectada (m²) | Porcentaxe Afectada |
|----------------------------|-----------------------------|-----------------------------------|--|----------------------------|
| | 36014A04901657 | 55,13 | 55,13 | 100,00% |

| Plano Nº 0263A-0101 | Referencia Catastral | Superficie (m ²) | Superficie Afectada (m ²) | Porcentaxe Afectada |
|----------------------------|----------------------|------------------------------|---------------------------------------|---------------------|
| | 001303200NG66H | 2,69 | 2,69 | 100,00% |
| | 36014A01900701 | 784,25 | 98,94 | 12,62% |
| | 36014A01900703 | 254,96 | 231,45 | 90,78% |
| | 36014A01900704 | 436,09 | 436,09 | 100,00% |
| | 36014A01900705 | 123,17 | 123,17 | 100,00% |
| | 36014A01900706 | 649,08 | 494,86 | 76,24% |
| | 36014A01900717 | 448,89 | 438,22 | 97,62% |
| | 36014A01900718 | 122,35 | 122,35 | 100,00% |
| | 36014A01900719 | 286,44 | 283,18 | 98,86% |
| | 36014A01900720 | 850,44 | 850,44 | 100,00% |
| | 36014A01900721 | 852,16 | 471,02 | 55,27% |
| | 36014A01900729 | 395,35 | 273,10 | 69,08% |
| | 36014A01900730 | 141,46 | 136,97 | 96,82% |
| | 36014A01900732 | 61,93 | 61,93 | 100,00% |
| | 36014A01900733 | 218,26 | 218,26 | 100,00% |
| | 36014A01900734 | 180,46 | 180,46 | 100,00% |
| | 36014A01900735 | 259,90 | 259,90 | 100,00% |
| | 36014A01900736 | 282,78 | 280,76 | 99,29% |
| | 36014A01900737 | 143,87 | 143,87 | 100,00% |
| | 36014A01900738 | 219,81 | 219,81 | 100,00% |
| | 36014A01900739 | 329,76 | 103,90 | 31,51% |
| | 36014A01900740 | 488,26 | 11,34 | 2,32% |
| | 36014A01900741 | 173,92 | 49,39 | 28,40% |
| | 36014A01900742 | 134,37 | 52,54 | 39,10% |
| | 36014A01900743 | 105,71 | 35,43 | 33,52% |
| | 36014A01900744 | 658,16 | 8,59 | 1,30% |
| | 36014A01900853 | 178,05 | 120,65 | 67,76% |
| | 36014A01900857 | 89,66 | 25,90 | 28,89% |
| | 36014A01900858 | 96,93 | 40,89 | 42,18% |
| | 36014A01900859 | 474,53 | 160,96 | 33,92% |
| | 36014A01900861 | 361,78 | 361,55 | 99,94% |
| | 36014A01900862 | 332,29 | 332,29 | 100,00% |
| | 36014A01900863 | 376,85 | 376,85 | 100,00% |
| | 36014A01900865 | 56,95 | 56,95 | 100,00% |
| | 36014A01900867 | 859,60 | 859,60 | 100,00% |
| | 36014A01900870 | 137,71 | 135,41 | 98,33% |
| | 36014A01900871 | 307,30 | 194,49 | 63,29% |
| | 36014A01900872 | 170,93 | 140,00 | 81,91% |
| | 36014A01900873 | 317,32 | 317,32 | 100,00% |
| | 36014A01900874 | 252,29 | 252,29 | 100,00% |
| | 36014A01900875 | 118,49 | 118,49 | 100,00% |
| | 36014A01900876 | 323,07 | 323,07 | 100,00% |
| | 36014A01900877 | 106,08 | 106,08 | 100,00% |
| | 36014A01900878 | 88,62 | 88,62 | 100,00% |
| | 36014A01900879 | 67,88 | 67,88 | 100,00% |

| Plano Nº 0263A-0101 | Referencia Catastral | Superficie (m ²) | Superficie Afectada (m ²) | Porcentaxe Afectada |
|----------------------------|----------------------|------------------------------|---------------------------------------|---------------------|
| | 36014A01900880 | 210,70 | 210,70 | 100,00% |
| | 36014A01900881 | 836,23 | 784,27 | 93,79% |
| | 36014A01900883 | 78,96 | 49,63 | 62,85% |
| | 36014A01900885 | 48,76 | 40,63 | 83,34% |
| | 36014A01900896 | 1083,24 | 48,59 | 4,49% |
| | 36014A01900897 | 387,72 | 387,72 | 100,00% |
| | 36014A01900900 | 235,56 | 43,37 | 18,41% |
| | 36014A01900902 | 714,86 | 400,52 | 56,03% |
| | 36014A01900938 | 210,63 | 124,22 | 58,98% |
| | 36014A01900944 | 111,75 | 31,29 | 28,00% |
| | 36014A01900945 | 182,02 | 182,02 | 100,00% |
| | 36014A01900954 | 1286,65 | 1198,56 | 93,15% |
| | 36014A01900959 | 154,76 | 12,50 | 8,08% |
| | 36014A01900960 | 132,58 | 59,00 | 44,50% |
| | 36014A01900961 | 36,21 | 8,70 | 24,03% |
| | 36014A01900962 | 47,74 | 36,59 | 76,66% |
| | 36014A01900963 | 55,64 | 55,64 | 100,00% |
| | 36014A01900964 | 43,38 | 43,38 | 100,00% |
| | 36014A01900965 | 39,90 | 39,90 | 100,00% |
| | 36014A01900966 | 427,07 | 427,07 | 100,00% |
| | 36014A01900967 | 213,78 | 213,78 | 100,00% |
| | 36014A01900968 | 92,37 | 92,37 | 100,00% |
| | 36014A01900969 | 91,09 | 91,09 | 100,00% |
| | 36014A01900970 | 173,98 | 103,13 | 59,28% |
| | 36014A01900971 | 158,15 | 158,13 | 99,99% |
| | 36014A01900972 | 111,95 | 111,95 | 100,00% |
| | 36014A01900974 | 141,15 | 85,23 | 60,38% |
| | 36014A01900975 | 47,63 | 24,02 | 50,43% |
| | 36014A01900976 | 26,48 | 7,84 | 29,60% |
| | 36014A01900977 | 323,85 | 323,85 | 100,00% |
| | 36014A01900978 | 123,70 | 123,70 | 100,00% |
| | 36014A01900979 | 105,35 | 105,35 | 100,00% |
| | 36014A01900981 | 403,69 | 403,69 | 100,00% |
| | 36014A01900982 | 964,61 | 531,36 | 55,09% |
| | 36014A01900994 | 1193,81 | 17,48 | 1,46% |
| | 36014A01900995 | 201,55 | 34,17 | 16,95% |
| | 36014A01901256 | 125985,88 | 332,99 | 0,26% |
| | 36014A01901300 | 1758,81 | 81,78 | 4,65% |
| | 36014A01901304 | 647,14 | 134,98 | 20,86% |
| | 36014A01901329 | 291,33 | 138,78 | 47,64% |
| | 36014A01901330 | 298,90 | 177,53 | 59,39% |
| | 36014A01901331 | 814,60 | 192,76 | 23,66% |
| | 36014A01901334 | 617,13 | 242,94 | 39,37% |
| | 36014A01901335 | 479,92 | 479,92 | 100,00% |
| | 36014A01901336 | 243,96 | 107,92 | 44,24% |

| Plano Nº 0263A-0101 | Referencia Catastral | Superficie (m ²) | Superficie Afectada (m ²) | Porcentaxe Afectada |
|----------------------------|----------------------|------------------------------|---------------------------------------|---------------------|
| | 36014A01901337 | 331,32 | 330,42 | 99,73% |
| | 36014A01901338 | 397,74 | 397,74 | 100,00% |
| | 36014A01901339 | 323,83 | 323,83 | 100,00% |
| | 36014A01901340 | 603,04 | 348,04 | 57,71% |
| | 36014A01901342 | 91,82 | 45,20 | 49,23% |
| | 36014A01901355 | 760,89 | 715,64 | 94,05% |
| | 36014A01901360 | 140,63 | 140,63 | 100,00% |
| | 36014A01901370 | 466,81 | 464,03 | 99,40% |
| | 36014A01901371 | 309,08 | 309,08 | 100,00% |
| | 36014A01901372 | 343,09 | 343,09 | 100,00% |
| | 36014A01901523 | 1053,81 | 937,77 | 88,99% |
| | 36014A02000001 | 2942,98 | 1625,17 | 55,22% |
| | 36014A02000002 | 73,97 | 73,97 | 100,00% |
| | 36014A02000009 | 2021,90 | 1687,31 | 83,45% |
| | 36014A02000010 | 2586,95 | 1716,29 | 66,34% |
| | 36014A02000012 | 295,27 | 295,27 | 100,00% |
| | 36014A02000014 | 417,70 | 80,47 | 19,26% |
| | 36014A02000045 | 99,39 | 99,01 | 99,62% |
| | 36014A02000049 | 1034,47 | 1034,47 | 100,00% |
| | 36014A02000051 | 1050,24 | 286,59 | 27,29% |
| | 36014A02000052 | 125,73 | 124,91 | 99,34% |
| | 36014A02000053 | 287,81 | 287,81 | 100,00% |
| | 36014A02000058 | 504,45 | 443,31 | 87,88% |
| | 36014A02000059 | 316,98 | 316,98 | 100,00% |
| | 36014A02000060 | 284,56 | 284,56 | 100,00% |
| | 36014A02000061 | 2395,96 | 407,64 | 17,01% |
| | 36014A02000062 | 877,80 | 835,81 | 95,22% |
| | 36014A02000063 | 549,33 | 467,05 | 85,02% |
| | 36014A02000064 | 114,43 | 34,99 | 30,58% |
| | 36014A02000093 | 389,55 | 9,27 | 2,38% |
| | 36014A02000094 | 930,37 | 290,71 | 31,25% |
| | 36014A02000097 | 1028,34 | 447,32 | 43,50% |
| | 36014A02000102 | 413,55 | 372,12 | 89,98% |
| | 36014A02000104 | 88,44 | 88,44 | 100,00% |
| | 36014A02000105 | 74,46 | 74,46 | 100,00% |
| | 36014A02000106 | 146,84 | 146,84 | 100,00% |
| | 36014A02000108 | 40,75 | 40,75 | 100,00% |
| | 36014A02000109 | 219,27 | 219,27 | 100,00% |
| | 36014A02000112 | 37,75 | 37,75 | 100,00% |
| | 36014A02000113 | 113,11 | 112,83 | 99,75% |
| | 36014A02000114 | 95,37 | 31,15 | 32,66% |
| | 36014A02000115 | 65,25 | 63,41 | 97,18% |
| | 36014A02000121 | 90,14 | 90,14 | 100,00% |
| | 36014A02000122 | 361,10 | 211,87 | 58,67% |
| | 36014A02000123 | 145,70 | 145,70 | 100,00% |

| Plano Nº 0263A-0101 | Referencia Catastral | Superficie (m ²) | Superficie Afectada (m ²) | Porcentaxe Afectada |
|----------------------------|----------------------|------------------------------|---------------------------------------|---------------------|
| | 36014A02000124 | 685,41 | 550,66 | 80,34% |
| | 36014A02000132 | 270,12 | 119,90 | 44,39% |
| | 36014A02000135 | 234,93 | 234,93 | 100,00% |
| | 36014A02000137 | 171,37 | 171,37 | 100,00% |
| | 36014A02000138 | 1008,84 | 791,20 | 78,43% |
| | 36014A02000140 | 21,63 | 21,62 | 99,96% |
| | 36014A02000142 | 173,55 | 173,55 | 100,00% |
| | 36014A02000143 | 950,53 | 950,53 | 100,00% |
| | 36014A02000144 | 647,05 | 271,37 | 41,94% |
| | 36014A02000155 | 184,87 | 40,37 | 21,84% |
| | 36014A02000156 | 187,66 | 187,66 | 100,00% |
| | 36014A02000157 | 92,39 | 92,39 | 100,00% |
| | 36014A02000158 | 58,51 | 58,51 | 100,00% |
| | 36014A02000159 | 185,88 | 109,85 | 59,10% |
| | 36014A02000160 | 94,60 | 36,20 | 38,27% |
| | 36014A02000162 | 46,65 | 9,16 | 19,64% |
| | 36014A02000165 | 149,34 | 35,58 | 23,82% |
| | 36014A02000166 | 76,88 | 16,46 | 21,41% |
| | 36014A02000211 | 307,67 | 204,85 | 66,58% |
| | 36014A02000212 | 190,92 | 50,24 | 26,32% |
| | 36014A02000213 | 183,71 | 32,55 | 17,72% |
| | 36014A02000214 | 115,54 | 32,25 | 27,91% |
| | 36014A02000215 | 270,05 | 30,24 | 11,20% |
| | 36014A02000218 | 65,98 | 65,98 | 100,00% |
| | 36014A02000219 | 181,88 | 149,77 | 82,35% |
| | 36014A02000220 | 241,27 | 241,27 | 100,00% |
| | 36014A02000221 | 70,43 | 70,43 | 100,00% |
| | 36014A02000222 | 81,50 | 81,50 | 100,00% |
| | 36014A02000223 | 45,18 | 45,18 | 100,00% |
| | 36014A02000224 | 48,53 | 48,53 | 100,00% |
| | 36014A02000225 | 98,85 | 81,34 | 82,29% |
| | 36014A02000226 | 167,24 | 111,89 | 66,90% |
| | 36014A02000227 | 168,72 | 143,45 | 85,02% |
| | 36014A02000228 | 702,61 | 702,61 | 100,00% |
| | 36014A02000229 | 208,73 | 160,05 | 76,68% |
| | 36014A02000242 | 353,03 | 55,96 | 15,85% |
| | 36014A02000243 | 442,59 | 146,09 | 33,01% |
| | 36014A02000244 | 154,42 | 143,42 | 92,87% |
| | 36014A02000245 | 180,48 | 180,48 | 100,00% |
| | 36014A02000246 | 377,07 | 377,07 | 100,00% |
| | 36014A02000247 | 113,69 | 113,69 | 100,00% |
| | 36014A02000248 | 888,05 | 888,05 | 100,00% |
| | 36014A02000249 | 2143,83 | 1098,03 | 51,22% |
| | 36014A02000252 | 397,08 | 64,47 | 16,24% |
| | 36014A02000253 | 287,49 | 169,91 | 59,10% |

| Plano Nº 0263A-0101 | Referencia Catastral | Superficie (m ²) | Superficie Afectada (m ²) | Porcentaje Afectada |
|----------------------------|----------------------|------------------------------|---------------------------------------|---------------------|
| | 36014A02000255 | 224,08 | 224,08 | 100,00% |
| | 36014A02000257 | 269,70 | 269,70 | 100,00% |
| | 36014A02000265 | 575,57 | 557,39 | 96,84% |
| | 36014A02000266 | 849,69 | 849,69 | 100,00% |
| | 36014A02000267 | 854,17 | 854,17 | 100,00% |
| | 36014A02000271 | 246,13 | 246,13 | 100,00% |
| | 36014A02000272 | 153,28 | 153,28 | 100,00% |
| | 36014A02000273 | 428,92 | 428,92 | 100,00% |
| | 36014A02000274 | 460,41 | 301,12 | 65,40% |
| | 36014A02000276 | 533,74 | 533,74 | 100,00% |
| | 36014A02000277 | 280,88 | 242,78 | 86,44% |
| | 36014A02000278 | 225,22 | 111,27 | 49,41% |
| | 36014A02000279 | 146,99 | 62,62 | 42,60% |
| | 36014A02000281 | 402,75 | 252,65 | 62,73% |
| | 36014A02000282 | 53,60 | 53,60 | 100,00% |
| | 36014A02000283 | 209,19 | 209,19 | 100,00% |
| | 36014A02000284 | 178,42 | 55,99 | 31,38% |
| | 36014A02000285 | 45,35 | 39,30 | 86,66% |
| | 36014A02000286 | 267,29 | 267,29 | 100,00% |
| | 36014A02000287 | 164,31 | 164,31 | 100,00% |
| | 36014A02000288 | 108,63 | 44,81 | 41,25% |
| | 36014A02000289 | 118,11 | 47,85 | 40,51% |
| | 36014A02000290 | 367,29 | 367,29 | 100,00% |
| | 36014A02000291 | 149,28 | 149,28 | 100,00% |
| | 36014A02000292 | 165,29 | 162,12 | 98,08% |
| | 36014A02000293 | 163,49 | 19,82 | 12,12% |
| | 36014A02000294 | 134,27 | 62,59 | 46,61% |
| | 36014A02000295 | 426,07 | 336,88 | 79,07% |
| | 36014A02000296 | 101,13 | 101,13 | 100,00% |
| | 36014A02000297 | 241,40 | 175,50 | 72,70% |
| | 36014A02000298 | 104,04 | 104,04 | 100,00% |
| | 36014A02000299 | 232,03 | 149,39 | 64,38% |
| | 36014A02000300 | 137,35 | 72,98 | 53,13% |
| | 36014A02000301 | 327,22 | 19,76 | 6,04% |
| | 36014A02000303 | 164,62 | 148,37 | 90,13% |
| | 36014A02000304 | 220,11 | 197,58 | 89,76% |
| | 36014A02000305 | 252,27 | 179,47 | 71,14% |
| | 36014A02000306 | 608,04 | 66,39 | 10,92% |
| | 36014A02000321 | 278,27 | 56,65 | 20,36% |
| | 36014A02000324 | 514,90 | 506,30 | 98,33% |
| | 36014A02000325 | 46,48 | 46,48 | 100,00% |
| | 36014A02000326 | 47,87 | 47,87 | 100,00% |
| | 36014A02000327 | 142,39 | 142,39 | 100,00% |
| | 36014A02000328 | 136,00 | 136,00 | 100,00% |
| | 36014A02000329 | 97,18 | 97,18 | 100,00% |

| Plano Nº 0263A-0101 | Referencia Catastral | Superficie (m ²) | Superficie Afectada (m ²) | Porcentaxe Afectada |
|----------------------------|----------------------|------------------------------|---------------------------------------|---------------------|
| | 36014A02000330 | 111,89 | 111,89 | 100,00% |
| | 36014A02000331 | 102,58 | 102,58 | 100,00% |
| | 36014A02000332 | 79,76 | 79,76 | 100,00% |
| | 36014A02000333 | 88,53 | 88,53 | 100,00% |
| | 36014A02000334 | 300,94 | 300,94 | 100,00% |
| | 36014A02000336 | 482,29 | 482,29 | 100,00% |
| | 36014A02000337 | 1223,90 | 891,91 | 72,87% |
| | 36014A02000338 | 256,81 | 256,81 | 100,00% |
| | 36014A02000355 | 839,78 | 586,41 | 69,83% |
| | 36014A02000356 | 13608,88 | 6109,42 | 44,89% |
| | 36014A02001259 | 518,85 | 231,68 | 44,65% |
| | 36014A02001261 | 239,30 | 48,54 | 20,28% |
| | 36014A02001262 | 130,18 | 125,75 | 96,59% |
| | 36014A02001263 | 85,44 | 85,44 | 100,00% |
| | 36014A02001264 | 63,91 | 63,91 | 100,00% |
| | 36014A02001268 | 277,39 | 190,29 | 68,60% |
| | 36014A02100052 | 1246,02 | 279,21 | 22,41% |
| | 36014A02100054 | 93,53 | 12,28 | 13,13% |
| | 36014A02100056 | 66,87 | 32,08 | 47,97% |
| | 36014A02100057 | 552,13 | 552,13 | 100,00% |
| | 36014A02100058 | 123,68 | 81,57 | 65,95% |
| | 36014A02100059 | 120,39 | 120,39 | 100,00% |
| | 36014A02100060 | 102,73 | 102,73 | 100,00% |
| | 36014A02100061 | 159,29 | 159,29 | 100,00% |
| | 36014A02100062 | 251,19 | 233,77 | 93,06% |
| | 36014A02100063 | 225,43 | 225,43 | 100,00% |
| | 36014A02100065 | 92,50 | 74,40 | 80,44% |
| | 36014A02100066 | 167,42 | 163,58 | 97,70% |
| | 36014A02100067 | 116,16 | 116,16 | 100,00% |
| | 36014A02100068 | 83,89 | 83,89 | 100,00% |
| | 36014A02100069 | 78,25 | 78,25 | 100,00% |
| | 36014A02100070 | 231,35 | 152,92 | 66,10% |
| | 36014A02100071 | 37,38 | 37,38 | 100,00% |
| | 36014A02100072 | 44,66 | 13,91 | 31,15% |
| | 36014A02100073 | 57,41 | 57,17 | 99,58% |
| | 36014A02100074 | 31,50 | 27,17 | 86,24% |
| | 36014A02100075 | 462,95 | 462,95 | 100,00% |
| | 36014A02100076 | 177,25 | 177,25 | 100,00% |
| | 36014A02100077 | 26,62 | 26,62 | 100,00% |
| | 36014A02100078 | 413,48 | 413,48 | 100,00% |
| | 36014A02100079 | 113,91 | 113,91 | 100,00% |
| | 36014A02100080 | 83,32 | 83,32 | 100,00% |
| | 36014A02100082 | 72,28 | 72,28 | 100,00% |
| | 36014A02100083 | 56,83 | 56,83 | 100,00% |
| | 36014A02100084 | 112,25 | 112,25 | 100,00% |

| Plano Nº 0263A-0101 | Referencia Catastral | Superficie (m ²) | Superficie Afectada (m ²) | Porcentaxe Afectada |
|----------------------------|----------------------|------------------------------|---------------------------------------|---------------------|
| | 36014A02100085 | 413,58 | 40,50 | 9,79% |
| | 36014A02100086 | 166,74 | 153,26 | 91,92% |
| | 36014A02100087 | 52,71 | 52,71 | 100,00% |
| | 36014A02100088 | 37,13 | 37,13 | 100,00% |
| | 36014A02100089 | 32,98 | 32,98 | 100,00% |
| | 36014A02100090 | 254,04 | 254,04 | 100,00% |
| | 36014A02100091 | 153,89 | 153,89 | 100,00% |
| | 36014A02100092 | 52,27 | 52,27 | 100,00% |
| | 36014A02100093 | 99,42 | 99,42 | 100,00% |
| | 36014A02100094 | 96,09 | 96,09 | 100,00% |
| | 36014A02100095 | 68,61 | 68,61 | 100,00% |
| | 36014A02100096 | 49,43 | 49,43 | 100,00% |
| | 36014A02100097 | 751,57 | 503,91 | 67,05% |
| | 36014A02100098 | 432,05 | 17,90 | 4,14% |
| | 36014A02100101 | 2424,86 | 707,83 | 29,19% |
| | 36014A02100110 | 269,97 | 269,97 | 100,00% |
| | 36014A02100111 | 301,93 | 301,93 | 100,00% |
| | 36014A02100113 | 331,04 | 331,04 | 100,00% |
| | 36014A02100114 | 525,70 | 398,54 | 75,81% |
| | 36014A02100115 | 288,66 | 174,34 | 60,40% |
| | 36014A02100116 | 386,06 | 189,28 | 49,03% |
| | 36014A02100118 | 168,50 | 127,90 | 75,90% |
| | 36014A02100138 | 434,83 | 61,28 | 14,09% |
| | 36014A02100171 | 787,35 | 110,99 | 14,10% |
| | 36014A02100176 | 220,68 | 129,97 | 58,89% |
| | 36014A02100177 | 63,50 | 63,50 | 100,00% |
| | 36014A02100179 | 177,34 | 177,34 | 100,00% |
| | 36014A02100182 | 250,04 | 250,04 | 100,00% |
| | 36014A02100183 | 93,97 | 93,97 | 100,00% |
| | 36014A02100184 | 71,19 | 71,19 | 100,00% |
| | 36014A02100185 | 219,35 | 219,35 | 100,00% |
| | 36014A02100186 | 169,11 | 169,11 | 100,00% |
| | 36014A02100187 | 66,29 | 66,29 | 100,00% |
| | 36014A02100188 | 148,28 | 148,28 | 100,00% |
| | 36014A02100189 | 178,97 | 178,97 | 100,00% |
| | 36014A02100192 | 134,77 | 134,77 | 100,00% |
| | 36014A02100193 | 108,82 | 108,82 | 100,00% |
| | 36014A02100194 | 35,54 | 35,54 | 100,00% |
| | 36014A02100195 | 66,55 | 66,55 | 100,00% |
| | 36014A02100196 | 707,61 | 296,23 | 41,86% |
| | 36014A02100197 | 629,47 | 629,47 | 100,00% |
| | 36014A02100198 | 405,26 | 405,26 | 100,00% |
| | 36014A02100200 | 116,25 | 116,25 | 100,00% |
| | 36014A02100201 | 128,87 | 128,87 | 100,00% |
| | 36014A02100202 | 217,24 | 217,24 | 100,00% |

| Plano Nº 0263A-0101 | Referencia Catastral | Superficie (m ²) | Superficie Afectada (m ²) | Porcentaxe Afectada |
|----------------------------|----------------------|------------------------------|---------------------------------------|---------------------|
| | 36014A02100203 | 633,75 | 299,28 | 47,22% |
| | 36014A02100230 | 458,18 | 205,08 | 44,76% |
| | 36014A02100231 | 132,10 | 132,10 | 100,00% |
| | 36014A02100232 | 99,96 | 99,96 | 100,00% |
| | 36014A02100234 | 107,16 | 85,14 | 79,44% |
| | 36014A02100235 | 67,87 | 21,06 | 31,03% |
| | 36014A02100642 | 231,79 | 231,79 | 100,00% |
| | 36014A02100643 | 234,30 | 234,30 | 100,00% |
| | 36014A02100644 | 1082,92 | 1052,18 | 97,16% |
| | 36014A02100653 | 731,84 | 244,26 | 33,38% |
| | 36014A02100654 | 981,07 | 5,72 | 0,58% |
| | 36014A02100655 | 145,49 | 37,86 | 26,02% |
| | 36014A02100656 | 115,71 | 115,69 | 99,98% |
| | 36014A02100657 | 134,45 | 134,42 | 99,98% |
| | 36014A02100658 | 238,92 | 236,16 | 98,85% |
| | 36014A02100663 | 298,07 | 181,81 | 60,99% |
| | 36014A02100665 | 147,61 | 42,93 | 29,09% |
| | 36014A02100666 | 627,43 | 627,43 | 100,00% |
| | 36014A02100670 | 66,14 | 39,07 | 59,08% |
| | 36014A02100672 | 152,65 | 150,81 | 98,80% |
| | 36014A02100673 | 291,89 | 146,19 | 50,08% |
| | 36014A02100674 | 14419,77 | 89,77 | 0,62% |
| | 36014A02101019 | 142,15 | 142,15 | 100,00% |
| | 36014A02101020 | 91,14 | 91,14 | 100,00% |
| | 36014A02101083 | 59337,22 | 1266,80 | 2,13% |
| | 36014A02101087 | 6738,00 | 998,67 | 14,82% |
| | 36014A02101123 | 151,21 | 109,49 | 72,41% |
| | 36014A04500008 | 1260,24 | 1229,33 | 97,55% |
| | 36014A04500018 | 228,10 | 228,10 | 100,00% |
| | 36014A04500019 | 693,31 | 693,31 | 100,00% |
| | 36014A04500020 | 104,35 | 104,35 | 100,00% |
| | 36014A04500022 | 158,71 | 158,71 | 100,00% |
| | 36014A04500024 | 112,96 | 112,96 | 100,00% |
| | 36014A04500025 | 182,74 | 36,26 | 19,84% |
| | 36014A04500026 | 189,38 | 34,74 | 18,34% |
| | 36014A04500027 | 339,08 | 22,24 | 6,56% |
| | 36014A04500083 | 1547,04 | 676,54 | 43,73% |
| | 36014A04500098 | 1681,72 | 800,57 | 47,60% |
| | 36014A04500099 | 351,90 | 47,05 | 13,37% |
| | 36014A04500100 | 185,09 | 16,55 | 8,94% |
| | 36014A04500101 | 872,11 | 9,88 | 1,13% |
| | 36014A04500104 | 1592,69 | 1386,23 | 87,04% |
| | 36014A04500105 | 202,57 | 202,57 | 100,00% |
| | 36014A04500106 | 209,64 | 209,64 | 100,00% |
| | 36014A04500107 | 98,27 | 98,27 | 100,00% |

| Plano Nº 0263A-0101 | Referencia Catastral | Superficie (m ²) | Superficie Afectada (m ²) | Porcentaxe Afectada |
|----------------------------|----------------------|------------------------------|---------------------------------------|---------------------|
| | 36014A04500109 | 411,78 | 411,78 | 100,00% |
| | 36014A04500111 | 91,61 | 66,89 | 73,02% |
| | 36014A04500112 | 70,97 | 18,10 | 25,50% |
| | 36014A04500122 | 1013,92 | 240,86 | 23,76% |
| | 36014A04500130 | 211,96 | 80,67 | 38,06% |
| | 36014A04500131 | 272,20 | 82,97 | 30,48% |
| | 36014A04500136 | 401,97 | 12,34 | 3,07% |
| | 36014A04500137 | 72,32 | 28,02 | 38,74% |
| | 36014A04500138 | 137,09 | 137,02 | 99,94% |
| | 36014A04500140 | 211,82 | 207,72 | 98,06% |
| | 36014A04500142 | 149,59 | 71,60 | 47,87% |
| | 36014A04500143 | 107,10 | 107,10 | 100,00% |
| | 36014A04500144 | 154,53 | 154,53 | 100,00% |
| | 36014A04500145 | 191,65 | 191,65 | 100,00% |
| | 36014A04500146 | 76,27 | 76,27 | 100,00% |
| | 36014A04500147 | 85,44 | 85,44 | 100,00% |
| | 36014A04500148 | 86,61 | 86,61 | 100,00% |
| | 36014A04500149 | 149,38 | 149,38 | 100,00% |
| | 36014A04500150 | 96,42 | 96,42 | 100,00% |
| | 36014A04500151 | 139,22 | 139,22 | 100,00% |
| | 36014A04500152 | 386,40 | 374,13 | 96,82% |
| | 36014A04500153 | 83,34 | 48,20 | 57,84% |
| | 36014A04500154 | 230,02 | 51,53 | 22,40% |
| | 36014A04500155 | 115,15 | 106,15 | 92,18% |
| | 36014A04500156 | 69,46 | 69,46 | 100,00% |
| | 36014A04500157 | 101,16 | 101,16 | 100,00% |
| | 36014A04500158 | 46,23 | 46,23 | 100,00% |
| | 36014A04500159 | 90,16 | 89,83 | 99,63% |
| | 36014A04500160 | 255,35 | 255,35 | 100,00% |
| | 36014A04500161 | 141,63 | 110,82 | 78,25% |
| | 36014A04500162 | 446,66 | 193,95 | 43,42% |
| | 36014A04500165 | 1220,31 | 187,75 | 15,39% |
| | 36014A04500169 | 302,80 | 259,73 | 85,77% |
| | 36014A04500170 | 188,08 | 188,08 | 100,00% |
| | 36014A04500171 | 120,92 | 120,92 | 100,00% |
| | 36014A04500172 | 162,66 | 162,66 | 100,00% |
| | 36014A04500173 | 217,58 | 217,58 | 100,00% |
| | 36014A04500174 | 200,91 | 168,33 | 83,78% |
| | 36014A04500175 | 173,79 | 162,77 | 93,66% |
| | 36014A04500176 | 343,79 | 343,79 | 100,00% |
| | 36014A04500177 | 429,15 | 418,42 | 97,50% |
| | 36014A04500178 | 159,18 | 159,18 | 100,00% |
| | 36014A04500179 | 358,01 | 320,63 | 89,56% |
| | 36014A04500180 | 61,67 | 24,85 | 40,30% |
| | 36014A04500181 | 98,19 | 8,72 | 8,88% |

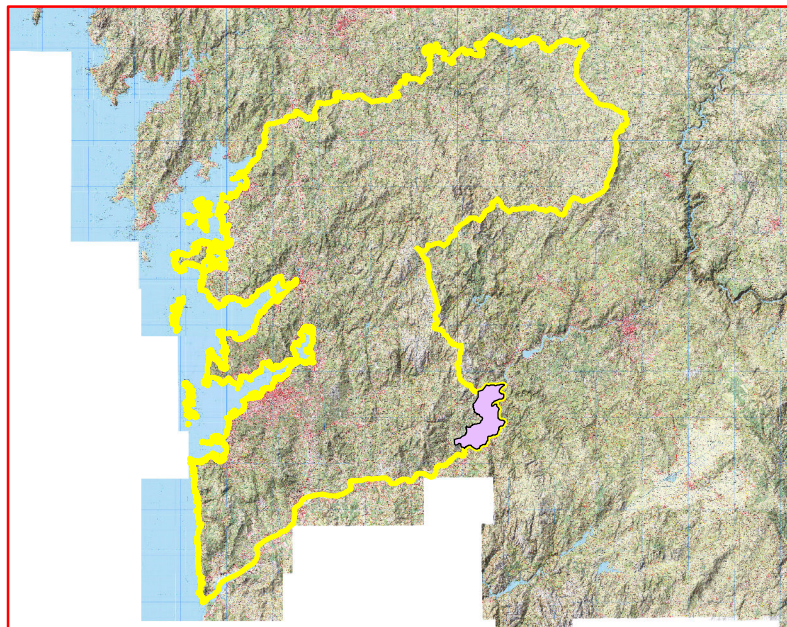
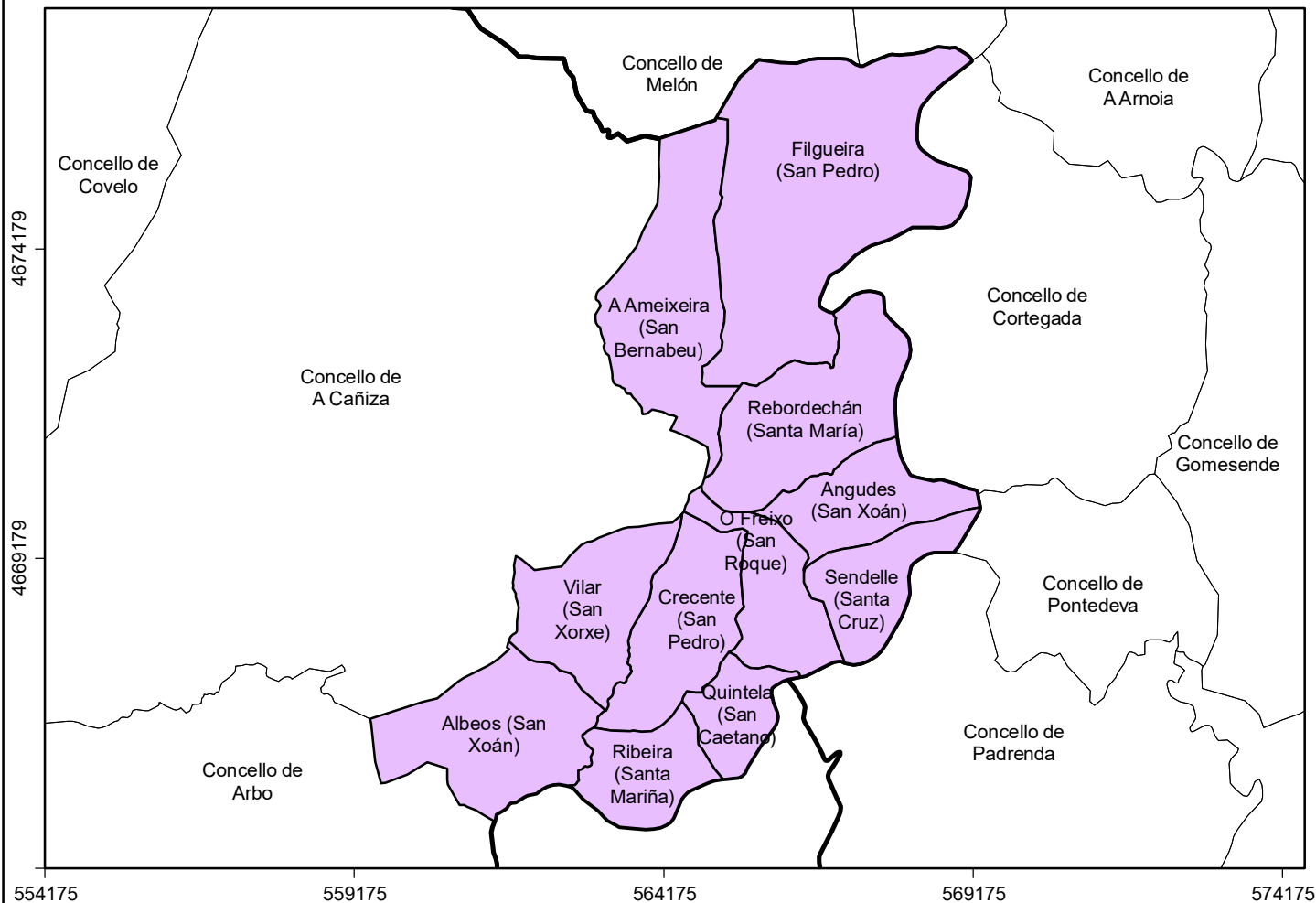
| Plano Nº 0263A-0101 | Referencia Catastral | Superficie (m ²) | Superficie Afectada (m ²) | Porcentaje Afectada |
|----------------------------|----------------------|------------------------------|---------------------------------------|---------------------|
| | 36014A04500191 | 174,11 | 112,94 | 64,87% |
| | 36014A04500193 | 171,21 | 171,21 | 100,00% |
| | 36014A04500195 | 586,96 | 586,96 | 100,00% |
| | 36014A04500196 | 119,29 | 119,29 | 100,00% |
| | 36014A04500197 | 93,61 | 93,61 | 100,00% |
| | 36014A04500198 | 241,80 | 241,80 | 100,00% |
| | 36014A04500199 | 83,45 | 83,45 | 100,00% |
| | 36014A04500200 | 254,69 | 254,69 | 100,00% |
| | 36014A04500202 | 89,79 | 89,78 | 99,99% |
| | 36014A04500210 | 93,09 | 24,51 | 26,33% |
| | 36014A04500211 | 174,21 | 68,41 | 39,27% |
| | 36014A04500212 | 81,65 | 50,07 | 61,32% |
| | 36014A04500213 | 1592,45 | 266,92 | 16,76% |
| | 36014A04500217 | 259,40 | 175,93 | 67,82% |
| | 36014A04500219 | 265,03 | 121,38 | 45,80% |
| | 36014A04500220 | 48,62 | 20,55 | 42,27% |
| | 36014A04500221 | 190,60 | 26,94 | 14,14% |
| | 36014A04500241 | 949,38 | 41,70 | 4,39% |
| | 36014A04500286 | 48,74 | 28,08 | 57,62% |
| | 36014A04500287 | 90,08 | 90,08 | 100,00% |
| | 36014A04500288 | 314,64 | 126,63 | 40,25% |
| | 36014A04500290 | 159,20 | 85,83 | 53,91% |
| | 36014A04500293 | 53,15 | 53,15 | 100,00% |
| | 36014A04500294 | 53,97 | 53,97 | 100,00% |
| | 36014A04500297 | 49,63 | 49,63 | 100,00% |
| | 36014A04500299 | 71,13 | 58,51 | 82,27% |
| | 36014A04500300 | 55,61 | 55,61 | 100,00% |
| | 36014A04500301 | 82,29 | 82,29 | 100,00% |
| | 36014A04500302 | 101,18 | 101,18 | 100,00% |
| | 36014A04500304 | 206,46 | 206,46 | 100,00% |
| | 36014A04500306 | 147,08 | 147,08 | 100,00% |
| | 36014A04500307 | 324,12 | 324,12 | 100,00% |
| | 36014A04500308 | 174,23 | 174,23 | 100,00% |
| | 36014A04500309 | 127,63 | 127,63 | 100,00% |
| | 36014A04500310 | 208,64 | 208,64 | 100,00% |
| | 36014A04500311 | 176,96 | 176,96 | 100,00% |
| | 36014A04500312 | 214,74 | 78,96 | 36,77% |
| | 36014A04500316 | 1411,04 | 1176,17 | 83,36% |
| | 36014A04500317 | 298,54 | 71,54 | 23,96% |
| | 36014A04500319 | 342,34 | 152,40 | 44,52% |
| | 36014A04500322 | 346,22 | 344,91 | 99,62% |
| | 36014A04500323 | 160,43 | 160,43 | 100,00% |
| | 36014A04500324 | 361,88 | 361,88 | 100,00% |
| | 36014A04500325 | 104,75 | 104,75 | 100,00% |
| | 36014A04500326 | 173,25 | 173,25 | 100,00% |

| Plano Nº 0263A-0101 | Referencia Catastral | Superficie (m ²) | Superficie Afectada (m ²) | Porcentaje Afectada |
|----------------------------|----------------------|------------------------------|---------------------------------------|---------------------|
| | 36014A04500327 | 113,96 | 113,96 | 100,00% |
| | 36014A04500328 | 109,39 | 107,25 | 98,04% |
| | 36014A04500329 | 385,28 | 120,85 | 31,37% |
| | 36014A04500330 | 72,97 | 72,97 | 100,00% |
| | 36014A04500331 | 93,99 | 93,99 | 100,00% |
| | 36014A04500332 | 224,59 | 224,59 | 100,00% |
| | 36014A04500333 | 188,86 | 188,86 | 100,00% |
| | 36014A04500335 | 62,29 | 62,29 | 100,00% |
| | 36014A04500336 | 90,86 | 90,86 | 100,00% |
| | 36014A04500338 | 373,17 | 373,17 | 100,00% |
| | 36014A04500339 | 74,29 | 74,29 | 100,00% |
| | 36014A04500340 | 237,24 | 237,24 | 100,00% |
| | 36014A04500341 | 204,95 | 204,95 | 100,00% |
| | 36014A04500342 | 234,11 | 234,11 | 100,00% |
| | 36014A04500343 | 265,78 | 265,78 | 100,00% |
| | 36014A04500344 | 66,51 | 66,51 | 100,00% |
| | 36014A04500345 | 58,31 | 58,31 | 100,00% |
| | 36014A04500346 | 59,52 | 59,52 | 100,00% |
| | 36014A04500347 | 170,16 | 170,16 | 100,00% |
| | 36014A04500348 | 260,09 | 260,09 | 100,00% |
| | 36014A04500349 | 54,88 | 54,88 | 100,00% |
| | 36014A04500351 | 88,63 | 88,63 | 100,00% |
| | 36014A04500352 | 440,26 | 440,26 | 100,00% |
| | 36014A04500353 | 487,17 | 450,72 | 92,52% |
| | 36014A04500357 | 121,62 | 3,94 | 3,24% |
| | 36014A04500358 | 113,89 | 78,25 | 68,71% |
| | 36014A04500377 | 78,06 | 18,06 | 23,13% |
| | 36014A04500378 | 82,42 | 31,02 | 37,64% |
| | 36014A04500379 | 184,13 | 32,67 | 17,74% |
| | 36014A04500380 | 166,11 | 30,68 | 18,47% |
| | 36014A04500382 | 143,10 | 38,54 | 26,93% |
| | 36014A04500383 | 94,89 | 54,30 | 57,22% |
| | 36014A04500384 | 375,10 | 32,95 | 8,78% |
| | 36014A04500385 | 136,82 | 32,27 | 23,59% |
| | 36014A04500386 | 116,25 | 33,68 | 28,97% |
| | 36014A04500387 | 130,83 | 37,01 | 28,29% |
| | 36014A04500388 | 210,31 | 65,91 | 31,34% |
| | 36014A04500391 | 334,99 | 40,03 | 11,95% |
| | 36014A04500392 | 149,51 | 69,92 | 46,77% |
| | 36014A04500393 | 135,25 | 135,25 | 100,00% |
| | 36014A04500394 | 156,41 | 156,41 | 100,00% |
| | 36014A04500395 | 64,57 | 64,57 | 100,00% |
| | 36014A04500396 | 128,58 | 128,58 | 100,00% |
| | 36014A04500397 | 330,48 | 330,48 | 100,00% |
| | 36014A04500398 | 268,65 | 226,03 | 84,13% |

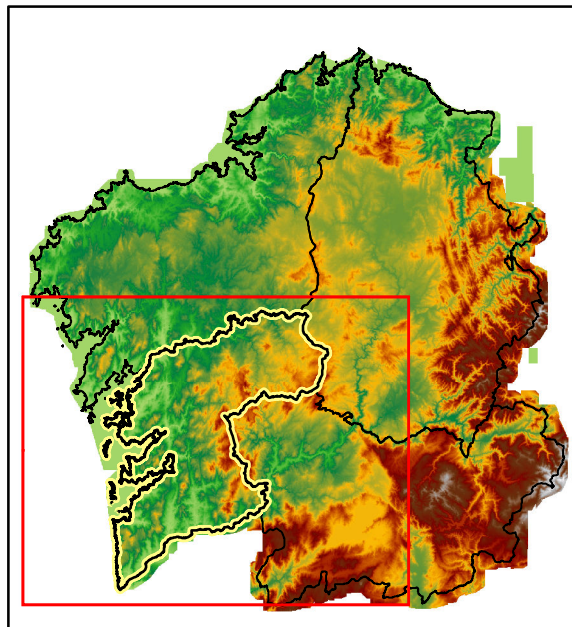
| Plano Nº 0263A-0101 | Referencia Catastral | Superficie (m²) | Superficie Afectada (m²) | Porcentaxe Afectada |
|----------------------------|-----------------------------|-----------------------------------|--|----------------------------|
| | 36014A04500403 | 69,67 | 69,67 | 100,00% |
| | 36014A04500404 | 998,85 | 837,71 | 83,87% |
| | 36014A04500405 | 46,09 | 46,09 | 100,00% |
| | 36014A04500406 | 510,49 | 40,15 | 7,86% |
| | 36014A04500414 | 127,10 | 37,59 | 29,57% |
| | 36014A04500415 | 271,89 | 180,02 | 66,21% |
| | 36014A04500416 | 133,82 | 103,29 | 77,18% |
| | 36014A04500665 | 12978,09 | 4115,59 | 31,71% |
| | 36014A04500667 | 36,81 | 13,17 | 35,78% |
| | 36014A04500668 | 35,50 | 35,50 | 100,00% |
| | 36014A04500676 | 1237,87 | 649,69 | 52,48% |
| | 36014A04500681 | 2489,76 | 2136,16 | 85,80% |
| | 36014A04501304 | 1310,79 | 244,07 | 18,62% |
| | 36014A04800984 | 494,06 | 125,94 | 25,49% |
| | 36014A04800985 | 984,03 | 207,12 | 21,05% |
| | 36014A04800990 | 195671,78 | 18195,80 | 9,30% |

PLANOS

PARROQUIAS DO MUNICIPIO DE CRECENTE



PROVINCIA



CC.AA.

PLANO DE SITUACIÓN

Plan Municipal de Prevención e Defensa Contra Incendios Forestais de Crecente



Autor:
Concello de Crecente

PLANO Nº
1

Sistema de Coordenadas:
ETRS 1989 UTM Zona 29N

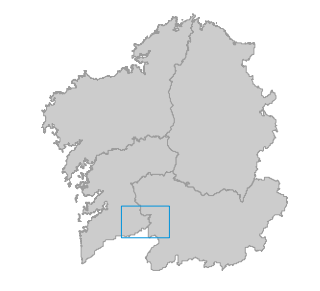
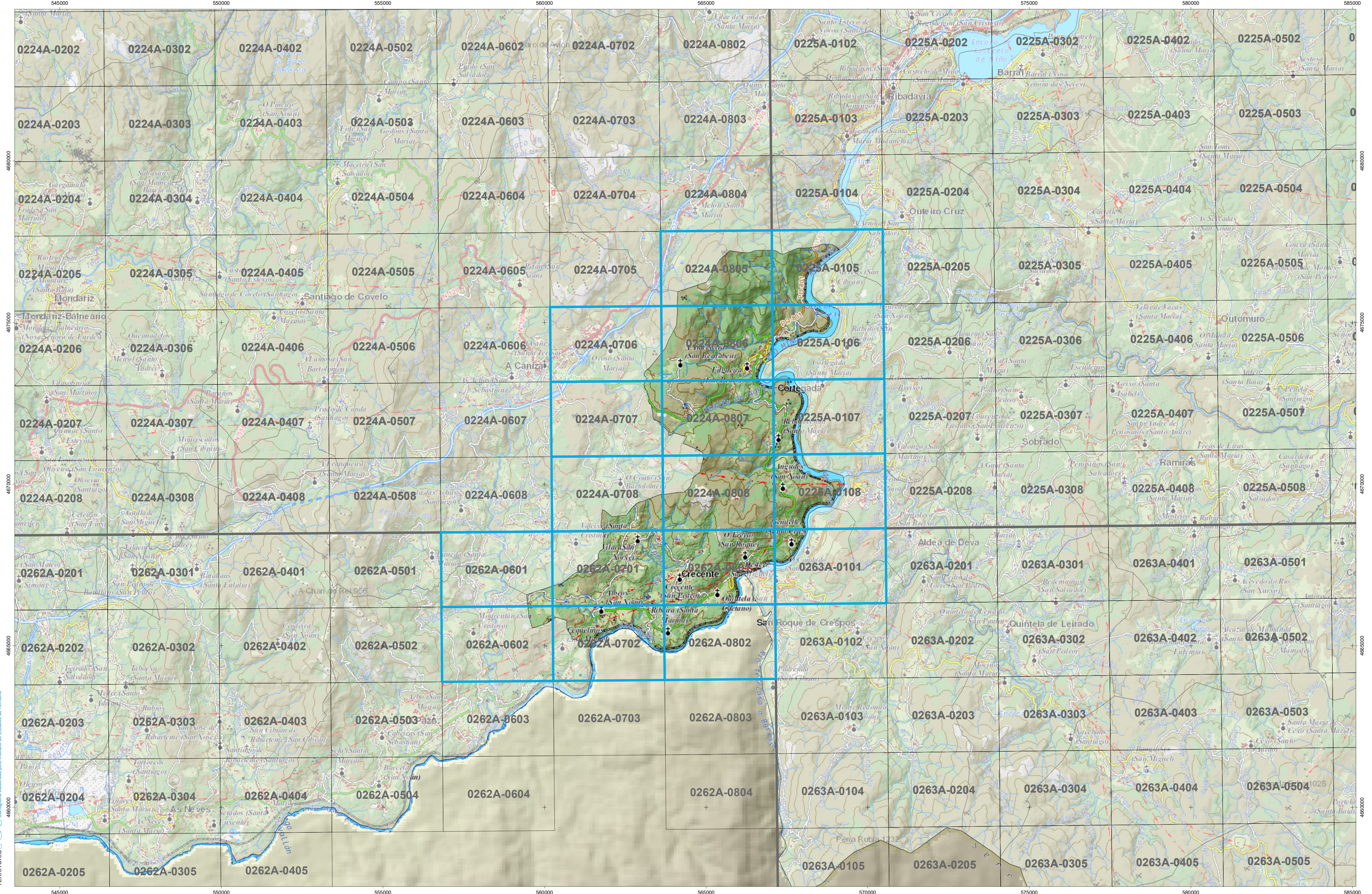
DATA
Xullo
2020

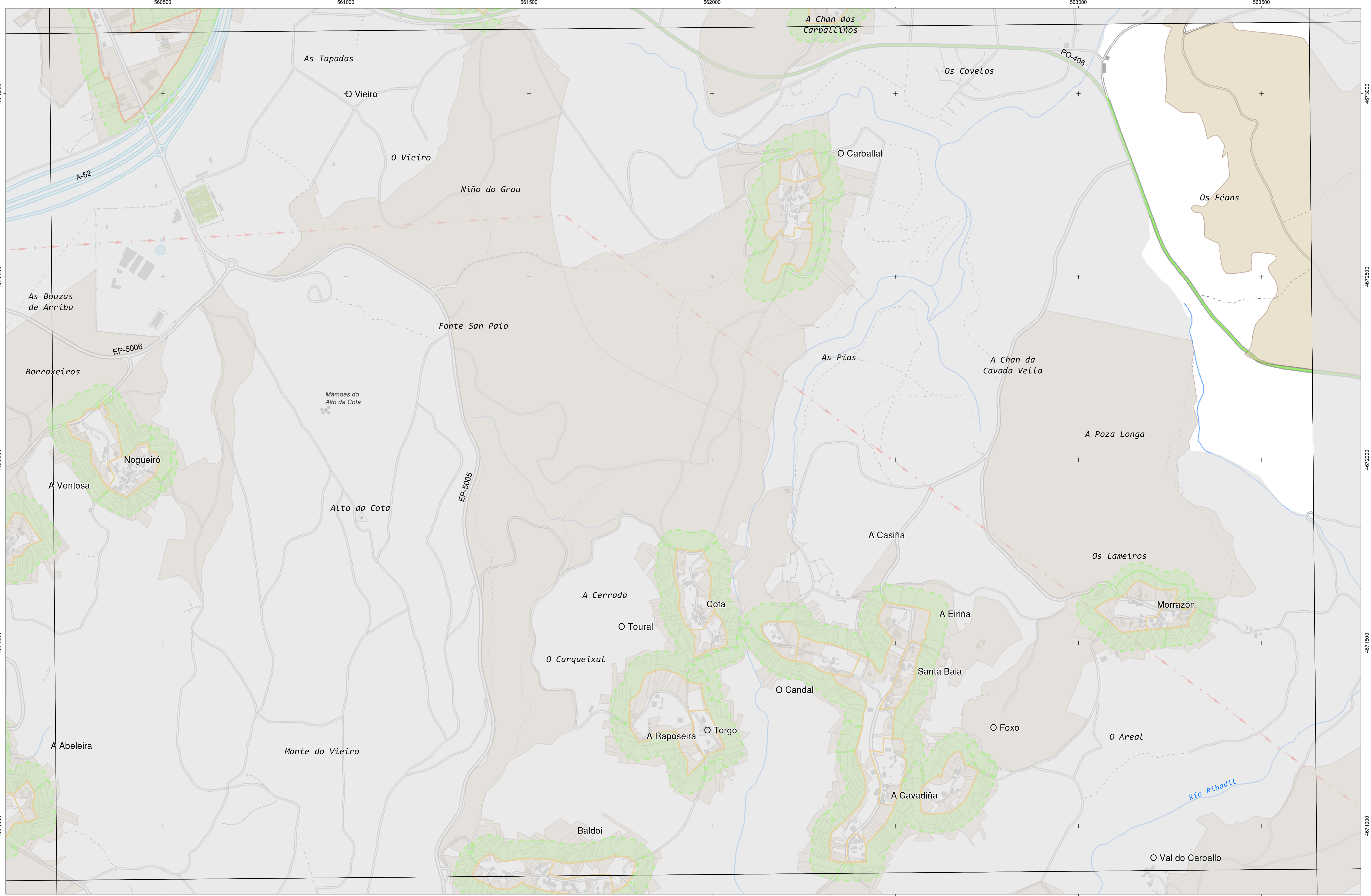
PLANO 1 SITUACIÓN

PLANO 2
REDE DE DEFENSA CONTRA OS
INCENDIOS FORESTAIS

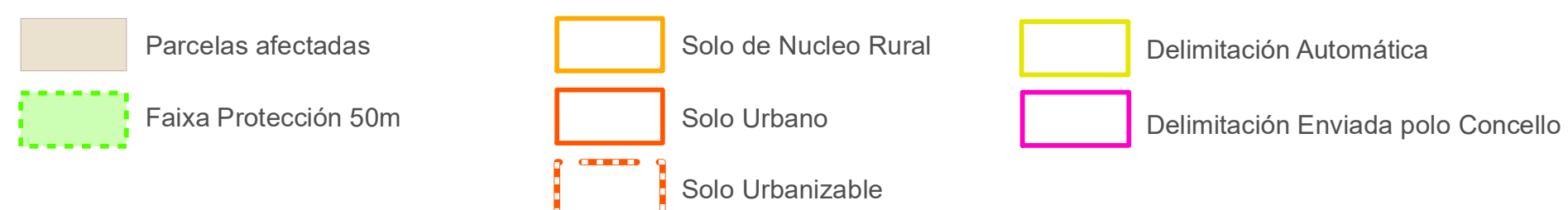
PLANO 2.1

REDE SECUNDARIA DE FAIXAS DE XESTIÓN DA BIOMASA PERIMETRAL AO SOLO URBANO, NÚCLEO RURAL E URBANIZABLE





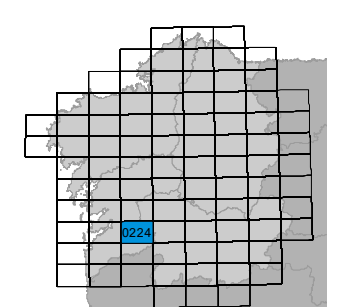
CARTOGRAFÍA DAS FAIXAS SECUNDARIAS DE XESTIÓN DE BIOMASA

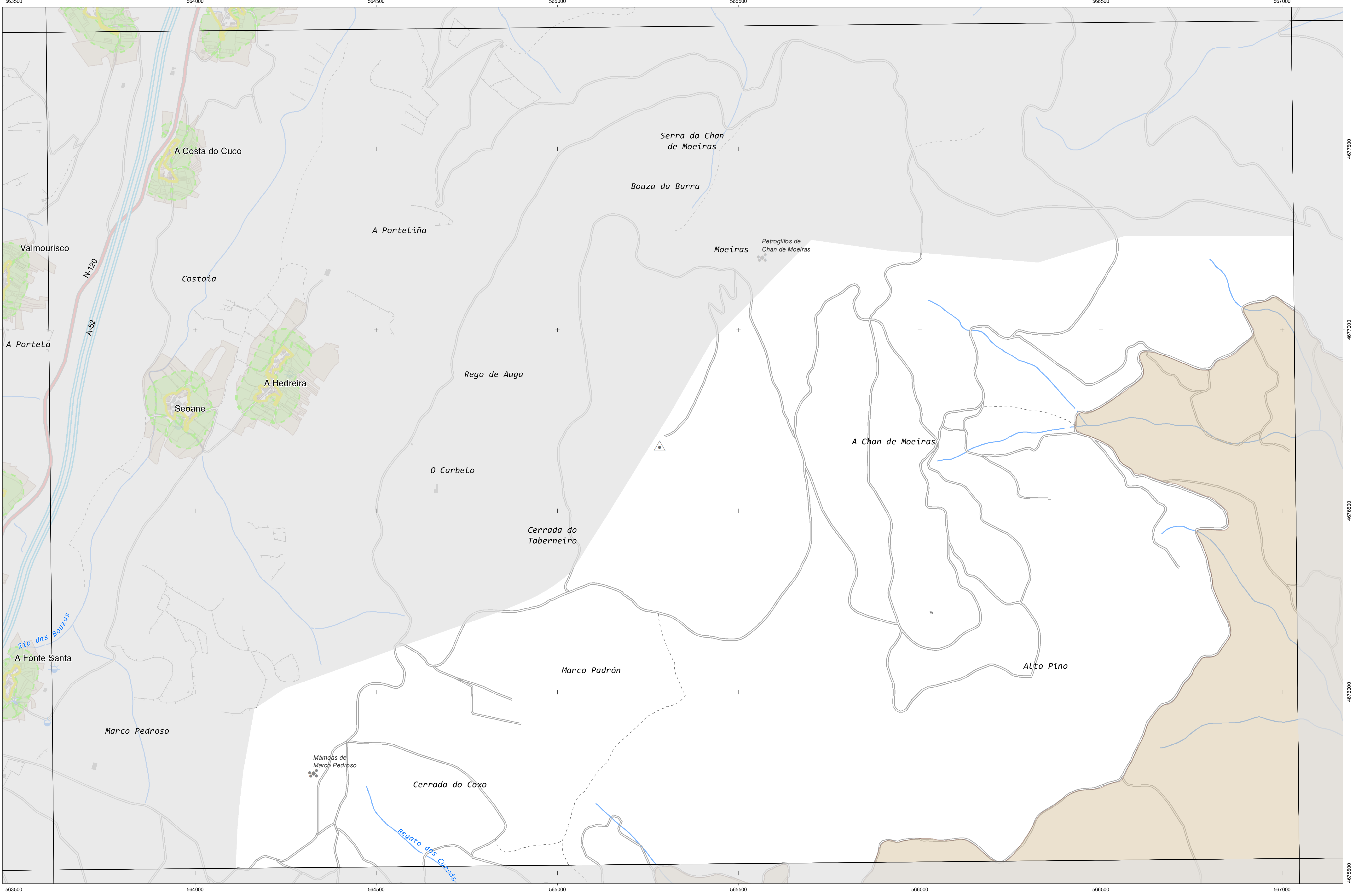


Parcelas afectadas por faixas de 50 metros entorno a núcleos

| Coordenadas das esquinas da folla | | Xeográficas ETRS89 | | |
|-----------------------------------|----------|--------------------|------------|------------|
| UTM ED50 Fuso 29 | | Longitude | Latitude | |
| x | y | | | |
| 1 | 560315,7 | 4673380,1 | -8:16:15,0 | 42:12:30,0 |
| 2 | 563755,2 | 4673410,3 | -8:13:45,0 | 42:12:30,0 |
| 3 | 563776,1 | 4671097,2 | -8:13:45,0 | 42:11:15,0 |
| 4 | 560335,5 | 4671066,9 | -8:16:15,0 | 42:11:15,0 |

Projección U.T.M. Fuso 29
 Elipsóide GRS80
 Sistema de referencia ETRS89





CARTOGRAFÍA DAS FAIXAS SECUNDARIAS DE XESTIÓN DE BIOMASA

| | | | | | |
|--|----------------------|--|----------------------|--|------------------------------------|
| | Parcelas afectadas | | Solo de Nucleo Rural | | Delimitación Automática |
| | Faixa Protección 50m | | Solo Urbano | | Delimitación Enviada polo Concello |
| | Solo Urbanizable | | | | |

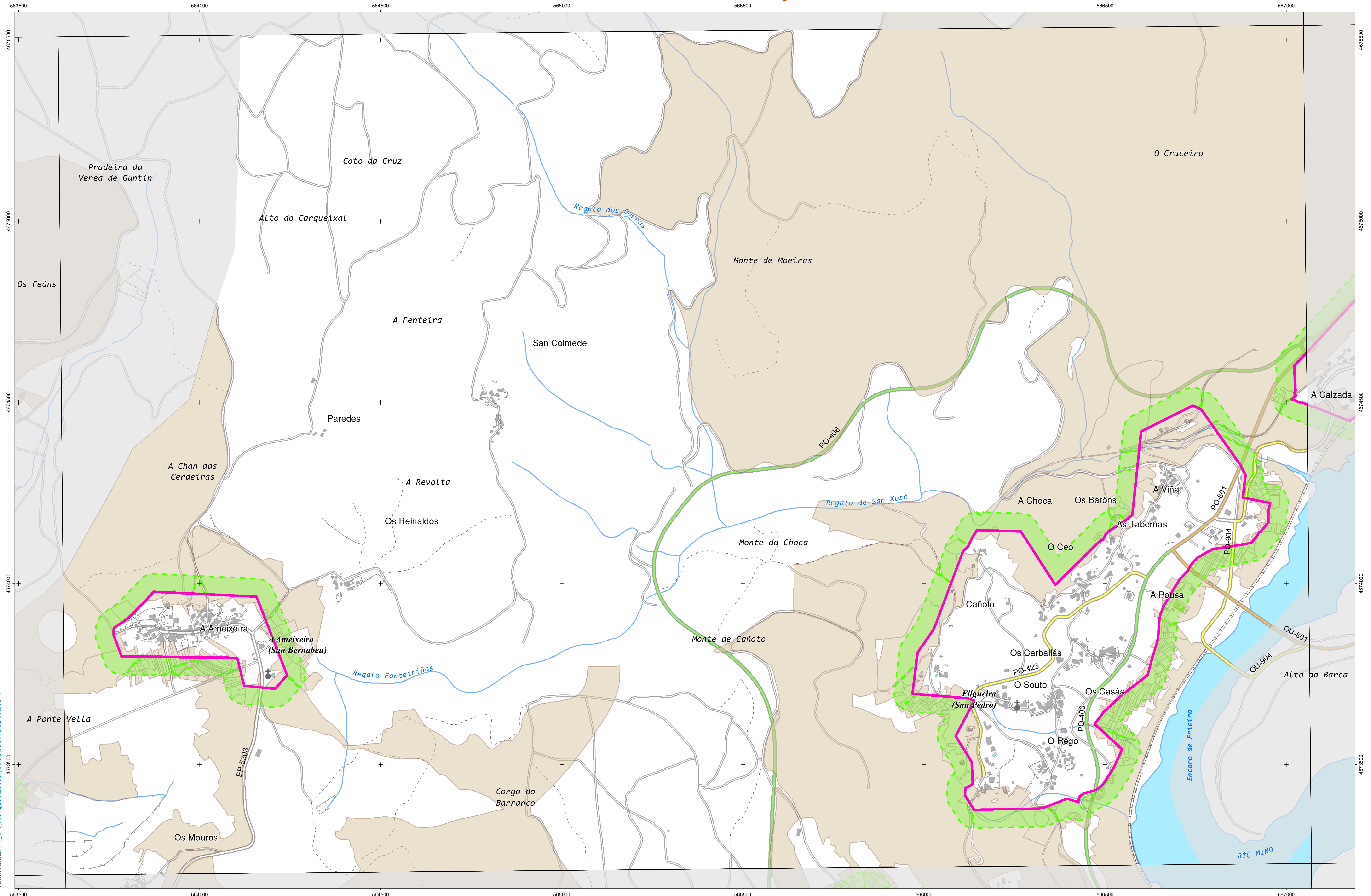
Parcelas afectadas por faixas de 50 metros entorno a núcleos

Coordenadas das esquinas da folla

| UTM ED50 Fuso 29 | | Xeográficas ETRS89 | |
|------------------|-----------|--------------------|------------|
| x | y | Longitude | Latitude |
| 1 563713,3 | 4678036,7 | -8:13:45,0 | 42:15:00,0 |
| 2 567150,6 | 4678068,6 | -8:11:15,0 | 42:15:00,0 |
| 3 567172,6 | 4675755,4 | -8:11:15,0 | 42:13:45,0 |
| 4 563734,3 | 4675723,5 | -8:13:45,0 | 42:13:45,0 |

Proxección U.T.M. Fuso 29
Elixeción GRS89
Sistema de referencia ETRS89

Folla: 0224A-0805



INSTITUTO IET DE ESTUDIOS DO TERRITORIO
 Cartografía elaborada polo Instituto de Estudos do Territorio

CARTOGRAFÍA DAS FAIXAS SECUNDARIAS DE XESTIÓN DE BIOMASA

| | | | | | |
|--|----------------------|--|----------------------|--|------------------------------------|
| | Parcelas afectadas | | Solo de Nucleo Rural | | Delimitación Automática |
| | Faixa Protección 50m | | Solo Urbano | | Delimitación Enviada polo Concello |
| | Solo Urbanizable | | | | |

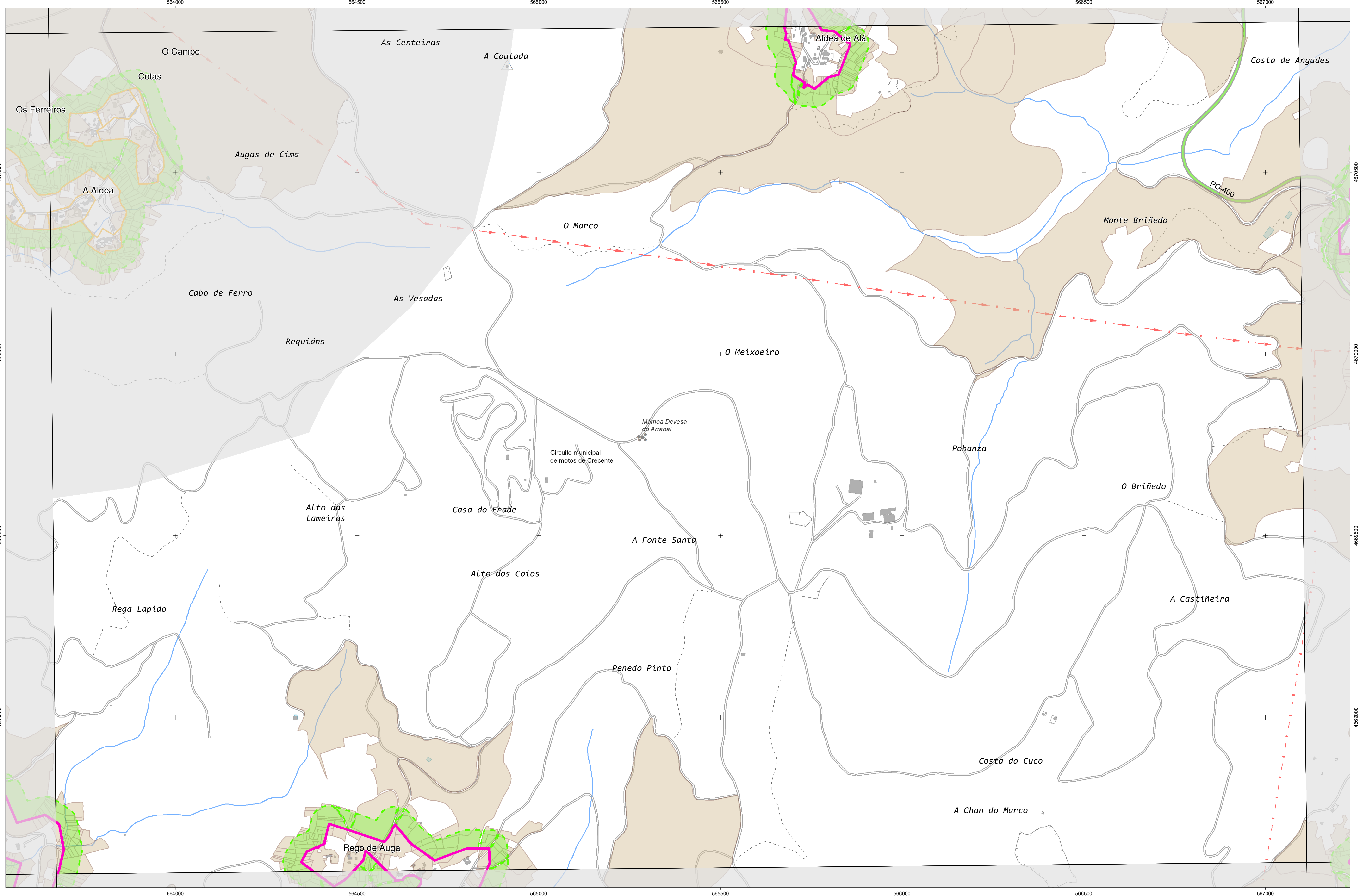
Parcelas afectadas por faixas de 50 metros entorno a núcleos

Coordenadas das esquinas da folla

| UTM ED50 Fuso 29 | | Xeográficas ETRS89 | |
|------------------|-----------|--------------------|------------|
| x | y | Longitude | Latitude |
| 1 563734,3 | 4675723,5 | -8:13:45,0 | 42:13:45,0 |
| 2 567172,6 | 4675755,4 | -8:11:15,0 | 42:13:45,0 |
| 3 567194,7 | 4673442,2 | -8:11:15,0 | 42:12:30,0 |
| 4 563755,2 | 4673410,3 | -8:13:45,0 | 42:12:30,0 |

Proxección U.T.M. Fuso 29
 Elipsoidal GRS80
 Sistema de referencia ETRS89

Folla: 0224A-0806



CARTOGRAFÍA DAS FAIXAS SECUNDARIAS DE XESTIÓN DE BIOMASA

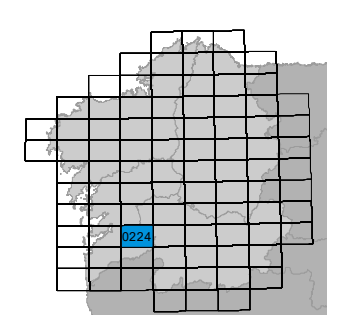
- Parcelas afectadas
- Faixa Protección 50m
- Solo de Nucleo Rural
- Solo Urbano
- Delimitación Automática
- Delimitación Enviada polo Concello
- Solo Urbanizable

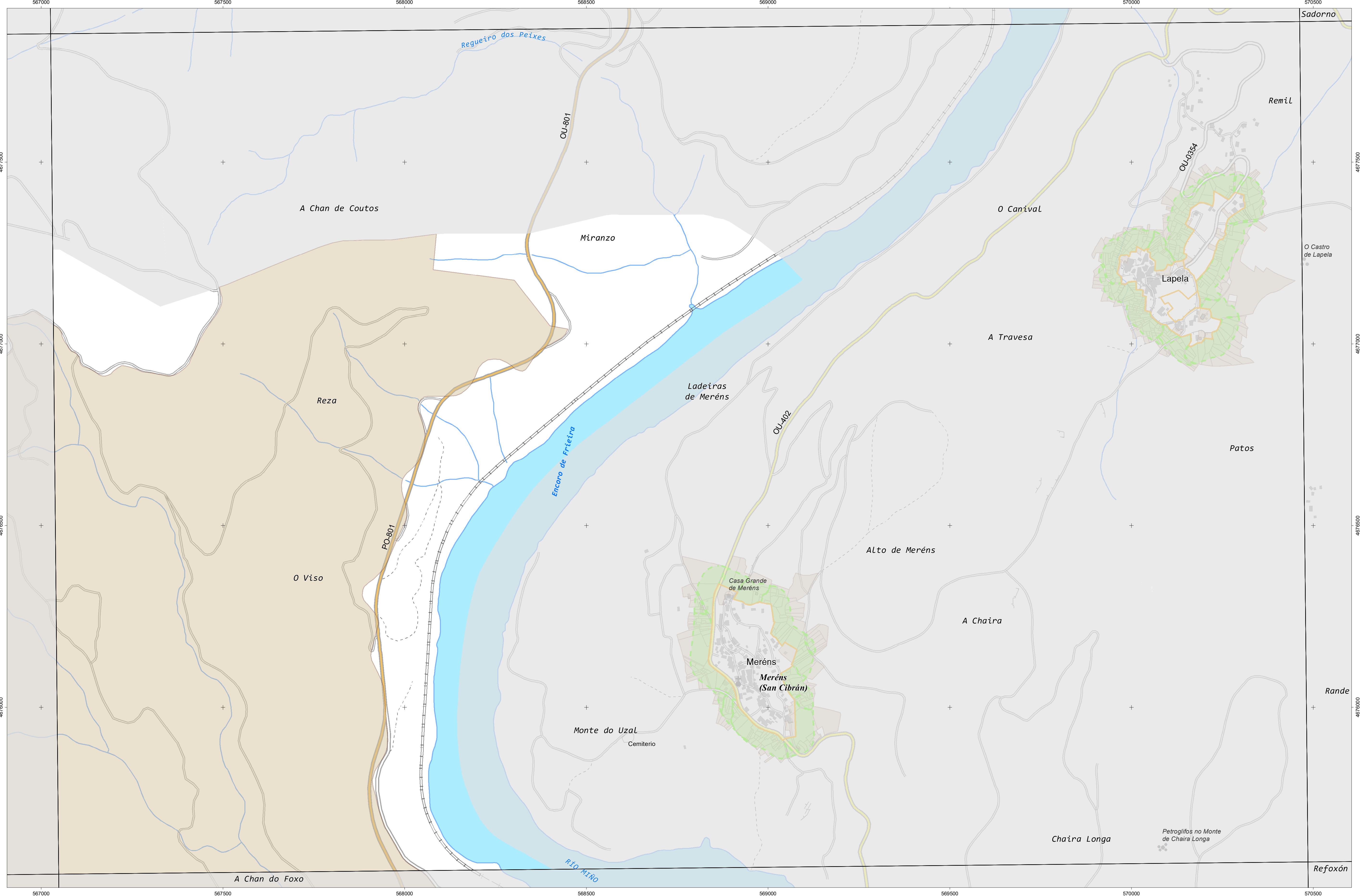
Parcelas afectadas por faixas de 50 metros entorno a núcleos

Coordenadas das esquinas da folla






| UTM ED50 Fuso 29 | X | Y | Xeográficas ETRS89 | Latitude |
|------------------|----------|-----------|--------------------|------------|
| | | | Longitude | |
| 1 | 563776,1 | 4671097,2 | -8:13:45,0 | 42:11:15,0 |
| 2 | 567216,7 | 4671129,1 | -8:11:15,0 | 42:11:15,0 |
| 3 | 567238,7 | 4668815,9 | -8:11:15,0 | 42:10:00,0 |
| 4 | 563797,0 | 4668784,0 | -8:13:45,0 | 42:10:00,0 |

Proxección U.T.M. Fuso 29
Elixeción de CRS89
Sistema de referencia ETRS89





CARTOGRAFÍA DAS FAIXAS SECUNDARIAS DE XESTIÓN DE BIOMASA


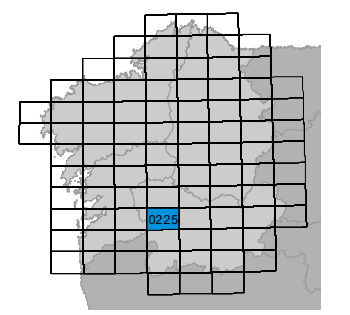
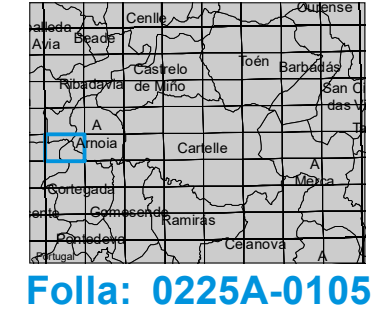
- | | | |
|--|--|--|
|  Parcelas afectadas |  Solo de Nucleo Rural |  Delimitación Automática |
|  Faixa Protección 50m |  Solo Urbano |  Delimitación Enviada polo Concello |
| |  Solo Urbanizable | |

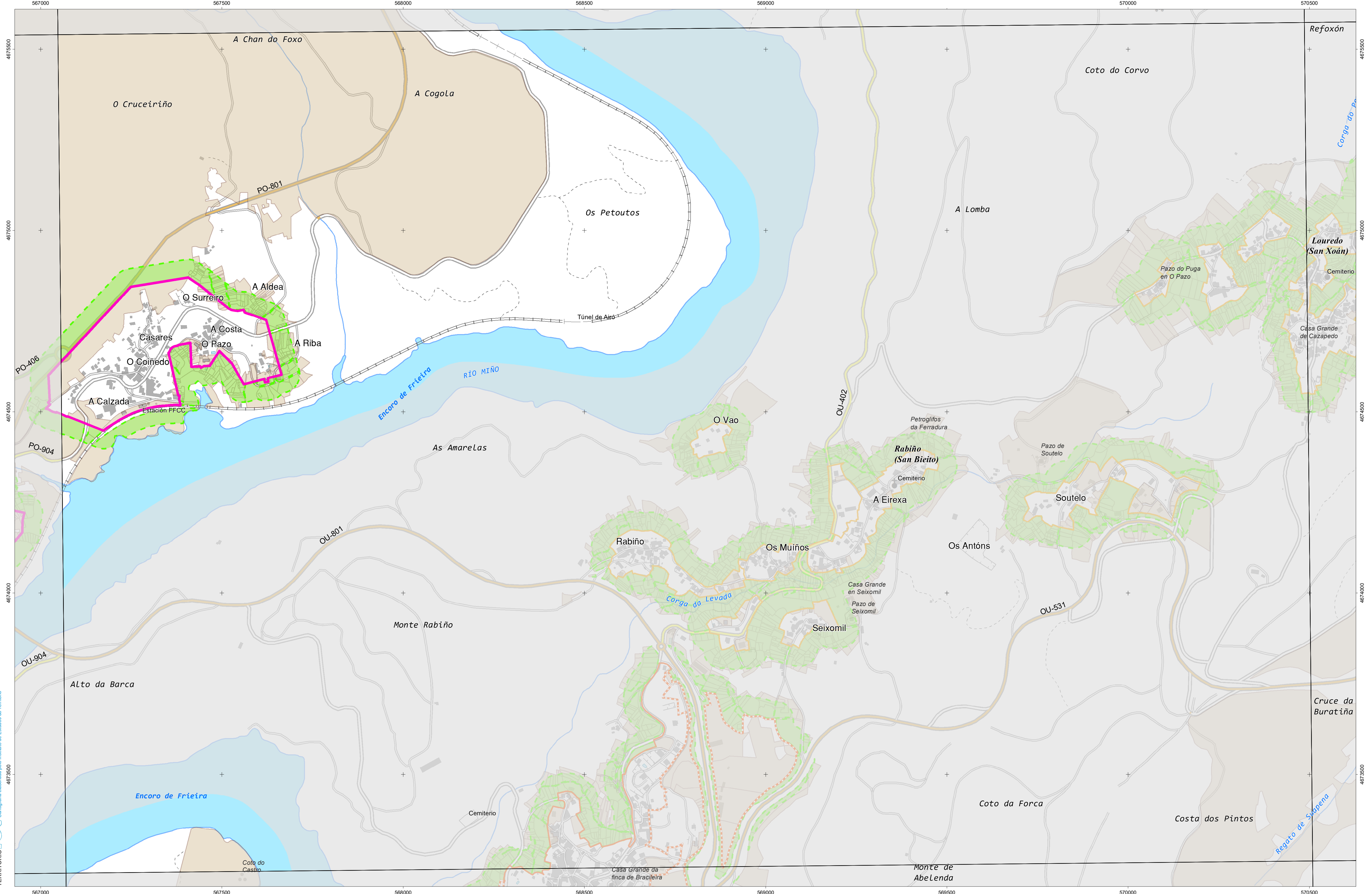
Parcelas afectadas por faixas de 50 metros entorno a núcleos

Coordenadas das esquinas da folla

| UTM ED50 Fuso 29 | | Xeográficas ETRS89 | |
|------------------|-----------|--------------------|------------|
| x | y | Longitude | Latitude |
| 1 567150,6 | 4678068,6 | -8:11:15,0 | 42:15:00,0 |
| 2 570587,8 | 4678102,2 | -8:08:45,0 | 42:15:00,0 |
| 3 570611,0 | 4675789,0 | -8:08:45,0 | 42:13:45,0 |
| 4 567172,6 | 4675755,4 | -8:11:15,0 | 42:13:45,0 |

Proxección U.T.M. Fuso 29
 Elipsóide GRS80
 Sistema de referencia ETRS89



INSTITUTO IET DE ESTUDIOS DE TERRITORIO
 Cartografía elaborada polo Instituto de Estudos do Territorio

CARTOGRAFÍA DAS FAIXAS SECUNDARIAS DE XESTIÓN DE BIOMASA

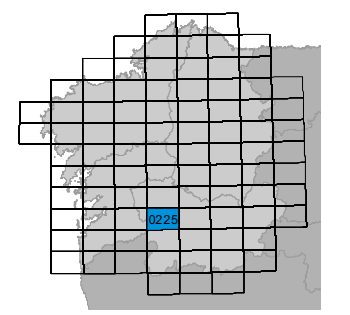
- | | | |
|----------------------|----------------------|------------------------------------|
| Parcelas afectadas | Solo de Nucleo Rural | Delimitación Automática |
| Faixa Protección 50m | Solo Urbano | Delimitación Enviada polo Concello |
| | Solo Urbanizable | |

Parcelas afectadas por faixas de 50 metros entorno a núcleos

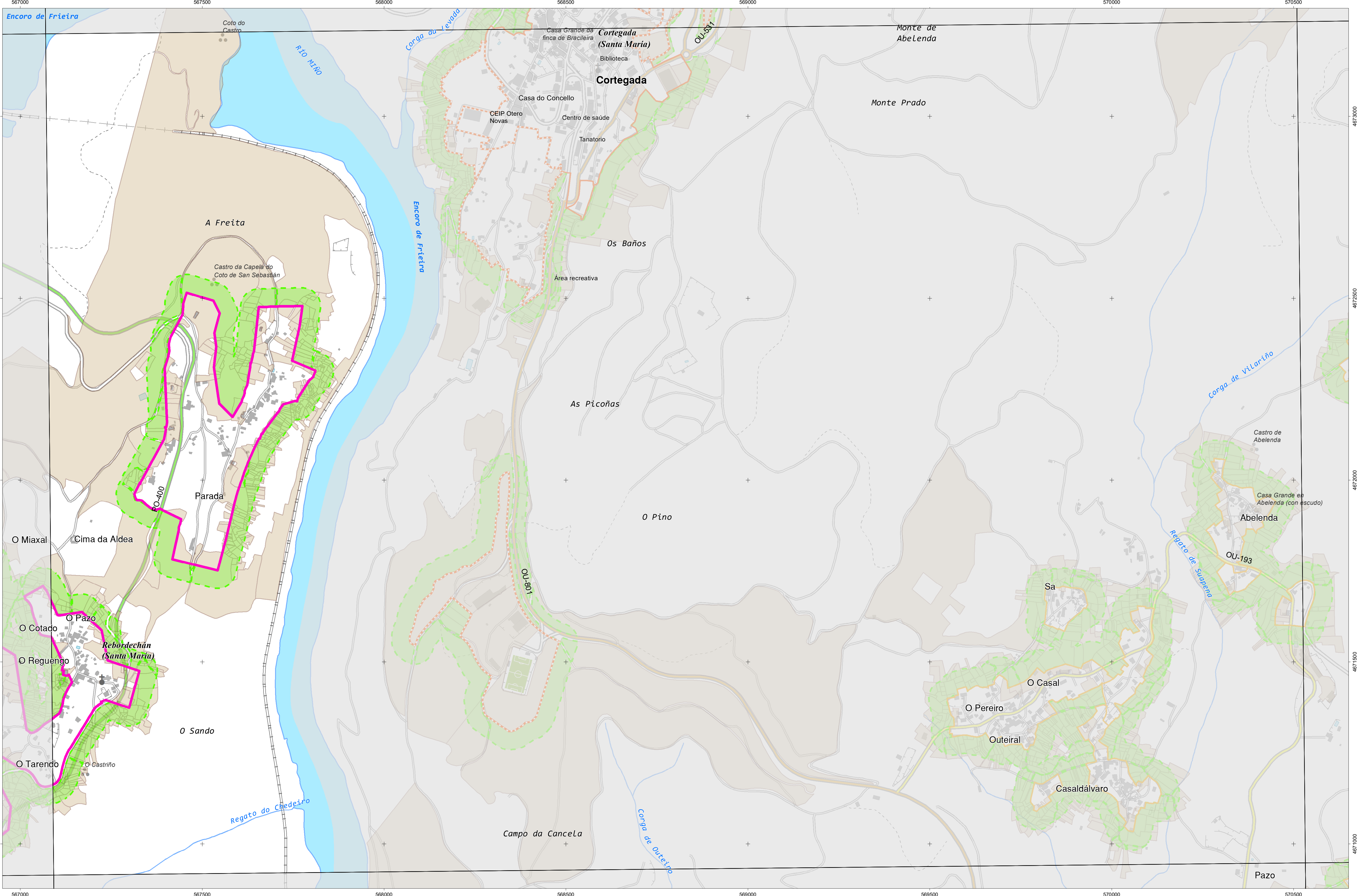
Coordenadas das esquinas da folla

| UTM ED50 Fuso 29 | x | y | Xeográficas ETRS89 | Longitude | Latitude |
|------------------|----------|-----------|--------------------|------------|----------|
| 1 | 567172,6 | 4675795,4 | -8:11:15,0 | 42:13:45,0 | |
| 2 | 570611,0 | 4675789,0 | -8:08:45,0 | 42:13:45,0 | |
| 3 | 570634,1 | 4673475,8 | -8:08:45,0 | 42:12:30,0 | |
| 4 | 567194,7 | 4673442,2 | -8:11:15,0 | 42:12:30,0 | |

Proxección U.T.M. Fuso 29
 Elipsoide GRS80
 Sistema de referencia ETRS89



Folla: 0225A-0106



CARTOGRAFÍA DAS FAIXAS SECUNDARIAS DE XESTIÓN DE BIOMASA

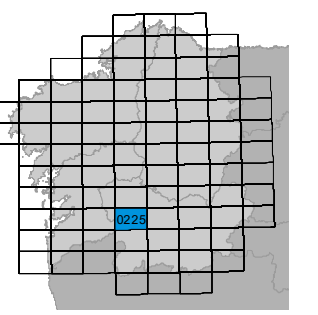
| | | |
|----------------------|----------------------|------------------------------------|
| Parcelas afectadas | Solo de Nucleo Rural | Delimitación Automática |
| Faixa Protección 50m | Solo Urbano | Delimitación Enviada polo Concello |
| | Solo Urbanizable | |

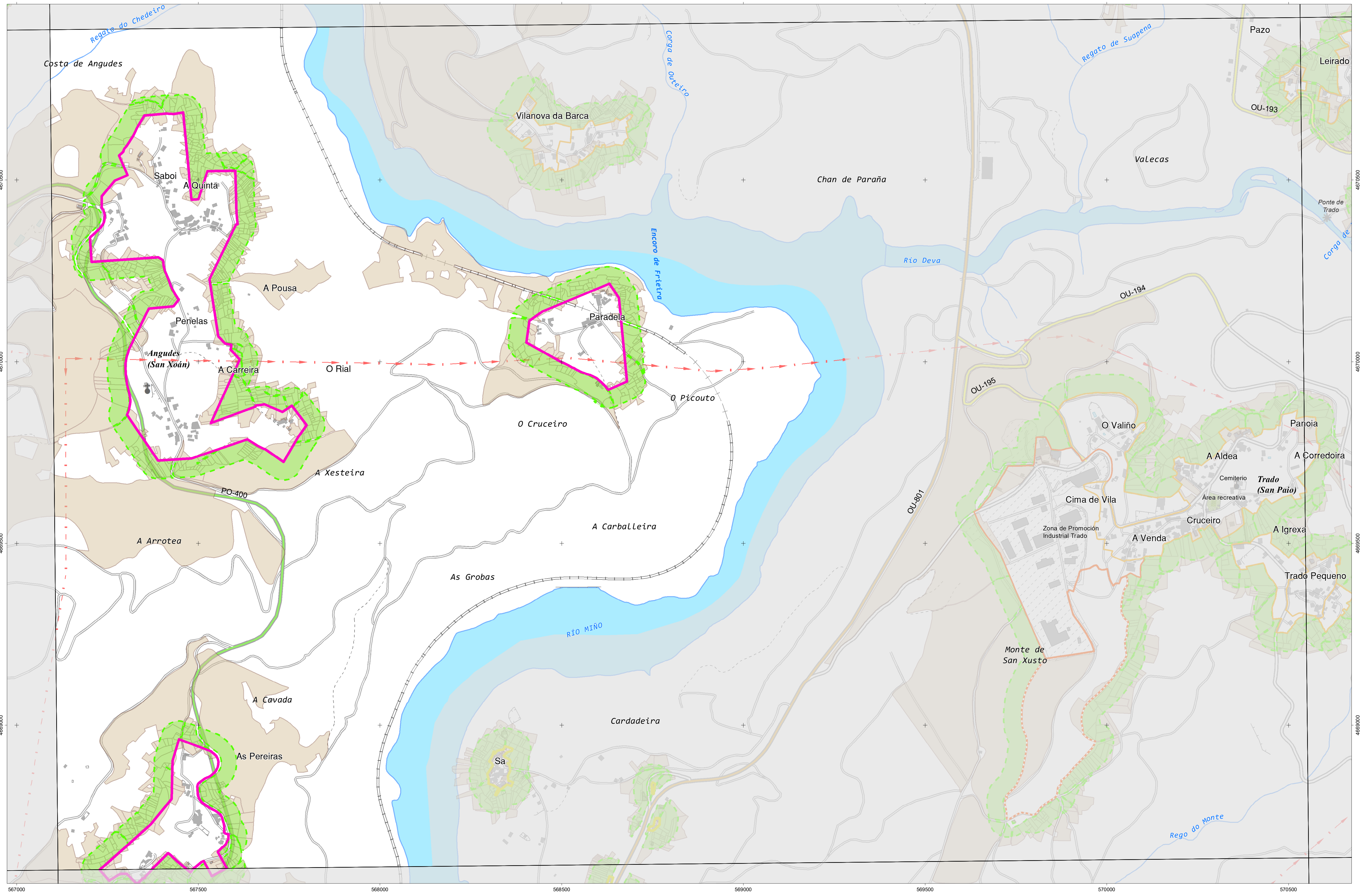
Parcelas afectadas por faixas de 50 metros entorno a núcleos

Coordenadas das esquinas da folla

| UTM ED50 Fuso 29 | x | y | Xeográficas ETRS89 | Longitude | Latitude |
|------------------|----------|-----------|--------------------|------------|----------|
| 1 | 567194,7 | 4673442,2 | -8:11:15,0 | 42:12:30,0 | |
| 2 | 570634,1 | 4673475,8 | -8:08:45,0 | 42:12:30,0 | |
| 3 | 570657,3 | 4671162,6 | -8:08:45,0 | 42:11:15,0 | |
| 4 | 567216,7 | 4671129,1 | -8:11:15,0 | 42:11:15,0 | |

Proxección U.T.M. Fuso 29
 Elipsoidal GRS80
 Sistema de referencia ETRS89





INSTITUTO DE ESTUDIOS DE TERRITORIO
 Cartografía elaborada polo Instituto de Estudos do Territorio

CARTOGRAFÍA DAS FAIXAS SECUNDARIAS DE XESTIÓN DE BIOMASA

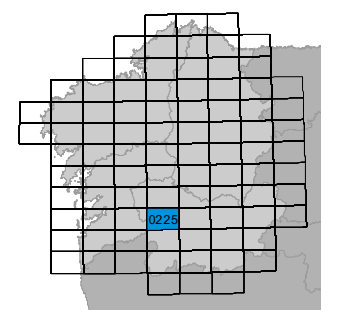
- Parcelas afectadas
- Solo de Nucleo Rural
- Solo Urbano
- Delimitación Automática
- Faixa Protección 50m
- Solo Urbanizable
- Delimitación Enviada polo Concello

Parcelas afectadas por faixas de 50 metros entorno a núcleos

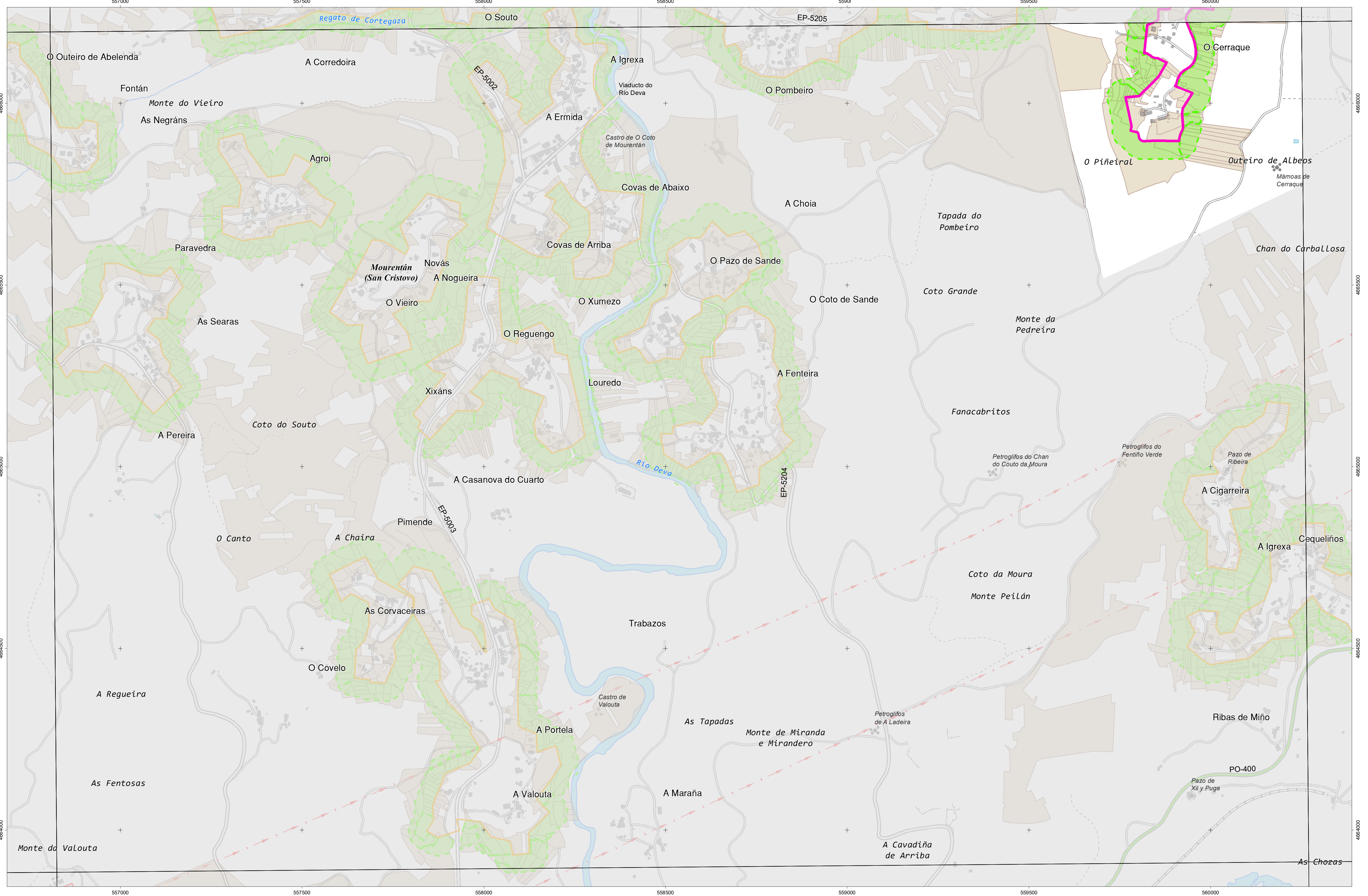
Coordenadas das esquinas da folla

| UTM ED50 Fuso 29 | X | Y | Xeográficas ETRS89 | Latitude |
|------------------|----------|-----------|--------------------|------------|
| 1 | 567216,7 | 4671129,1 | -8:11:15,0 | 42:11:15,0 |
| 2 | 570657,3 | 4671162,6 | -8:08:45,0 | 42:11:15,0 |
| 3 | 570660,5 | 4668849,4 | -8:08:45,0 | 42:10:00,0 |
| 4 | 567238,7 | 4668815,9 | -8:11:15,0 | 42:10:00,0 |

Proxección U.T.M. Fuso 29
Elixeción CRS89
Sistema de referencia ETRS89



Folla: 0225A-0108



CARTOGRAFÍA DAS FAIXAS SECUNDARIAS DE XESTIÓN DE BIOMASA

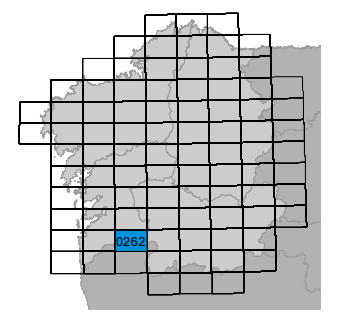
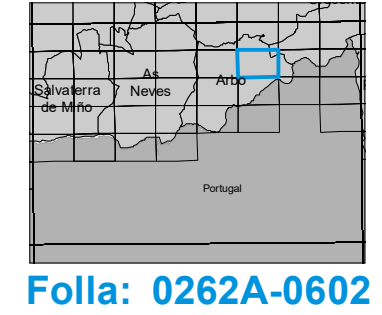
- Parcelas afectadas
- Solo de Nucleo Rural
- Delimitación Automática
- Faixa Protección 50m
- Solo Urbano
- Delimitación Enviada polo Concello
- Solo Urbanizable

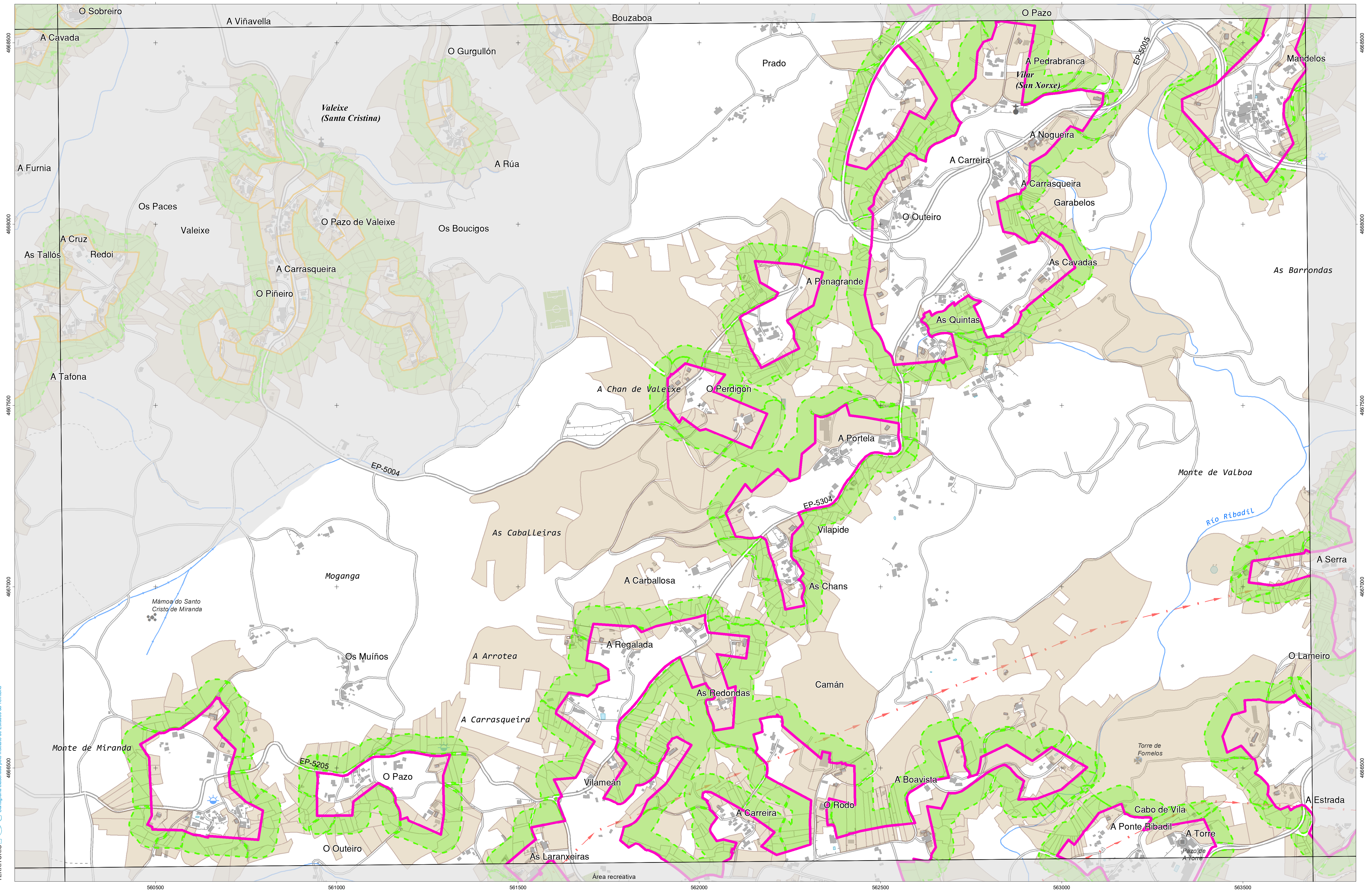
Parcelas afectadas por faixas de 50 metros entorno a núcleos

Coordenadas das esquinas da folla

| UTM ED50 Fuso 29 | x | y | Xeográficas ETRS89 | Longitude | Latitude |
|------------------|----------|-----------|--------------------|------------|----------|
| 1 | 556932,1 | 4666412,0 | -8:18:45,0 | 42:08:45,0 | |
| 2 | 560375,0 | 4666440,6 | -8:16:15,0 | 42:08:45,0 | |
| 3 | 560394,7 | 4664127,4 | -8:16:15,0 | 42:07:30,0 | |
| 4 | 556950,7 | 4664098,9 | -8:18:45,0 | 42:07:30,0 | |

Proxección U.T.M. Fuso 29
 Elipsóide GRS80
 Sistema de referencia ETRS89





INSTITUTO DE ESTUDIOS DO TERRITORIO
 Cartografía elaborada polo Instituto de Estudos do Territorio

CARTOGRAFÍA DAS FAIXAS SECUNDARIAS DE XESTIÓN DE BIOMASA

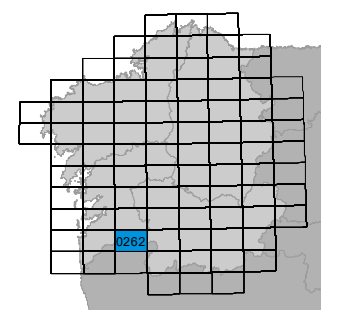
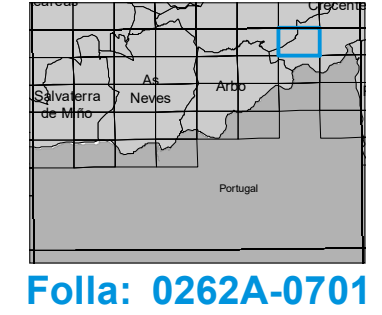
- Parcelas afectadas
- Faixa Protección 50m
- Solo de Nucleo Rural
- Solo Urbano
- Delimitación Automática
- Delimitación Enviada polo Concello
- Solo Urbanizable

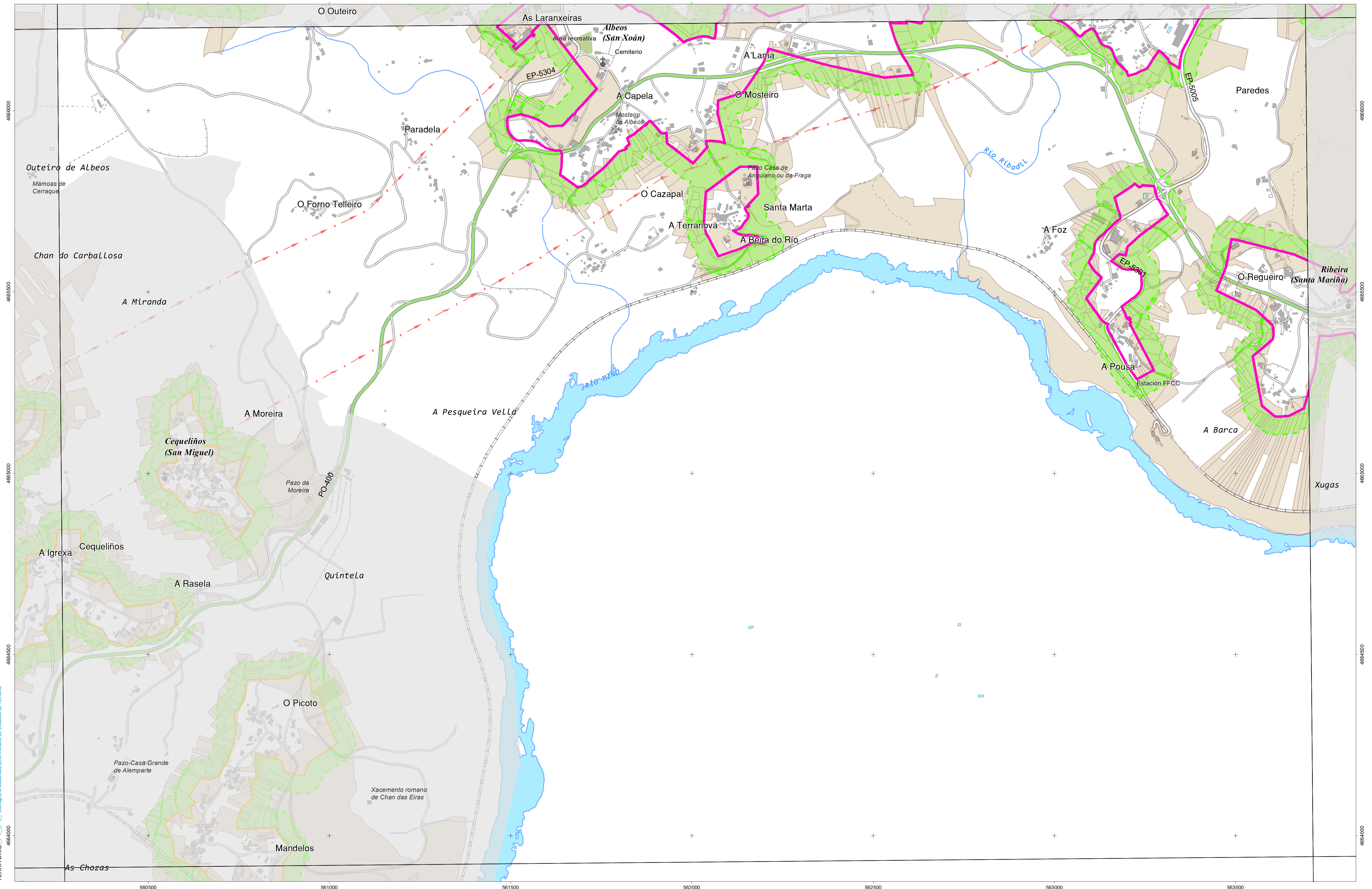
Parcelas afectadas por faixas de 50 metros entorno a núcleos

Coordenadas das esquinas da folla

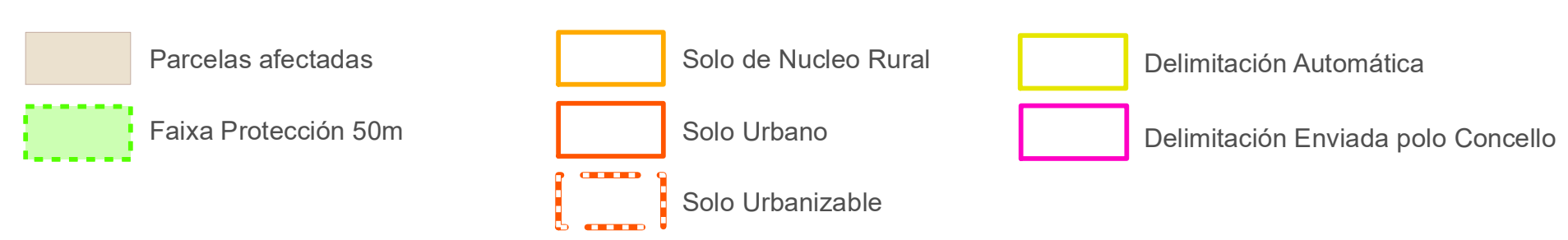
| UTM ED50 Fuso 29 | x | y | Xeográficas ETRS89 | Longitude | Latitude |
|------------------|----------|-----------|--------------------|------------|----------|
| 1 | 560355,2 | 4668753,7 | -8:16:15,0 | 42:10:00,0 | |
| 2 | 563797,0 | 4668784,0 | -8:13:45,0 | 42:10:00,0 | |
| 3 | 563817,9 | 4666470,6 | -8:13:45,0 | 42:08:45,0 | |
| 4 | 560375,0 | 4666440,6 | -8:16:15,0 | 42:08:45,0 | |

Proxección U.T.M. Fuso 29
 Elipsóide GRS80
 Sistema de referencia ETRS89





CARTOGRAFÍA DAS FAIXAS SECUNDARIAS DE XESTIÓN DE BIOMASA

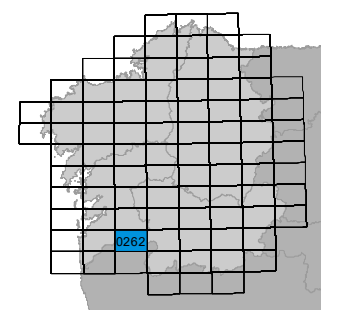
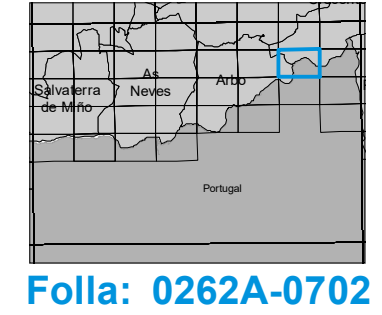


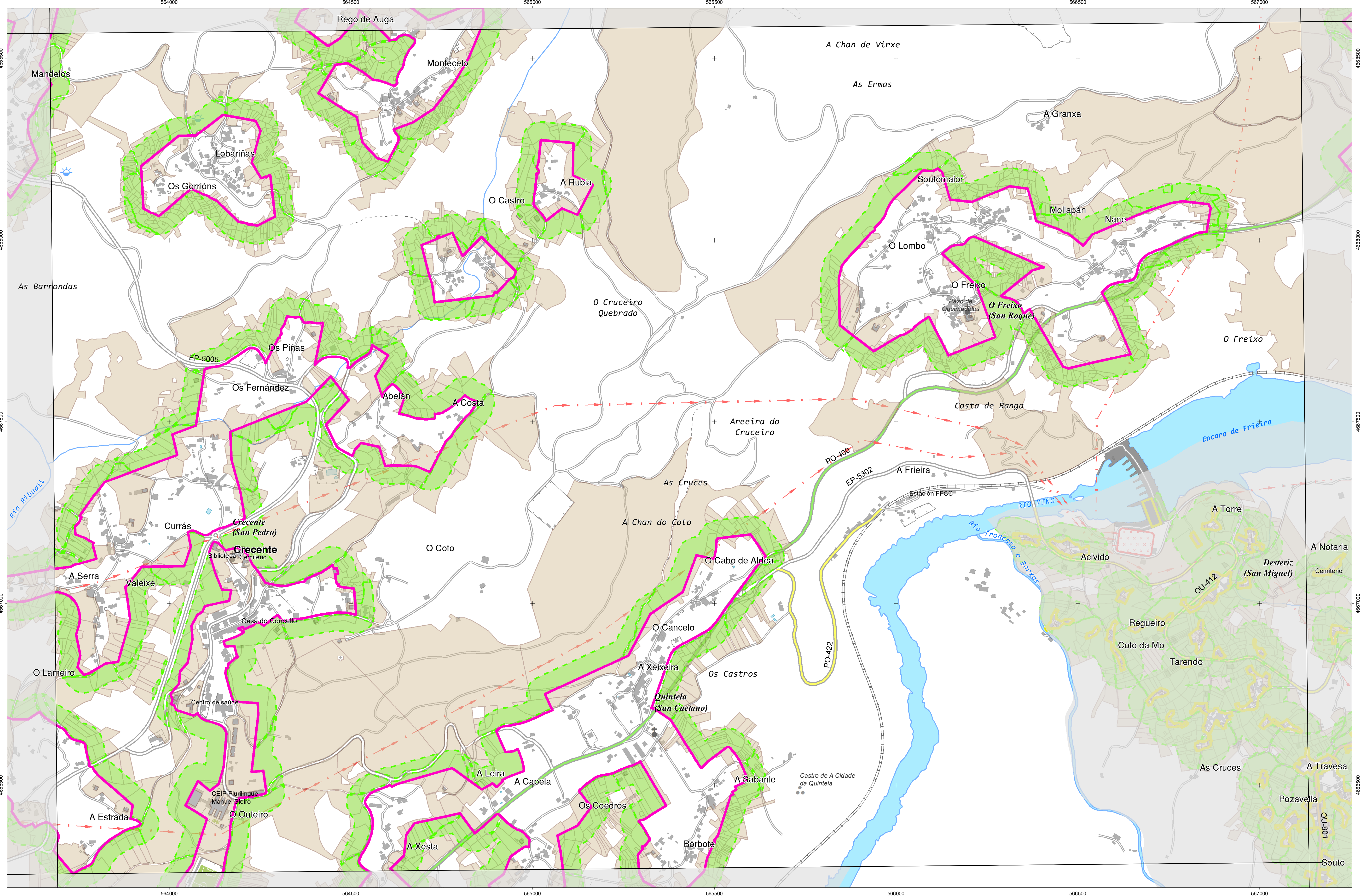
Parcelas afectadas por faixas de 50 metros entorno a núcleos

Coordenadas das esquinas da folla

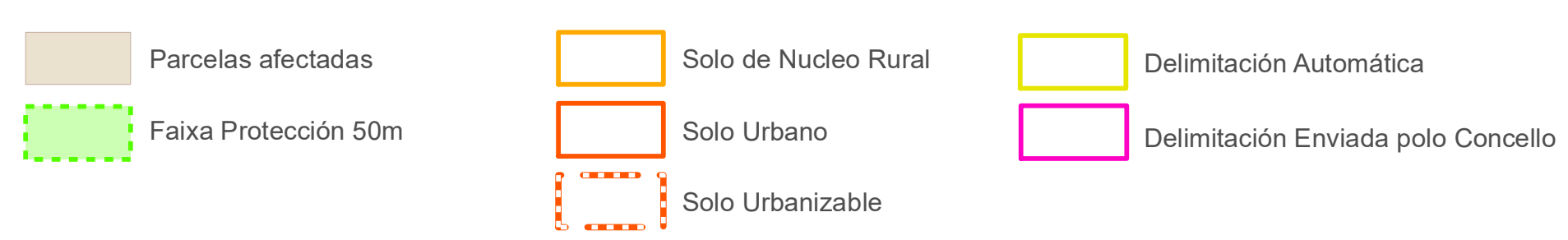
| UTM ED50 Fuso 29 | | Xeográficas ETRS89 | | |
|------------------|----------|--------------------|------------|------------|
| x | y | Longitude | Latitude | |
| 1 | 560375,0 | 4666440,6 | -8.16.15,0 | 42.08.45,0 |
| 2 | 563817,9 | 4666470,8 | -8.13.45,0 | 42.08.45,0 |
| 3 | 563838,8 | 4664157,6 | -8.13.45,0 | 42.07.30,0 |
| 4 | 560394,7 | 4664127,4 | -8.16.15,0 | 42.07.30,0 |

Proxección U.T.M. Fuso 29
Elixeción GRS89
Sistema de referencia ETRS89





CARTOGRAFÍA DAS FAIXAS SECUNDARIAS DE XESTIÓN DE BIOMASA

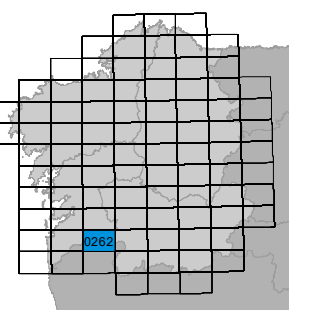
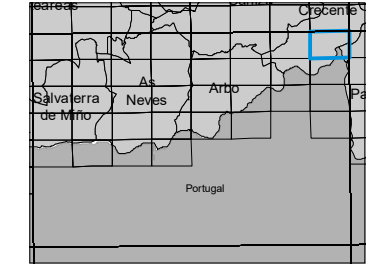


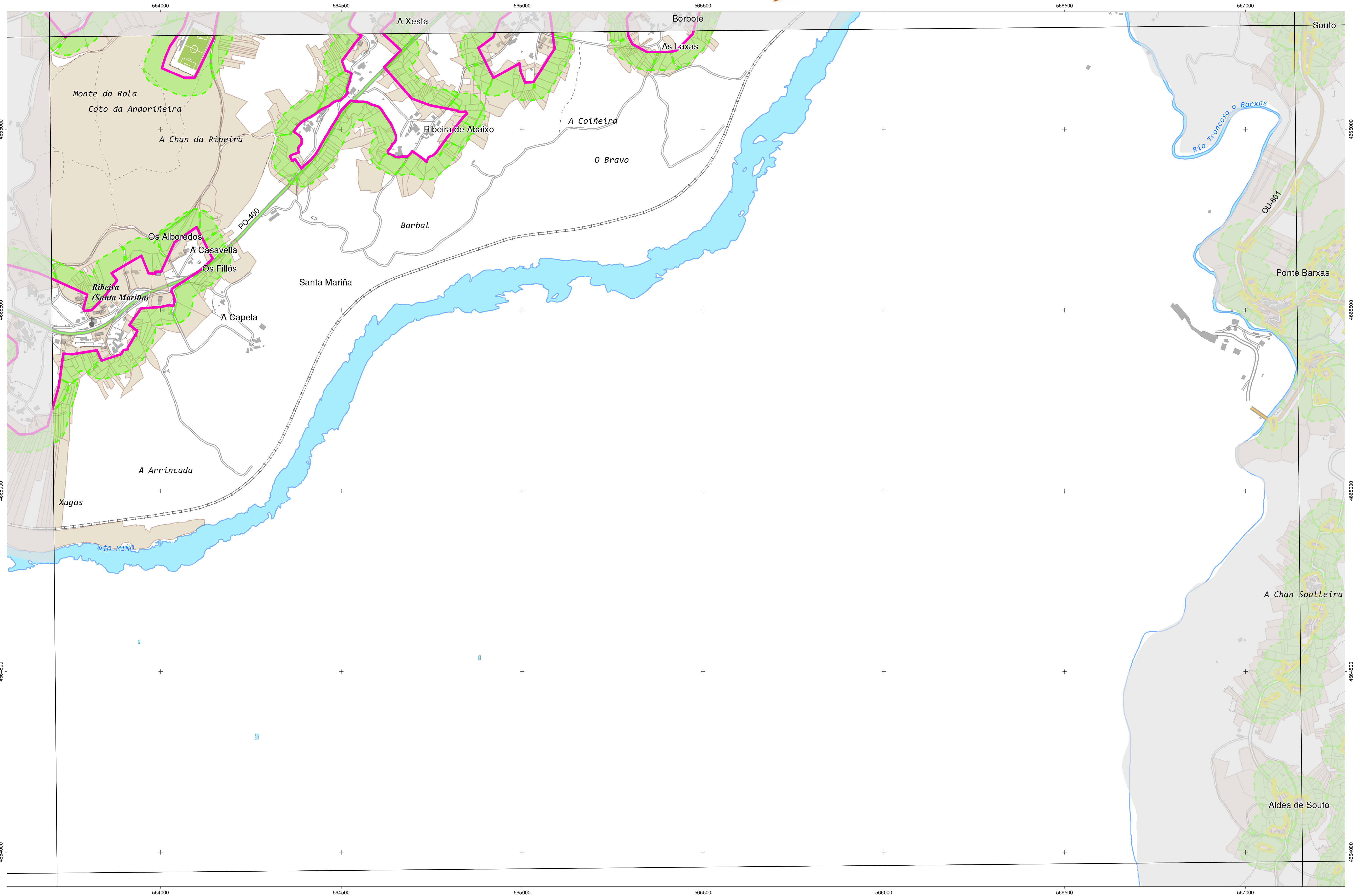
Parcelas afectadas por faixas de 50 metros entorno a núcleos

Coordenadas das esquinas da folla

| UTM ED50 Fuso 29 | x | y | Xeográficas ETRS89 | Longitude | Latitude |
|------------------|----------|-----------|--------------------|------------|----------|
| 1 | 563797,0 | 4668794,0 | -8:13:45,0 | 42:10:00,0 | |
| 2 | 567238,7 | 4668815,9 | -8:11:15,0 | 42:10:00,0 | |
| 3 | 567260,8 | 4666502,7 | -8:11:15,0 | 42:08:45,0 | |
| 4 | 563817,9 | 4666470,8 | -8:13:45,0 | 42:08:45,0 | |

Proxección U.T.M. Fuso 29
Escala de GRIS0
Sistema de referencia ETRS89





INSTITUTO DE ESTUDIOS DO TERRITORIO
 Cartografía elaborada polo Instituto de Estudos do Territorio

CARTOGRAFÍA DAS FAIXAS SECUNDARIAS DE XESTIÓN DE BIOMASA

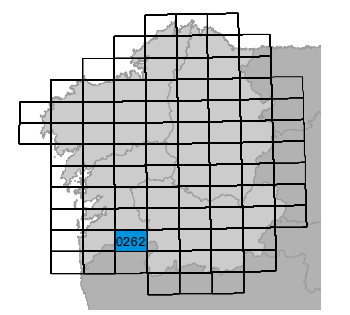
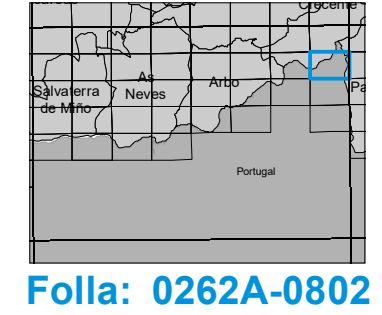
- Parcelas afectadas
- Faixa Protección 50m
- Solo de Nucleo Rural
- Solo Urbano
- Solo Urbanizable
- Delimitación Automática
- Delimitación Enviada polo Concello

Parcelas afectadas por faixas de 50 metros entorno a núcleos

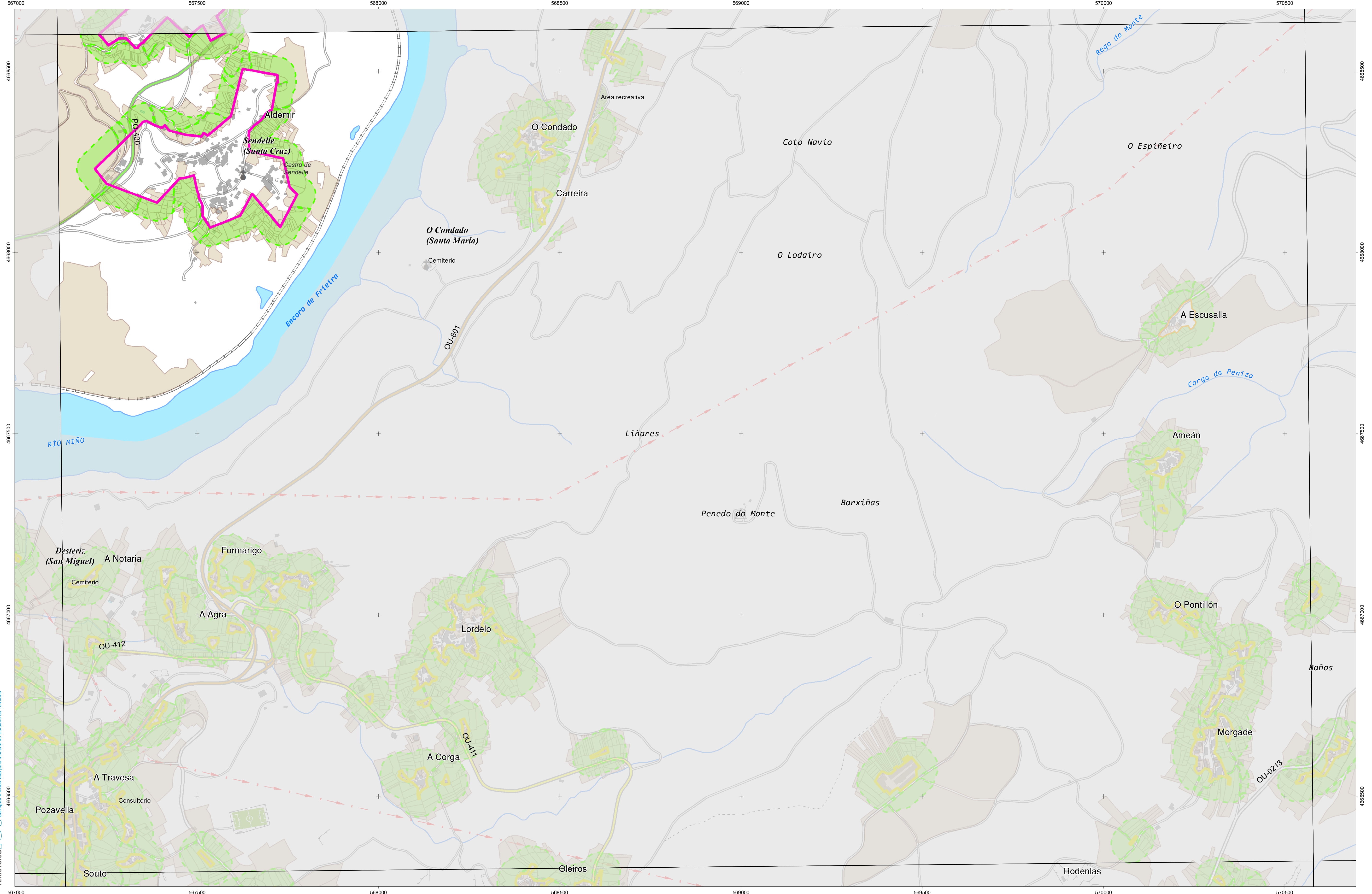
Coordenadas das esquinas da folla

| UTM ED50 Fuso 29 | X | Y | Xeográficas ETRS89 | Latitudo |
|------------------|----------|-----------|--------------------|------------|
| 1 | 563817,9 | 4666470,8 | -8:13:45,0 | 42:08:45,0 |
| 2 | 567260,8 | 4666502,7 | -8:11:15,0 | 42:08:45,0 |
| 3 | 567282,8 | 4664189,5 | -8:11:15,0 | 42:07:30,0 |
| 4 | 563838,8 | 4664157,6 | -8:13:45,0 | 42:07:30,0 |

Proxección U.T.M. Fuso 29
 Elipsóide GRS80
 Sistema de referencia ETRS89



Folla: 0262A-0802



INSTITUTO DE ESTUDIOS DO TERRITORIO
 Cartografía elaborada polo Instituto de Estudos do Territorio

CARTOGRAFÍA DAS FAIXAS SECUNDARIAS DE XESTIÓN DE BIOMASA

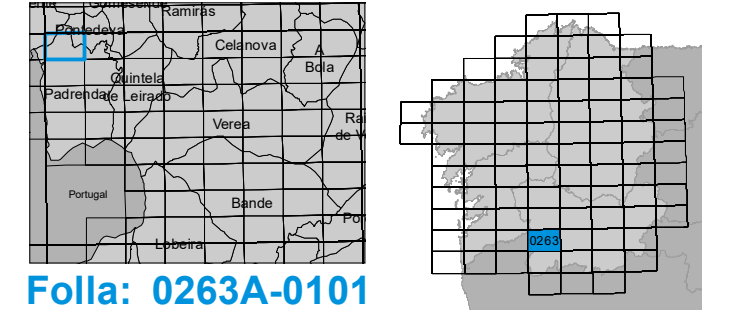
- Parcelas afectadas
- Faixa Protección 50m
- Solo de Nucleo Rural
- Solo Urbano
- Delimitación Automática
- Delimitación Enviada polo Concello
- Solo Urbanizable

Parcelas afectadas por faixas de 50 metros entorno a núcleos

Coordenadas das esquinas da folla

| UTM ED50 Fuso 29 | x | y | Xeográficas ETRS89 | Longitude | Latitude |
|------------------|----------|-----------|--------------------|------------|----------|
| 1 | 567238,7 | 4668815,9 | -8:11:15,0 | 42:10:00,0 | |
| 2 | 570680,5 | 4668849,4 | -8:08:45,0 | 42:10:00,0 | |
| 3 | 570703,6 | 4666536,3 | -8:08:45,0 | 42:08:45,0 | |
| 4 | 567260,8 | 4666502,7 | -8:11:15,0 | 42:08:45,0 | |

Proxección U.T.M. Fuso 29
 Elipse de GRS80
 Sistema de referencia ETRS89



Folla: 0263A-0101